

TRUMAN WATERFRONT PARK

PREPARED FOR:
CITY OF KEY WEST, FLORIDA



P. O. BOX 1409
3140 FLAGLER AVENUE
KEY WEST, FLORIDA 33041
305-809-3822

HARC SUBMITTAL

FEBRUARY 3, 2014

INDEX OF SHEETS

IP-00 ILLUSTRATIVE PLAN
LS-01 LANDSCAPE CROSS SECTIONS
LS-02 LANDSCAPE CROSS SECTIONS
LS-03 LANDSCAPE CROSS SECTIONS

DESIGN PROFESSIONALS

LANDSCAPE ARCHITECT

BERMELLO AJAMIL & PARTNERS, INC.
Architecture, Engineering, Planning, Interior Design, Landscape Architecture
2601 South Bayshore Drive, 10th Floor
Miami, Florida 33133
(305) 859-2050
(305) 860-3700 (Fax)
Contact: Kirk Olney
kolney@bermelloajamil.com



CIVIL ENGINEER

PEREZ ENGINEERING & DEVELOPMENT, INC.
1010 Kennedy Drive, Suite 400
Key West, Florida 33040
(305) 293-9440
(305) 296-0243 (Fax)
Contact: Allen Perez
aperez@perezeng.com



ARCHITECT

BERMELLO AJAMIL & PARTNERS, INC.
Architecture, Engineering, Planning, Interior Design, Landscape Architecture
900 S.E. 3rd Avenue, Suite 203
Fort Lauderdale, Florida 33316
(954) 467-1113
(954) 467-1116 (Fax)
Contact: Todd Osborn
tosborn@bermelloajamil.com



STRUCTURAL ENGINEER

DDA ENGINEERS, P.A.
4930 SW 74th Court
Miami, Florida 33155
(305) 666-0711
(305) 666-5259 (Fax)
Contact:



MECHANICAL, ELECTRICAL, AND PLUMBING

HNGS ENGINEERS, INC.
4800 SW 74 Court
Miami, Florida 33155
(305) 270-9935
(305) 665-6891 (Fax)
Contact: Anthony Schulz
anthony@hngsengineers.com

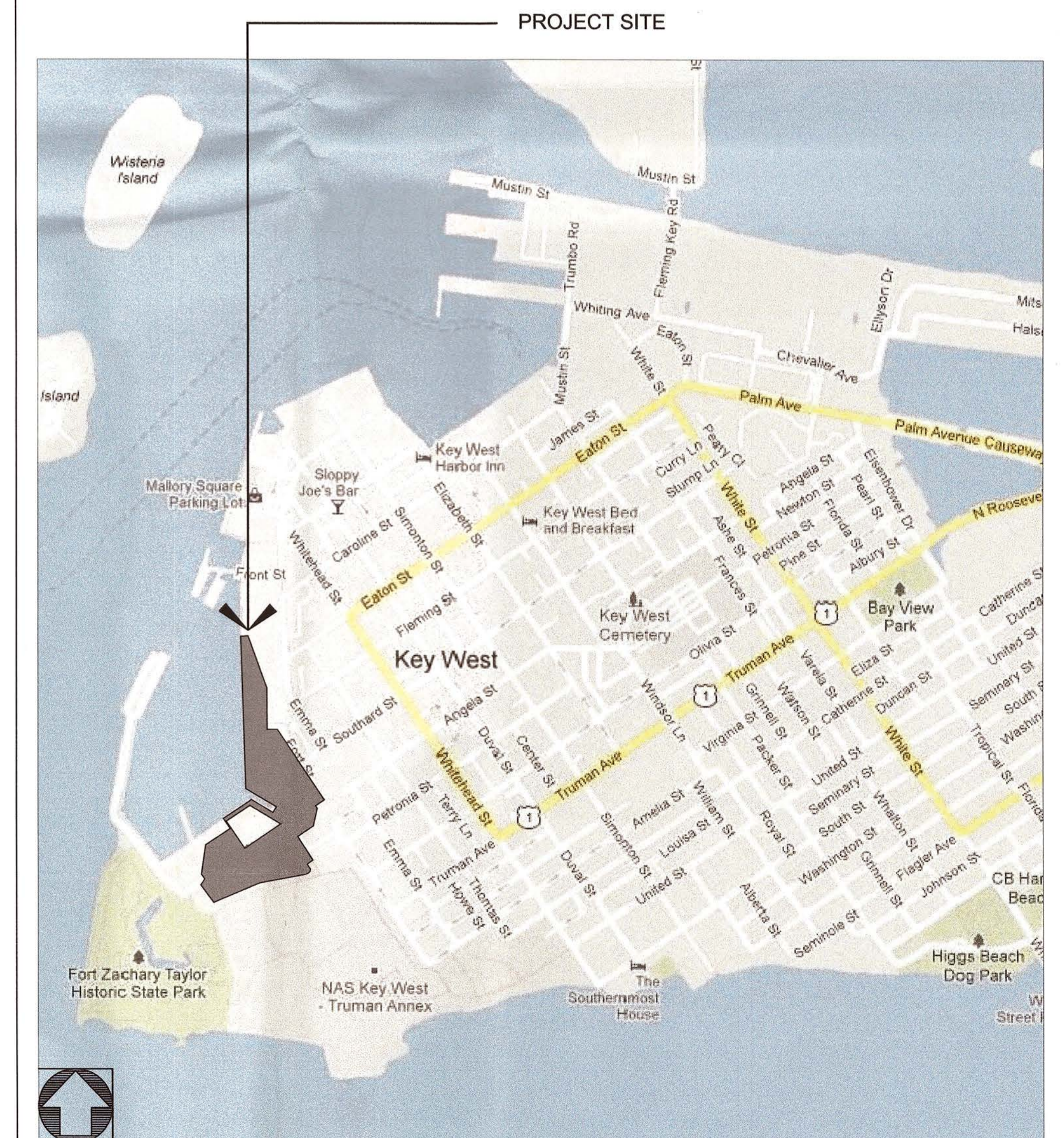


LAND SURVEY

ISLAND SURVEYING, INC.
3152 Northside Drive, Suite 201
Key West, Florida 33040
(305)-293-0466
(305)-293-0237 (Fax)
fhldebt@bellsouth.net



LOCATION MAP





BERMELLO AJAMIL & PARTNERS • INC

Architecture - Engineering - Planning
Interior Design - Landscape Architecture
2601 South Bayshore Drive
Suite 1000
Miami, Florida 33133
(305) 859-2050
Fax (305) 860-3700

PREPARED FOR/OWNER:
CITY OF KEY WEST, FL
P. O. BOX 1409
3140 FLAGLER AVENUE
KEY WEST, FL 33041

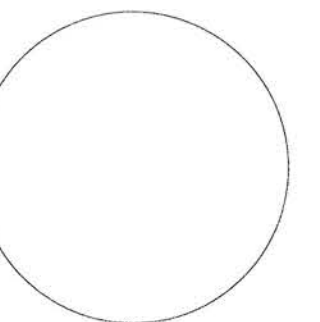


PROJECT NAME:
TRUMAN WATERFRONT PARK

PROJECT LOCATION/ADDRESS:
TRUMAN WATERFRONT PARK
WEST OF FORT STREET AND THE
TRUMAN ANNEX DEVELOPMENT,
NORTH OF KEY WEST NAVAL BASE

SUB-CONSULTANT INFORMATION:

PROFESSIONAL SEAL:



KIRK J. OLNEY
FLORIDA REGISTERED LANDSCAPE
ARCHITECT
LA0001705

SUBMITTAL DESCRIPTION / MILESTONE:

**HARC
SUBMITTAL
February 3, 2014**

REVISIONS:

NO.	DESCRIPTION

DRAWING SHEET INFORMATION

BA PROJECT NO.: 12010
SCALE: AS NOTED
DATE: February 12, 2014
DRAWN BY: KJO
CHECKED BY: RPH
CADD FILE: X Truman Waterfront Base.dwg

DRAWING TITLE:
**ILLUSTRATIVE
PLAN**

SHEET NO.

IP-00



This site is subject to the Code of Federal Regulations Citation CFR 334.610, restricting access to any person and/or any vessel other than Government-owned vessels to the Truman Harbor.



BERMELLO AJAMIL & PARTNERS • INC

Architecture • Engineering • Planning
Interior Design • Landscape Architecture
2601 South Bayshore Drive
Suite 1000
Miami, Florida 33133
(305) 859-2050
Fax (305) 860-3700

PREPARED FOR/OWNER:
CITY OF KEY WEST, FL
P. O. BOX 1409
3140 FLAGLER AVENUE
KEY WEST, FL 33041



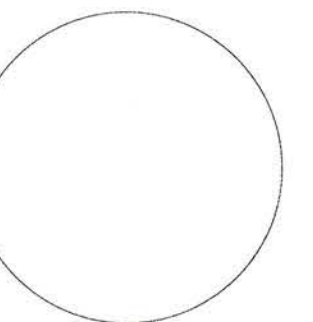
PROJECT NAME:

TRUMAN WATERFRONT PARK

PROJECT LOCATION/ADDRESS:
TRUMAN WATERFRONT PARK
WEST OF FORT STREET AND THE
TRUMAN ANNEX DEVELOPMENT,
NORTH OF KEY WEST NAVAL BASE

SUB-CONSULTANT INFORMATION:

PROFESSIONAL SEAL:



KIRK J. OLNEY
FLORIDA REGISTERED LANDSCAPE
LA0001705

SUBMITTAL DESCRIPTION / MILESTONE:

**HARC
SUBMITTAL
February 3, 2014**

REVISIONS:


DRAWING SHEET INFORMATION

BA PROJECT NO.: 12010
SCALE: AS NOTED
DATE: February 12, 2014
DRAWN BY: KJO
CHECKED BY: RPH
CADD FILE: X:\Truman Waterfront Base.dwg


DRAWING TITLE:
**LANDSCAPE
CROSS SECTIONS**

SHEET NO.

LS-01



Section 1 - Main Parkway Typical Section with Transit Stops



Section 2 - Main Parkway Typical Section



BERMELLO AJAMIL & PARTNERS • INC

Architecture • Engineering • Planning
Interior Design • Landscape Architecture
2601 South Bayshore Drive
Suite 1000
Miami, Florida 33133
(305) 859-2050
Fax (305) 860-3700

PREPARED FOR/OWNER:
CITY OF KEY WEST, FL
P. O. BOX 1409
3140 FLAGLER AVENUE
KEY WEST, FL 33041



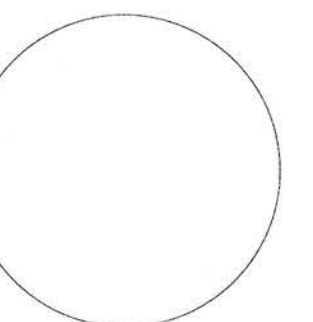
PROJECT NAME:

TRUMAN WATERFRONT PARK

PROJECT LOCATION/ADDRESS:
TRUMAN WATERFRONT PARK
WEST OF FORT STREET AND THE
TRUMAN ANNEX DEVELOPMENT,
NORTH OF KEY WEST NAVAL BASE

SUB-CONSULTANT INFORMATION:

PROFESSIONAL SEAL:



KIRK J. OLNEY
FLORIDA REGISTERED LANDSCAPE
LA0001705

SUBMITTAL DESCRIPTION / MILESTONE:

**HARC
SUBMITTAL
February 3, 2014**

REVISIONS:

DRAWING SHEET INFORMATION

BA PROJECT NO.: 12010
SCALE: AS NOTED
DATE: February 12, 2014
DRAWN BY: KJO
CHECKED BY: RPH
CADD FILE: X:\Truman Waterfront Base.dwg

DRAWING TITLE:
**LANDSCAPE
CROSS SECTIONS**

SHEET NO.


LS-02



Section 3 - Southard Street Roundabout




Section 4 - State Park Entry Roundabout





Section 5 - Building 103 Cross Section



Section 6 - Amphitheater / Community Center Cross Section