

Site 5: Tarpon Pier


Site 3: Ferry  
Pier Extension  
Site 4: Floating  
Dock

Site 2: Zero  
Duval

Site 1: Mallory  
Square



Site Plan: Geotechnical  
Exploration



○ = Boring Locations  
(As close as possible to existing structure)

SITE 1:  
Soil Boring Locations  
Mallory Square T-Pier  
Key West, FL

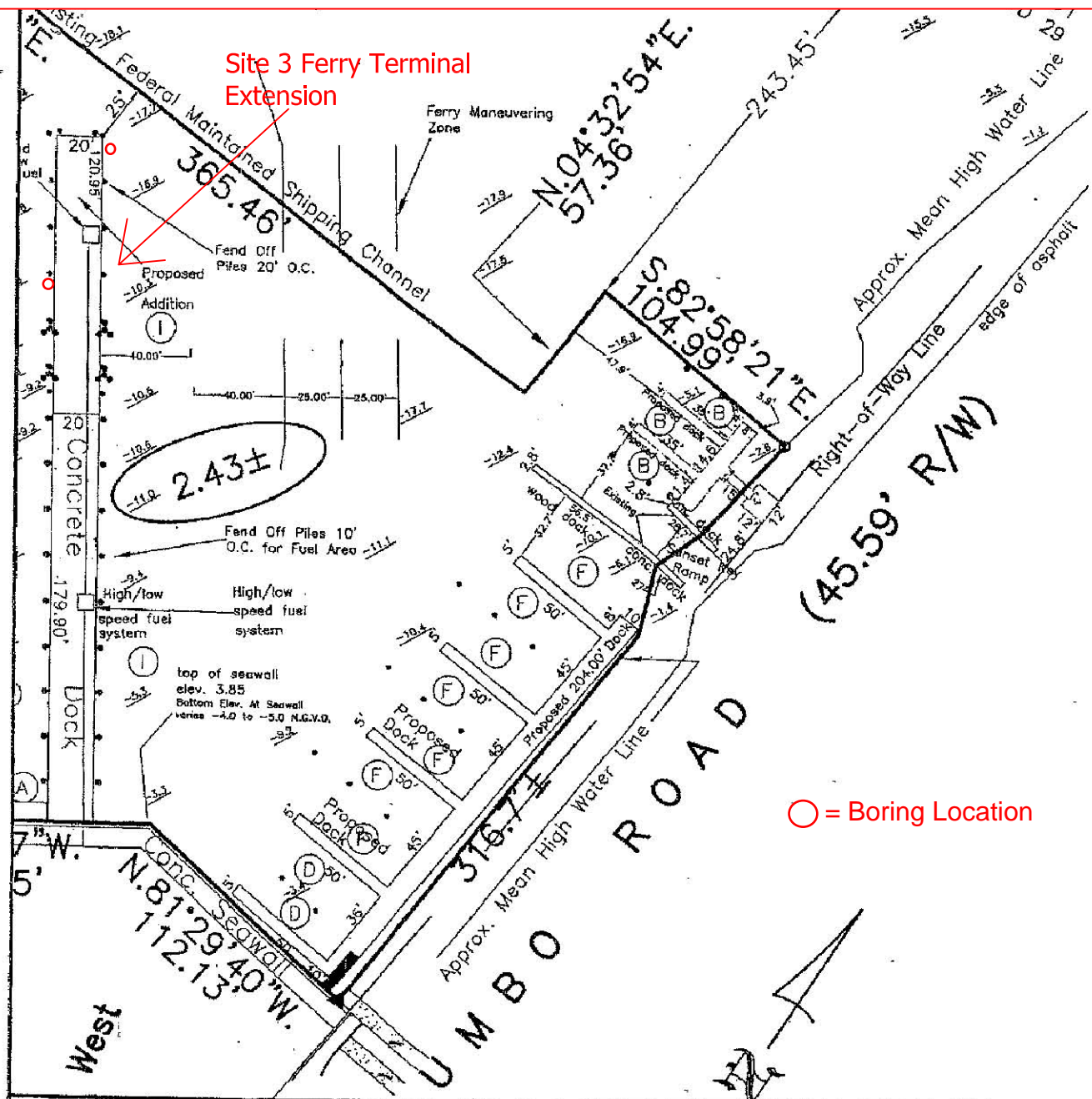




○ = Boring Locations

SITE 2:  
Soil Boring Locations  
Zero Duval  
Key West, FL





○ = Boring Location

City of Key West  
Key West Bight

Sheet 8 of 21

BOUNDARY SURVEY  
PROPOSED IMPROVEMENTS

Dwn No.:  
06-387

Scale: 1" = 60'

Ref.

Flood panel No.

Dwn. By: F.H.H.

Date: 10/6/06

FILE

Flood Zone:

Flood Elev.

REVISIONS AND/OR ADDITIONS

5/11/09: 8 1/2" X 11"

c:\drawings\city of key west\bight-bottom-bottom

ISLAND SURVEYING INC.  
ENGINEERS PLANNERS SURVEYORS

3152 Northside Drive

Suite 201

Key West, FL 33040

(305) 283-0466

Fax: (305) 293-0237

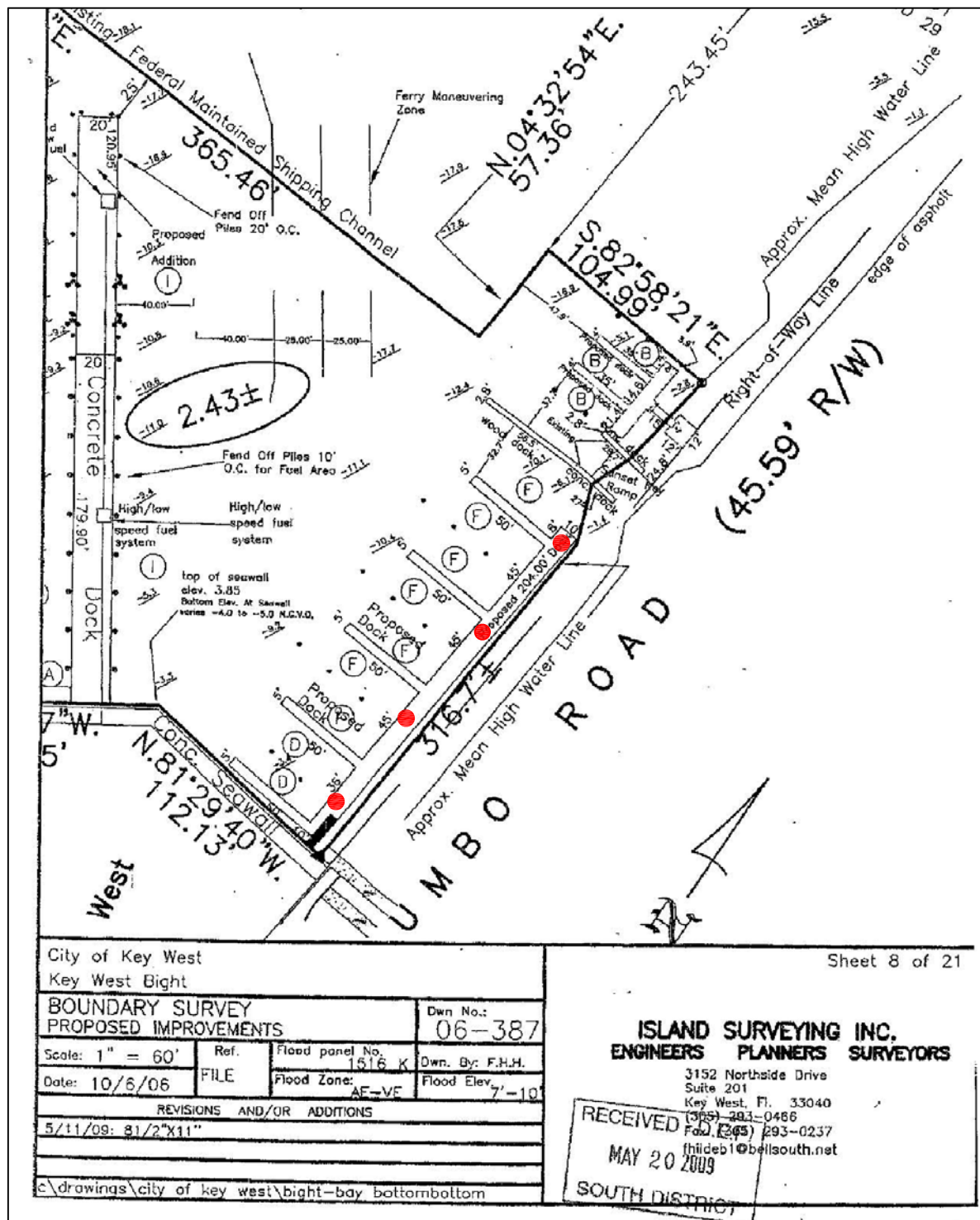
thildeb1@bellsouth.net

RECEIVED

MAY 20 2009

SOUTH DISTRICT

Site 3: Ferry Terminal  
Extension



**SITE 4:**  
**Floating Dock**





Tarpon Pier

## Site 5: Tarpon Pier

○ = Boring Location