

CITY OF KEY WEST

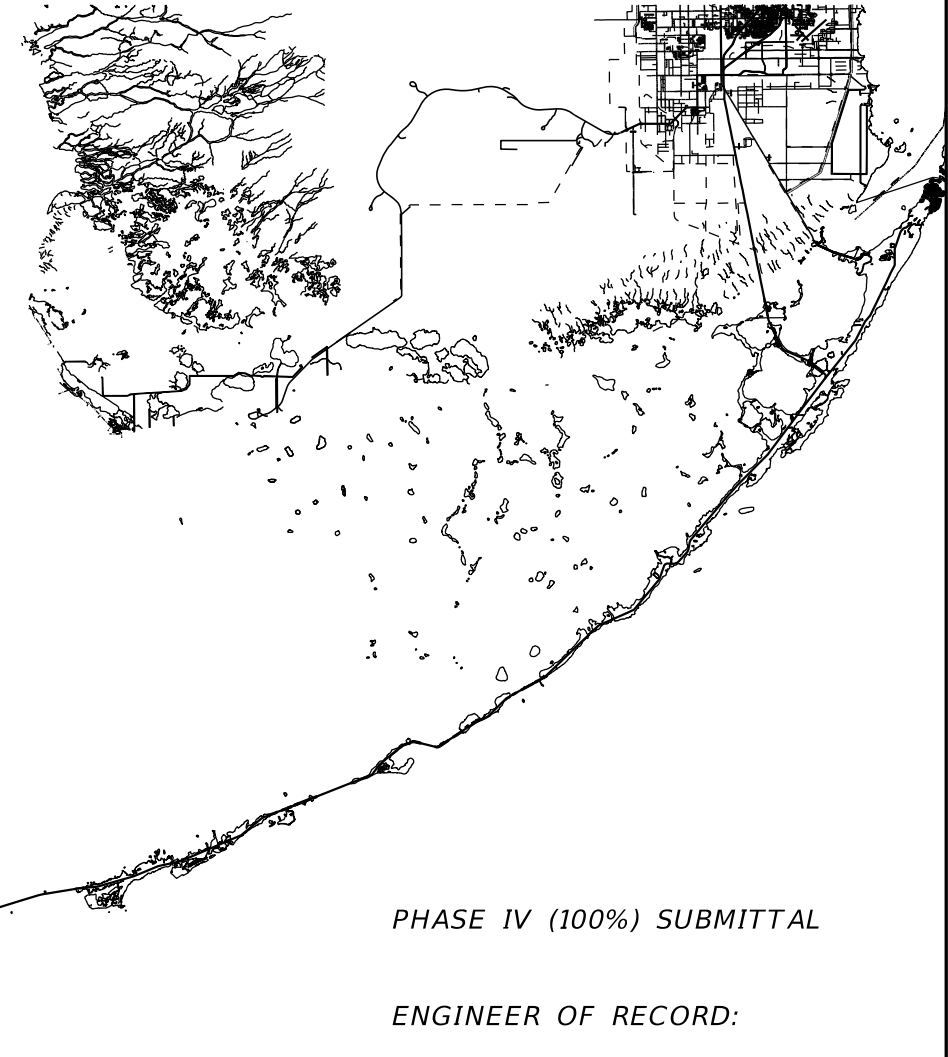
TASK ORDER 9-22  
SOUTH ST. IMPROVEMENTS

MONROE COUNTY

SIGNING AND PAVEMENT  
MARKING PLANS

INDEX OF SIGNING AND PAVEMENT MARKING PLANS

SHEET NO.	SHEET DESCRIPTION
S-1	KEY SHEET
S-2	SIGNATURE SHEET
S-3	TABULATION OF QUANTITIES
S-4	GENERAL NOTES
S-5	STANDARD PAVMENT MARKINGS
	MESSAGE LAYOUT
S-6 - S-10	PAVEMENT MARKING PLANS
S-11 - S-15	SIGNING PLANS
S-16	CITY OF KEY WEST STANDARD TYPICAL DETAILS
S-17	CITY OF KEY WEST BIKE ROUTE WAYFINDING DETAILS



PROJECT LOCATION

PHASE IV (100%) SUBMITTAL

ENGINEER OF RECORD:

DEEANGELA R. TJKUENI, P.E.  
P.E. LICENSE NUMBER 68301  
JACOBS ENGINEERING GROUP INC.  
200 W. FORSYTH ST., STE 1520  
JACKSONVILLE, FLORIDA 32202

CITY PROJECT MANAGER:

IAN MCDOWELL, P.E.

GOVERNING STANDARD PLANS:


Florida Department of Transportation, FY 2023-24 Standard Plans for Road and Bridge Construction and applicable Interim Revisions (IRs).

Standard Plans for Road Construction and associated IRs are available at the following website: <http://www.fdot.gov/design/standardplans>

GOVERNING STANDARD SPECIFICATIONS:

Florida Department of Transportation, FY 2023-24 Standard Specifications for Road and Bridge Construction at the following website: <http://www.fdot.gov/programmanagement/Implemented/SpecBooks>

CONSTRUCTION CONTRACT NO.	FISCAL YEAR	SHEET NO.
	24	1



THIS ITEM HAS BEEN DIGITALLY  
SIGNED AND SEALED BY:

ON THE DATE ADJACENT TO THE SEAL

PRINTED COPIES OF THIS DOCUMENT ARE  
NOT CONSIDERED SIGNED AND SEALED  
AND THE SIGNATURE MUST BE VERIFIED  
ON ANY ELECTRONIC COPIES.

JACOBS ENGINEERING GROUP INC.  
200 W. FORSYTH ST., STE 1520  
JACKSONVILLE, FLORIDA 32202  
DEEANGELA R. TJIKUENI, P.E. NO. 68301

THE ABOVE NAMED ENGINEER SHALL BE RESPONSIBLE FOR THE  
FOLLOWING SHEETS IN ACCORDANCE WITH RULE 61G15-23.004, F.A.C.

SHEET NO.	SHEET DESCRIPTION
S-1	KEY SHEET
S-2	SIGNATURE SHEET
S-3	TABULATION OF QUANTITIES
S-4	GENERAL NOTES
S-5	STANDARD PAVEMENT MARKINGS MESSAGE LAYOUT
S-6 - S-10	PAVEMENT MARKING PLANS
S-11 - S-15	SIGNING PLANS
S-16	CITY OF KEY WEST STANDARD TYPICAL DETAILS
S-17	CITY OF KEY WEST BIKE ROUTE WAYFINDING DETAILS

2/8/2024 9:36:11 AM c:\users\dchandler\appdata\local\bentley\projectwise\jacobs-america-01\dms89939\SIGNSP01.dgn

REVISIONS				DEEANGELA R. TJIKUENI, P.E. P.E. LICENSE NUMBER 68301 JACOBS ENGINEERING GROUP, INC. 200 W. FORSYTH ST., STE 1520 JACKSONVILLE, FL 32202		TASK ORDER 9-22  PROJECT: SOUTH STREET IMPROVEMENTS	SIGNATURE SHEET	SHEET NO.
DATE	DESCRIPTION	DATE	DESCRIPTION					

TABULATION OF QUANTITIES

PAY ITEM NO.	DESCRIPTION	UNIT	CITY OF KEY WEST TASK ORDER 9-22																				TOTAL THIS SHEET		GRAND TOTAL	
			SHEET NUMBERS																							
			S-6		S-7		S-8		S-9		S-10		S-11		S-12		S-13		S-14		S-15		PLAN	FINAL	PLAN	FINAL
PLAN	FINAL	PLAN	FINAL	PLAN	FINAL	PLAN	FINAL	PLAN	FINAL	PLAN	FINAL	PLAN	FINAL	PLAN	FINAL	PLAN	FINAL	PLAN	FINAL	PLAN	FINAL	PLAN	FINAL			
700-1-11	NEW SIGN POST AND SIGN	AS										12		11		8		7		8		46		46		
706-1-110	RAISED PAVEMENT MARKER, TYPE F INTERNALLY ILLUMINATED BLUE	EA	2		4		2		1													9		9		
710-11-101	PAINTED STRIPING-SOLID 6" WHITE (CURB & PARKING)	GM	0.173		0.211		0.237		0.176		0.207											1.004		1.004		
710-11-123	PAINTED STRIPING-SOLID 12" WHITE (CROSS WALK)	LF	280		470		310		340		50											1450		1450		
710-11-125	PAINTED STRIPING-SOLID 24" WHITE (STOP BAR)	LF	42		75		36		62		8											223		223		
710-11-141	PAINTED STRIPING- 6" WHITE (2-4 DOTTED GUIDELINE)	GM			0.027		0.015		0.017													0.059		0.059		
710-11-160	PAINTED STRIPING - STD, WHITE, MESSAGE	EA	5		6		7		9		1											28		28		
710-11-170	PAINTED STRIPING - STD, WHITE, ARROWS	EA	1		4		3		7		1											16		16		
710-11-201	STRIPING-SOLID 6" YELLOW (CURB, PARKING & CENTERLINE)	GM	0.255		0.563		0.350		0.235		0.176											1.580		1.580		
711-11-123	THERMO-12" WHITE (CROSS WALK)	LF	280		470		310		340		50											1450		1450		
711-11-125	THERMO-24" WHITE (STOP BAR)	LF	42		75		36		62		8											223		223		
711-11-141	THERMO-6" WHITE (2-4 DOTTED GUIDELINE)	GM			0.027		0.015		0.017													0.059		0.059		
711-14-160	THERMO, PREFORMED, WHITE MESSAGE	EA	5		6		7		9		1											28		28		
711-14-160	THERMO, PREFORMED, WHITE SHARROW	EA							1		3											4		4		
711-14-160	THERMO, PREFORMED, WHITE BIKE MESSAGE	EA							1		3											4		4		
711-14-170	THERMO, PREFORMED, WHITE ARROW	EA	1		4		3		7		1											16		16		
711-16-201	THERMO, STD - OTHER SURFACES, YELLOW, SOLID, 6" (CENTERLINE)	GM	0.156		0.168		0.194		0.148		0.124											0.790		0.790		
NS-1	STRIPING-SOLID 6" RED (CURB)	LF	42		73		41		46													202		202		

2/8/2024 9:36:26 AM C:\pwworkdir\Key West\Project 21TAB05P01.dgn Donna.Chandler@jacobs.com

REVISIONS			
DATE	DESCRIPTION	DATE	DESCRIPTION

DEEANGELA R. TJKUENI, P.E.  
P.E. LICENSE NUMBER 68301  
JACOBS ENGINEERING GROUP, INC.  
200 W. FORSYTH ST, STE 1520  
JACKSONVILLE, FL 32202



**TASK ORDER 9-22**

PROJECT:  
SOUTH STREET IMPROVEMENTS

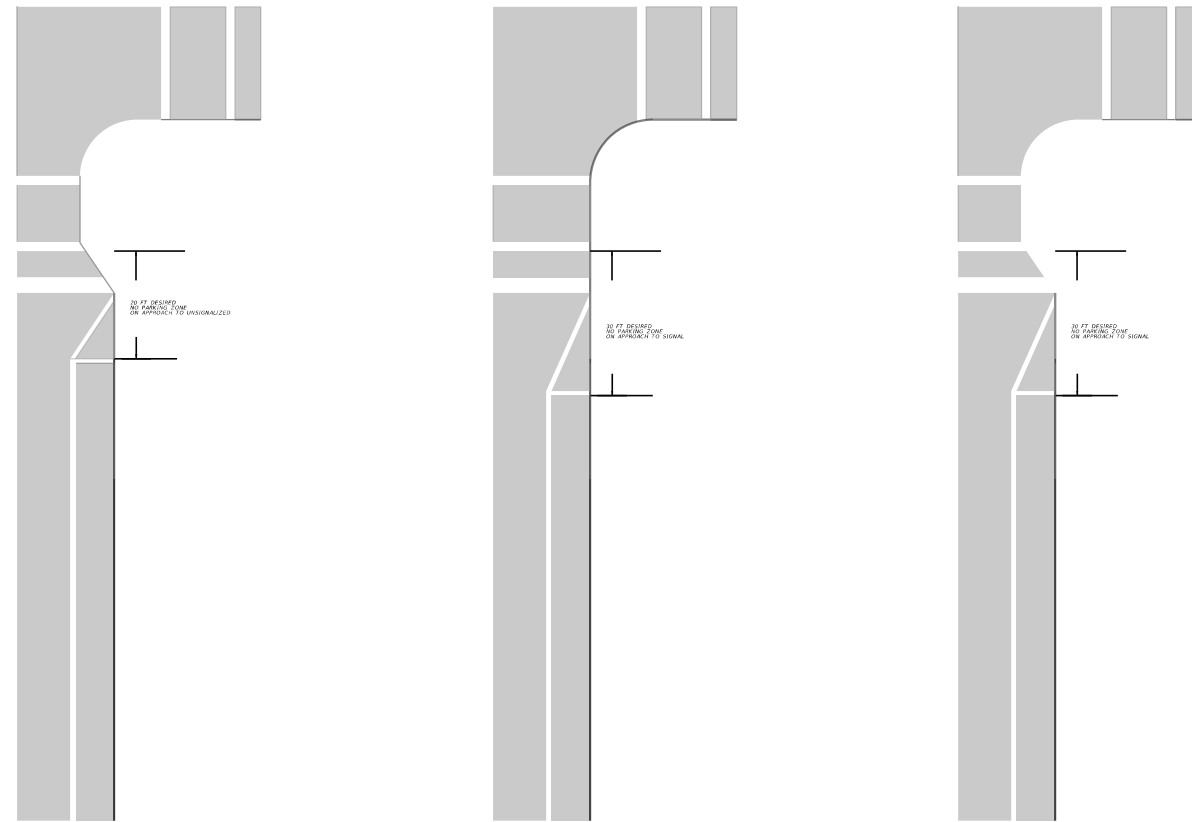
*TABULATION OF QUANTITIES*

SHEET NO.

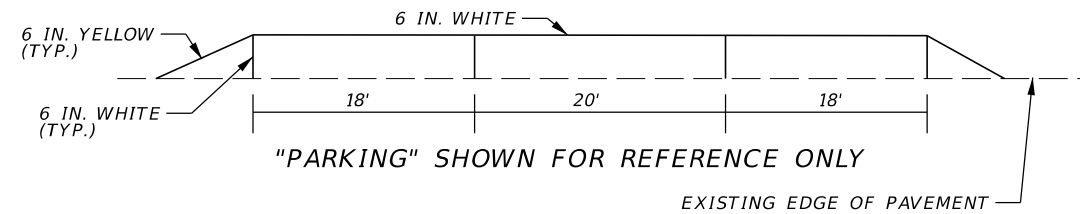
THE OFFICIAL RECORD OF THIS SHEET IS THE ELECTRONIC FILE DIGITALLY SIGNED AND SEALED UNDER RULE 61G15-23.004, F.A.C.

**NOTES:**

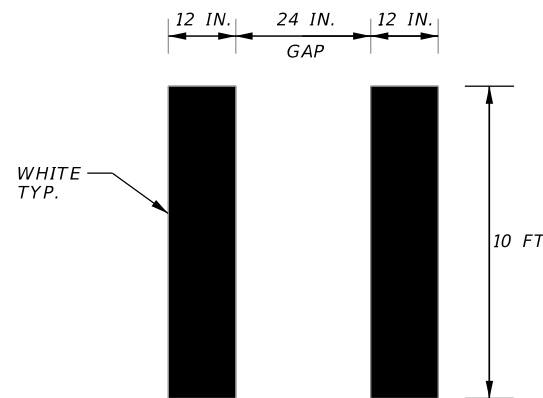
1. HAND DIG OR VACUUM EXCAVATE THE FIRST FOUR FEET OF SIGN FOUNDATIONS.
2. REMOVE OR CUT VEGETATION AS NEEDED TO PROVIDE ADEQUATE SIGHT DISTANCE FOR ALL OVERHEAD AND GROUND MOUNTED SIGNS. VEGETATION REMOVAL AND TRIMMING IS INCLUDED IN THE UNIT PRICE OF THE SIGN ASSEMBLY. DO NOT ALTER VEGETATION WITHOUT PRIOR APPROVAL FROM THE ENGINEER.
3. USE COUNTERSUNK SCREWS WHEN USING MECHANICAL FASTENERS TO ATTACH SIGN PANELS TO WINDBEAMS, BRACKETS AND SPLICE PLATES FOR SINGLE AND MULTI-POST SIGNS.
4. PATCH ATTACHMENT HARDWARE, SUCH AS COUNTERSUNK SCREWS OR RIVET HEADS, WITH RETROFLECTIVE BUTTONS THAT MATCH THE COLOR AND SHEETING MATERIAL OF THE FINISHED SIGN PANEL INCLUDING THE BACKGROUND, LEGEND OR BORDER.
5. ALL SIGNS SHALL BE ASTM D4956-09 TYPE-XI RETROFLECTIVE SHEETING MATERIAL.
6. ENSURE THAT PROPOSED PAVEMENT MARKINGS AT ALL EXISTING OR PROPOSED INTERFACE LOCATIONS MATCH THE EXISTING PAVEMENT MARKINGS IN TERMS OF ALIGNMENT. ANY CONFLICTING PAVEMENT MARKINGS SHALL BE REMOVED.
7. WORK THAT INCLUDES EXTENDING OR REFURBISHING OF EXISTING STRIPING DAMAGED DURING CONSTRUCTION IS INCLUDED IN THE UNIT PRICE OF THE PAVEMENT MARKING.
8. PAVEMENT MARKINGS MAY BE ADJUSTED SLIGHTLY AS DIRECTED BY THE FIELD ENGINEER.
9. LAY OUT PERMANENT FINAL STRIPING THAT LEAVES NO VISIBLE MARKS AT TIME OF FINAL ACCEPTANCE.
10. ALL SIGNS ARE EXISTING TO REMAIN UNLESS A REMOVAL AND PROPOSED PAY ITEM ARE SHOWN.
11. ALL OBJECTS MARKED BY THE OBJECT MARKERS SHOWN IN THE PLANS SHALL BE FIELD VERIFIED BY THE CONTRACTOR PRIOR TO PLACING THE PROPOSED OBJECT MARKERS.
12. THE CONTRACTOR SHALL USE THE CITY OF KEY WEST TYPICAL SIGN DETAILS, THE MUTCD, AND THE FLORIDA DEPARTMENT OF TRANSPORTATION STANDARD PLANS, INDEX 700-101, TO MOUNT AND PLACE ALL PROPOSED SIGNS. ENSURE THAT ALL SIGN MOUNTING HEIGHTS, FROM THE BOTTOM OF THE SIGN PANEL TO THE HORIZONTAL LINE EXTENDED FROM THE EDGE OF TRAVELED WAY OR FROM THE GROUND SURFACE AT THE BACK OF CURB, IS 7 FEET.
13. OFFSET FROM PEDESTRIAN CROSSWALK TO STOP BAR SHALL BE A MINIMUM OF 4.0 FEET, UNLESS OTHERWISE SHOWN IN PLANS TO ACCOMMODATE VEHICLE TURNING WHEELPATHS.
14. ALL SIGNS AND POSTS SHALL BE INSTALLED IN ACCORDANCE WITH CITY OF KEY WEST DETAILS.




**PARKING SPACE MARKINGS**  
N.T.S.



**PARKING STRIPING DETAIL**  
N.T.S.



**TYPICAL CROSSWALK DETAIL**



**DOUBLE SOLID LINES DETAIL**  
N.T.S.

2/8/2024 9:36:41 AM c:\users\dchandle\appdata\local\bentley\projectwise\jacobs-americas-01\dms89939\GNNTSP01.dgn

REVISIONS			
DATE	DESCRIPTION	DATE	DESCRIPTION

DEEANGELA R. TJKUENI, P.E.  
P.E. LICENSE NUMBER 68301  
JACOBS ENGINEERING GROUP, INC.  
200 W. FORSYTH ST., STE 1520  
JACKSONVILLE, FL 32202

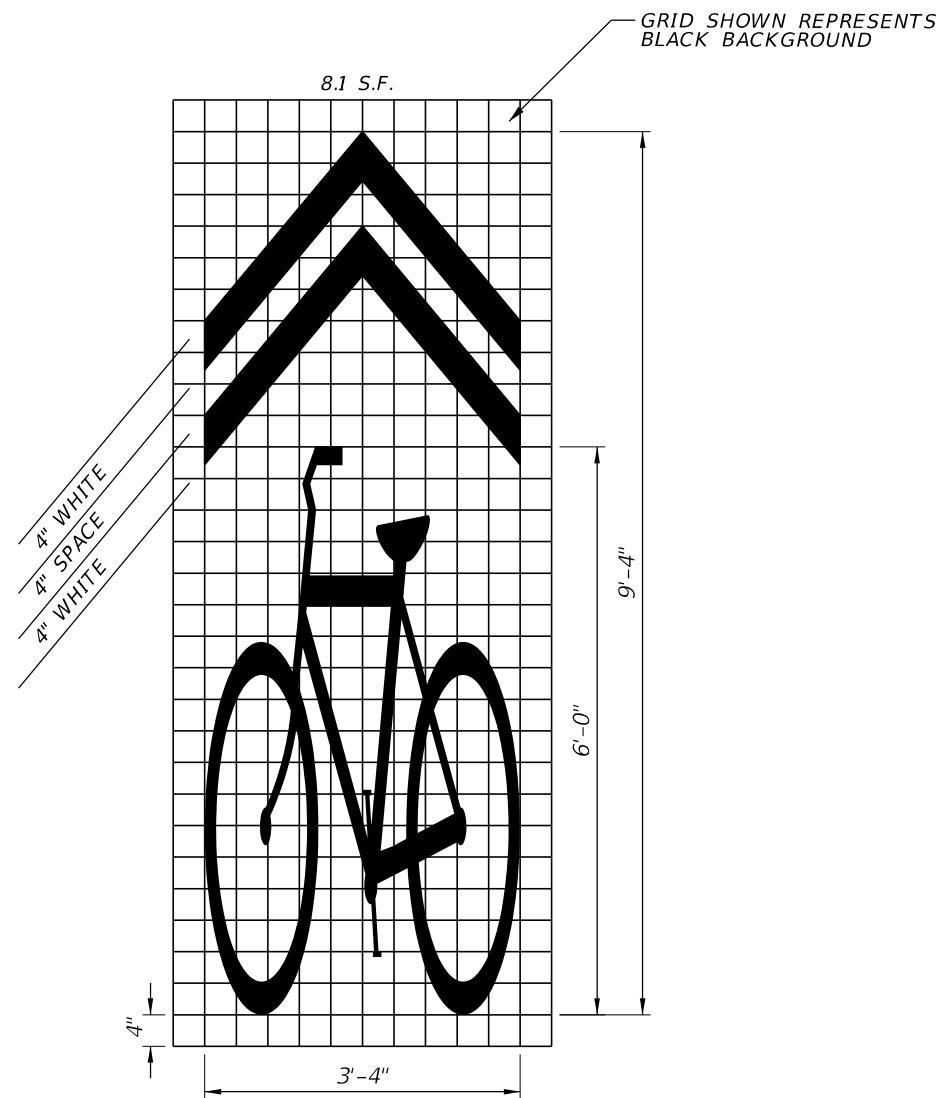


**TASK ORDER 9-22**  
PROJECT:  
SOUTH STREET IMPROVEMENTS

**GENERAL NOTES**

SHEET NO.

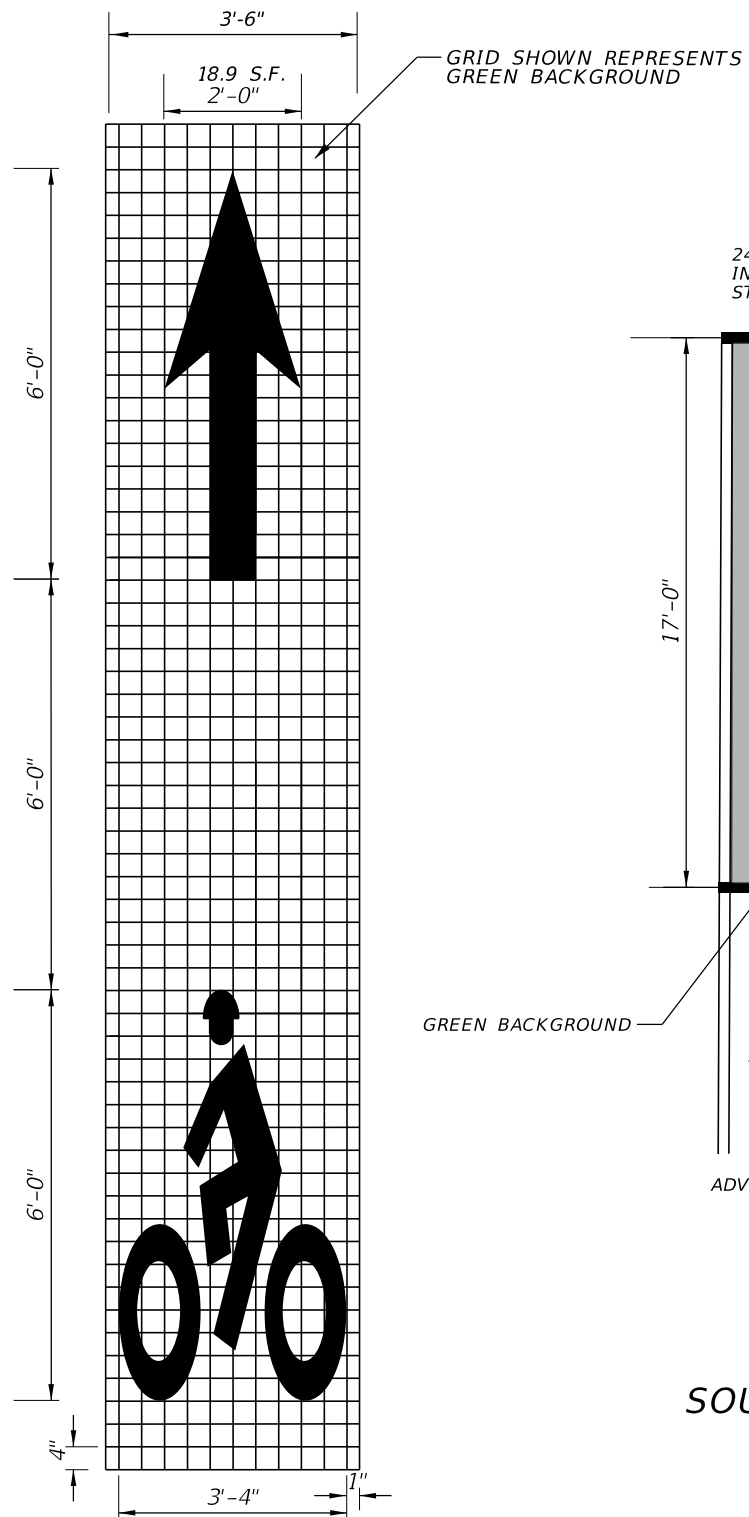
THE OFFICIAL RECORD OF THIS SHEET IS THE ELECTRONIC FILE DIGITALLY SIGNED AND SEALED UNDER RULE 61G15-23.004, F.A.C.



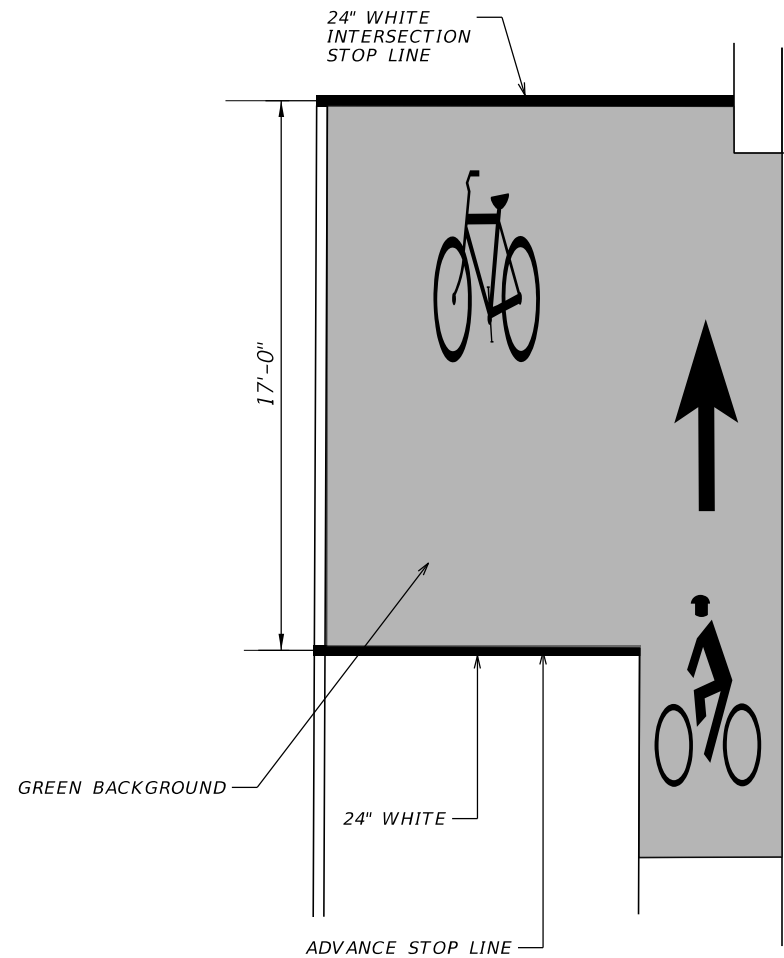
SHARED LANE MARKING (SLM)

NOTES:

1. ALL BICYCLE MARKINGS AND PAVEMENT MESSAGES SHALL BE WHITE.
2. ALL BICYCLE MARKINGS SHALL BE PREFORMED THERMOPLASTIC.



HELMETED BICYCLIST SYMBOL & BIKE LANE ARROW




BICYCLE BOX DETAIL  
AT THE INTERSECTION OF  
SOUTH STREET AND REYNOLDS STREET  
PER MUTCD FIGURE 9E-12

2/8/2024 9:37:07 AM c:\users\dcchandler\appdata\local\bentley\projectwise\jacobs-americas-01\dms89939\GNNTSP02.dgn

REVISIONS			
DATE	DESCRIPTION	DATE	DESCRIPTION

DEEANGELA R. TJKUENI, P.E.  
P.E. LICENSE NUMBER 68301  
JACOBS ENGINEERING GROUP, INC.  
200 W. FORSYTH ST., STE 1520  
JACKSONVILLE, FL 32202

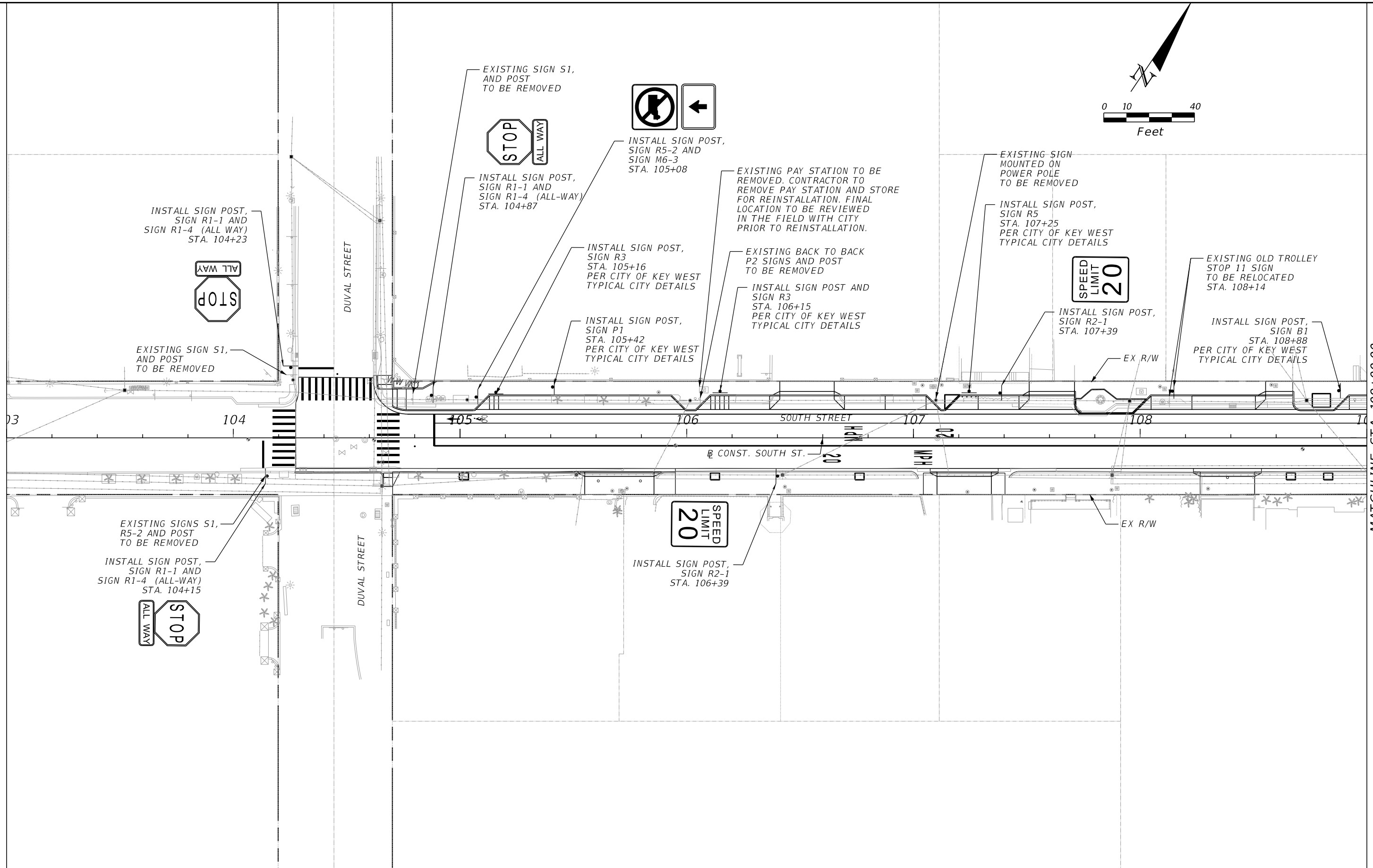
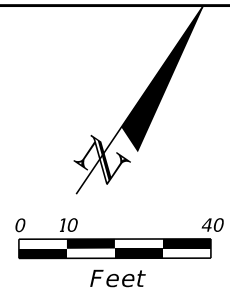


TASK ORDER 9-22

PROJECT:  
SOUTH STREET IMPROVEMENTS

STANDARD PAVEMENT  
MARKING MESSAGE LAYOUT

SHEET  
NO.



MATCHLINE STA. 109+00.00

THE OFFICIAL RECORD OF THIS SHEET IS THE ELECTRONIC FILE DIGITALLY SIGNED AND SEALED UNDER RULE 61G15-23.004, F.A.C.

2/8/2024 9:37:36 AM Donna.Chandler@jacobs.com  
 c:\users\cs034639\appdata\local\bentley\projectwise\jacobs-america-01\dms89939\PLANSPO1.dgn

REVISIONS			
DATE	DESCRIPTION	DATE	DESCRIPTION

DEEANGELA R. TJKUENI, P.E.  
 P.E. LICENSE NUMBER 68301  
 JACOBS ENGINEERING GROUP, INC.  
 200 W. FORSYTH ST., STE 1520  
 JACKSONVILLE, FL 32202



**TASK ORDER 9-22**

PROJECT:  
 SOUTH STREET IMPROVEMENTS

*SIGNING PLAN (1)*

SHEET NO.

MATCHLINE STA. 109+00.00

2/8/2024 9:37:37 AM c:\users\kalkenb\appdata\local\bentley\projectwise\jacobs-america-01\dms89939\PLANSPO1.dgn

Donna.Chandler@jacobs.com

INSTALL SIGN POST, SIGN R2 STA. 109+11 PER CITY OF KEY WEST TYPICAL CITY DETAILS

INSTALL SIGN POST, SIGN R3 STA. 109+32 PER CITY OF KEY WEST TYPICAL CITY DETAILS

INSTALL SIGN POST, SIGN R5 STA. 109+38 PER CITY OF KEY WEST TYPICAL CITY DETAILS

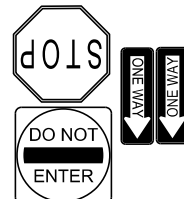
EXISTING SIGN TO REMAIN

INSTALL SIGN POST AND SIGN R6 STA. 110+32 PER CITY OF KEY WEST TYPICAL CITY DETAILS  
INSTALL RCH-14 SIGN/ SCHEDULE HOLDER BELOW R6 SIGN

EXISTING SIGN TO BE REMOVED

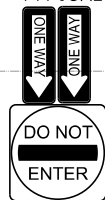
EXISTING SIGNS S1, AND S2 AND POST TO BE REMOVED

INSTALL SIGN POST AND SIGNS S1, S2 AND S4 BACK TO BACK STA. 113+37 PER CITY OF KEY WEST TYPICAL CITY DETAILS



EXISTING SIGN S-4 AND POST TO BE REMOVED

INSTALL SIGN POST AND SIGNS S2 AND S4 STA. 113+60 PER CITY OF KEY WEST TYPICAL CITY DETAILS



INSTALL SIGN POST AND SIGN R3 STA. 114+77 PER CITY OF KEY WEST TYPICAL CITY DETAILS

INSTALL SIGN POST AND SIGN R3 STA. 113+82 PER CITY OF KEY WEST TYPICAL CITY DETAILS

EXISTING SIGN AND POST TO BE REMOVED

EXISTING SIGN AND POST TO BE REMOVED

MATCHLINE STA. 109+00.00

MATCHLINE STA. 115+00.00

THE OFFICIAL RECORD OF THIS SHEET IS THE ELECTRONIC FILE DIGITALLY SIGNED AND SEALED UNDER RULE 61G15-23.004, F.A.C.

REVISIONS			
DATE	DESCRIPTION	DATE	DESCRIPTION

DEEANGELA R. TJKUENI, P.E.  
P.E. LICENSE NUMBER 68301  
JACOBS ENGINEERING GROUP, INC.  
200 W. FORSYTH ST., STE 1520  
JACKSONVILLE, FL 32202



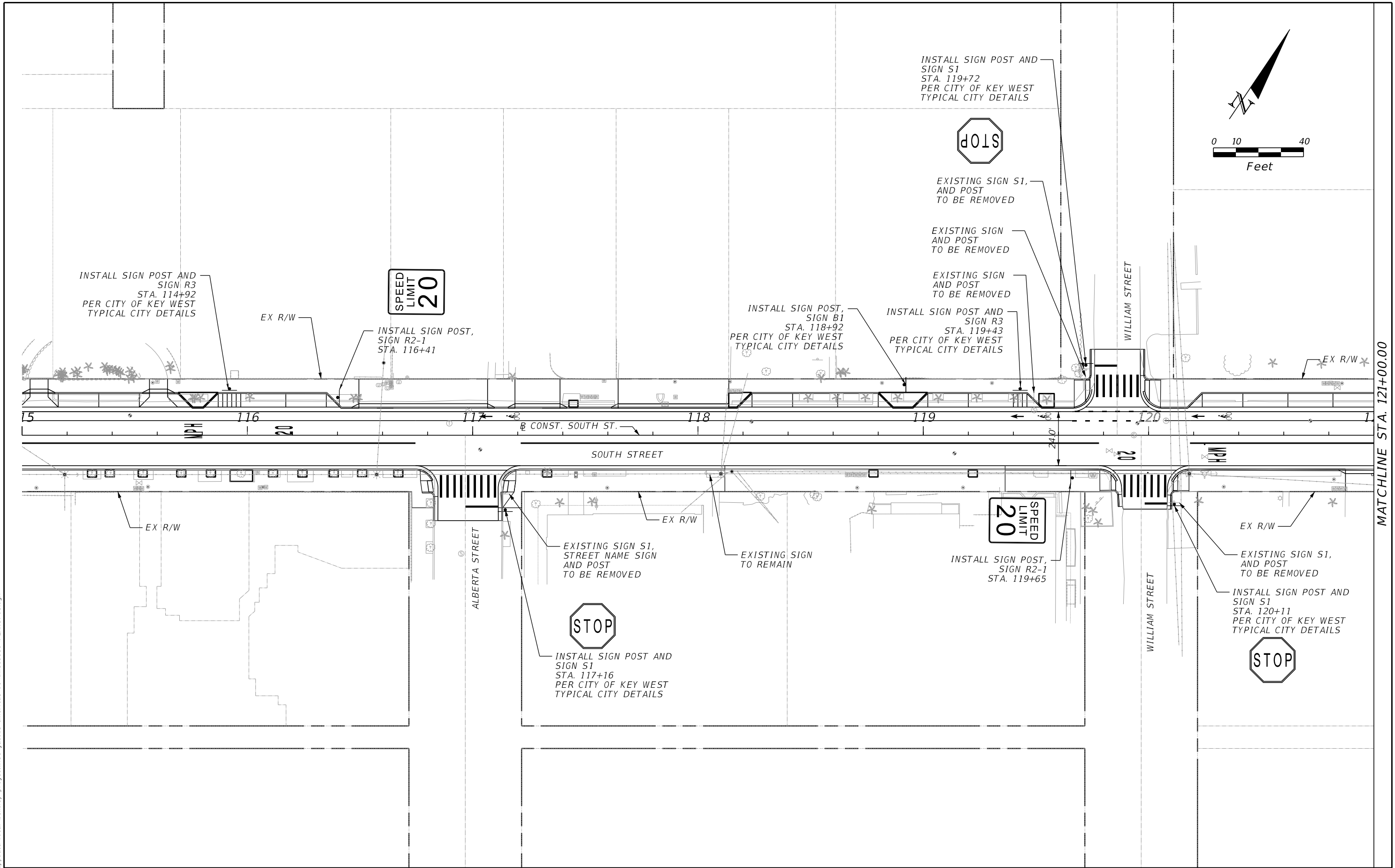
TASK ORDER 9-22

PROJECT:  
SOUTH STREET IMPROVEMENTS

SIGNING PLAN (2)

SHEET NO.

2/8/2024 9:37:38 AM c:\users\dchandle\appdata\local\bentley\projectwise\jacobs-americas-01\dms89939\PLANSP01.dgn



REVISIONS			
DATE	DESCRIPTION	DATE	DESCRIPTION

DEEANGELA R. TJKUENI, P.E.  
P.E. LICENSE NUMBER 68301  
JACOBS ENGINEERING GROUP, INC.  
200 W. FORSYTH ST., STE 1520  
JACKSONVILLE, FL 32202



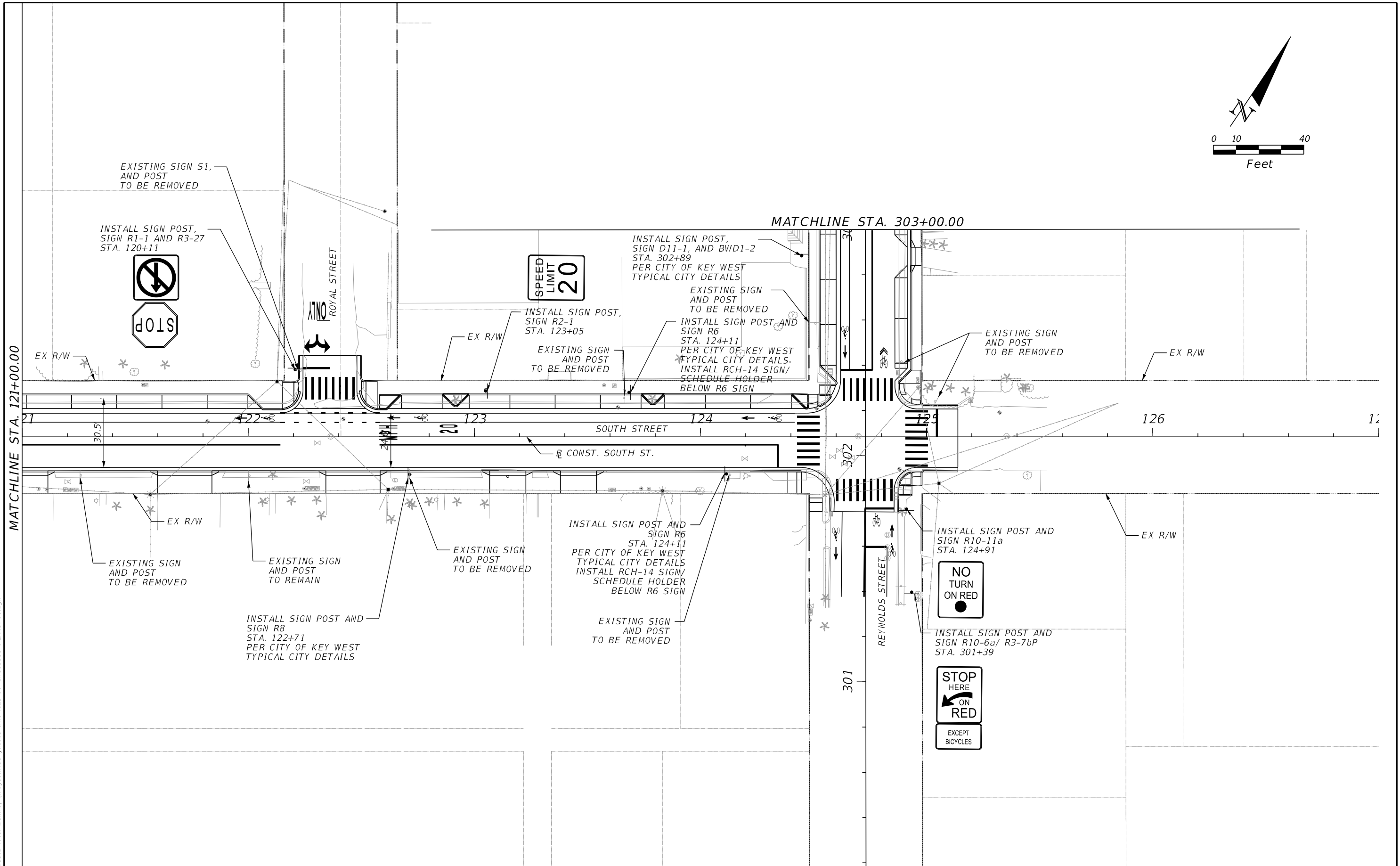
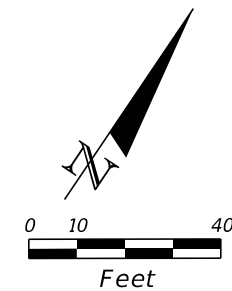
**TASK ORDER 9-22**  
PROJECT:  
**SOUTH STREET IMPROVEMENTS**

*SIGNING PLAN (3)*

SHEET NO.

THE OFFICIAL RECORD OF THIS SHEET IS THE ELECTRONIC FILE DIGITALLY SIGNED AND SEALED UNDER RULE 61G15-23.004, F.A.C.





2/8/2024 9:37:39 AM c:\users\dchandle\appdata\local\bentley\projectwise\jacobs-america-01\dms89939\PLANS\PLANSP01.dgn

THE OFFICIAL RECORD OF THIS SHEET IS THE ELECTRONIC FILE DIGITALLY SIGNED AND SEALED UNDER RULE 61G15-23.004, F.A.C.

REVISIONS			
DATE	DESCRIPTION	DATE	DESCRIPTION

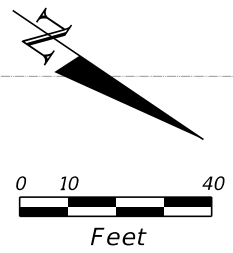
DEEANGELA R. TJKUENI, P.E.  
 P.E. LICENSE NUMBER 68301  
 JACOBS ENGINEERING GROUP, INC.  
 200 W. FORSYTH ST., STE 1520  
 JACKSONVILLE, FL 32202



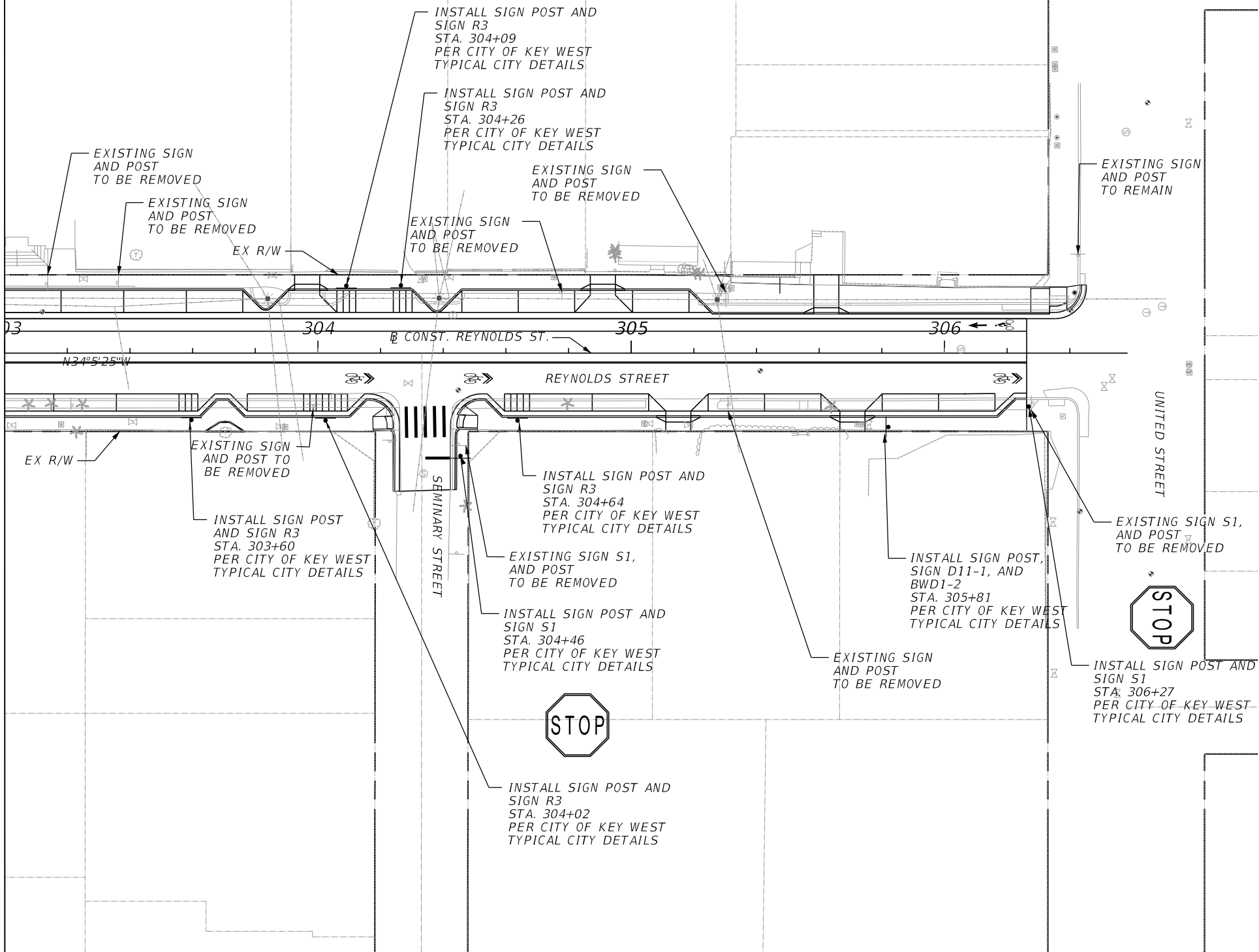
**TASK ORDER 9-22**  
 PROJECT:  
 SOUTH STREET IMPROVEMENTS

*SIGNING PLAN (4)*

SHEET NO.



MATCHLINE STA. 303+00.00



REVISIONS			
DATE	DESCRIPTION	DATE	DESCRIPTION

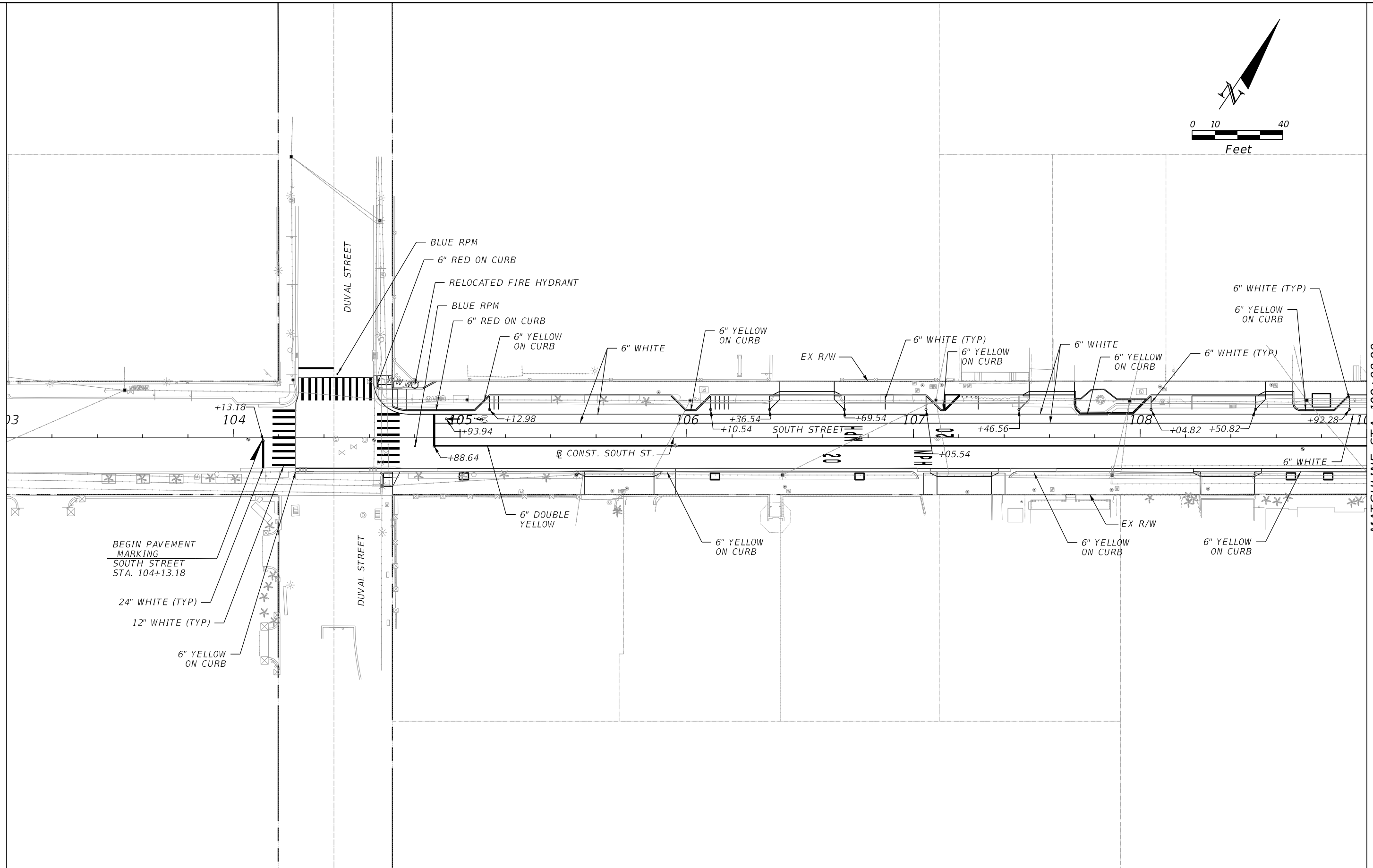
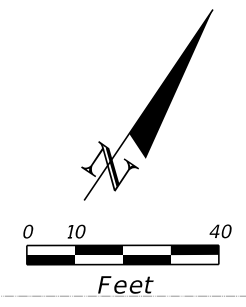
DEEANGELA R. TJKUENI, P.E.  
 P.E. LICENSE NUMBER 68301  
 JACOBS ENGINEERING GROUP, INC.  
 200 W. FORSYTH ST., STE 1520  
 JACKSONVILLE, FL 32202



**TASK ORDER 9-22**  
 PROJECT:  
 SOUTH STREET IMPROVEMENTS

*SIGNING PLAN (5)*

SHEET NO.



BEGIN PAVEMENT MARKING  
SOUTH STREET  
STA. 104+13.18

24" WHITE (TYP)  
12" WHITE (TYP)  
6" YELLOW ON CURB

REVISIONS

DATE	DESCRIPTION	DATE	DESCRIPTION

DEEANGELA R. TJKUENI, P.E.  
P.E. LICENSE NUMBER 68301  
JACOBS ENGINEERING GROUP, INC.  
200 W. FORSYTH ST., STE 1520  
JACKSONVILLE, FL 32202



TASK ORDER 9-22  
PROJECT:  
SOUTH STREET IMPROVEMENTS

PAVEMENT MARKING PLAN (1)

SHEET NO.

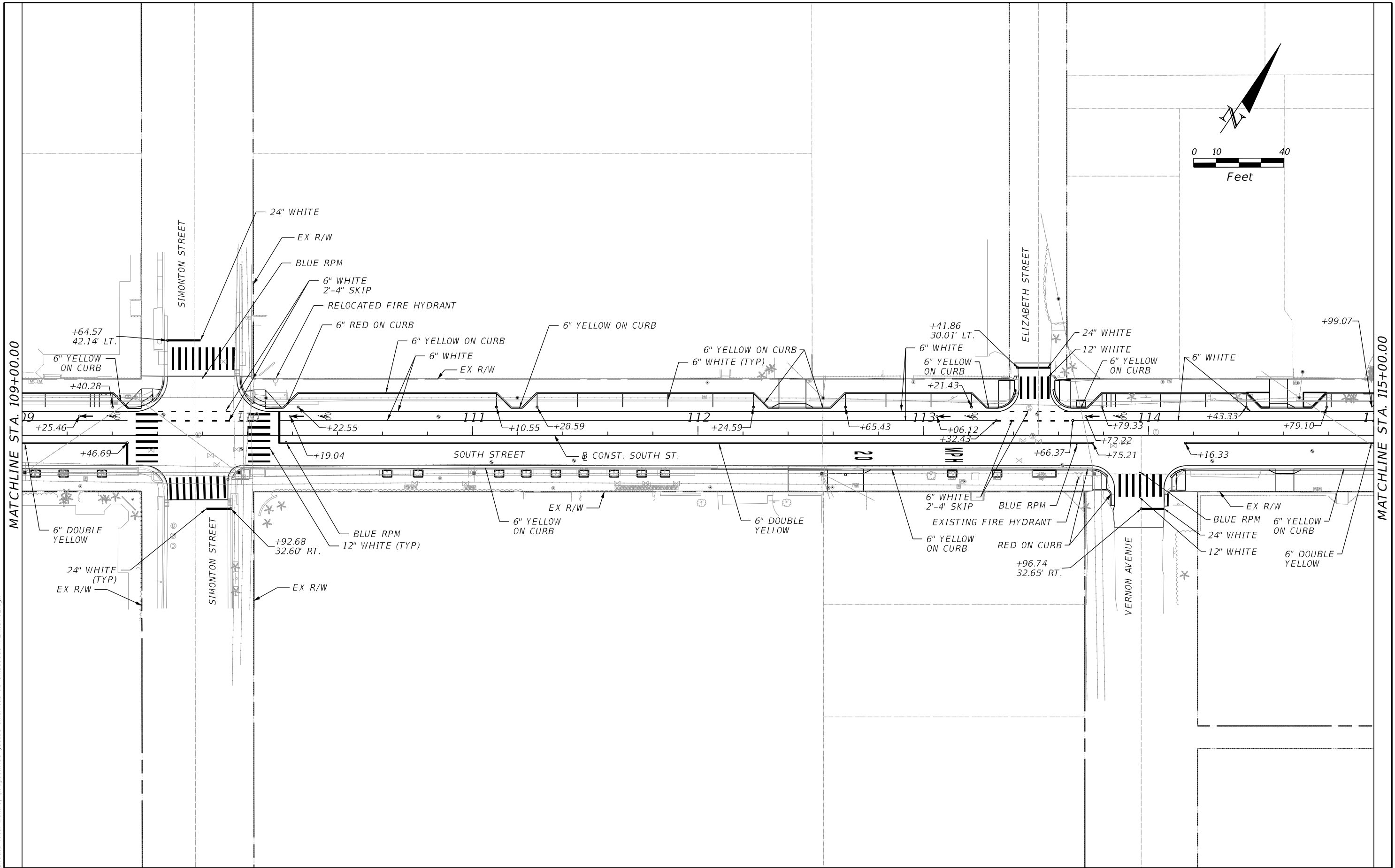
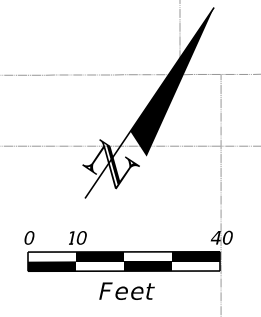
2/8/2024 9:38:07 AM c:\users\dchandle\appdata\local\bentley\projectwise\jacobs-americas-01\dms89939\PLANS\PO2.dgn

Donna.Chandler@jacobs.com

2/8/2024 9:38:07 AM BL SOUTH STREET - Plan 1 [Sheet]

c:\users\dchandle\appdata\local\bentley\projectwise\jacobs-americas-01\dms89939\PLANS\PO2.dgn

MATCHLINE STA. 109+00.00 THE OFFICIAL RECORD OF THIS SHEET IS THE ELECTRONIC FILE DIGITALLY SIGNED AND SEALED UNDER RULE 61G15-23.004, F.A.C.



2/8/2024 9:38:08 AM Donna.Chandler@jacobs.com  
 c:\users\dchandle\appdata\local\bentley\projectwise\jacobs-americas-01\dms89939\PLANS\02.dgn

THE OFFICIAL RECORD OF THIS SHEET IS THE ELECTRONIC FILE DIGITALLY SIGNED AND SEALED UNDER RULE 61G15-23.004, F.A.C.

REVISIONS			
DATE	DESCRIPTION	DATE	DESCRIPTION

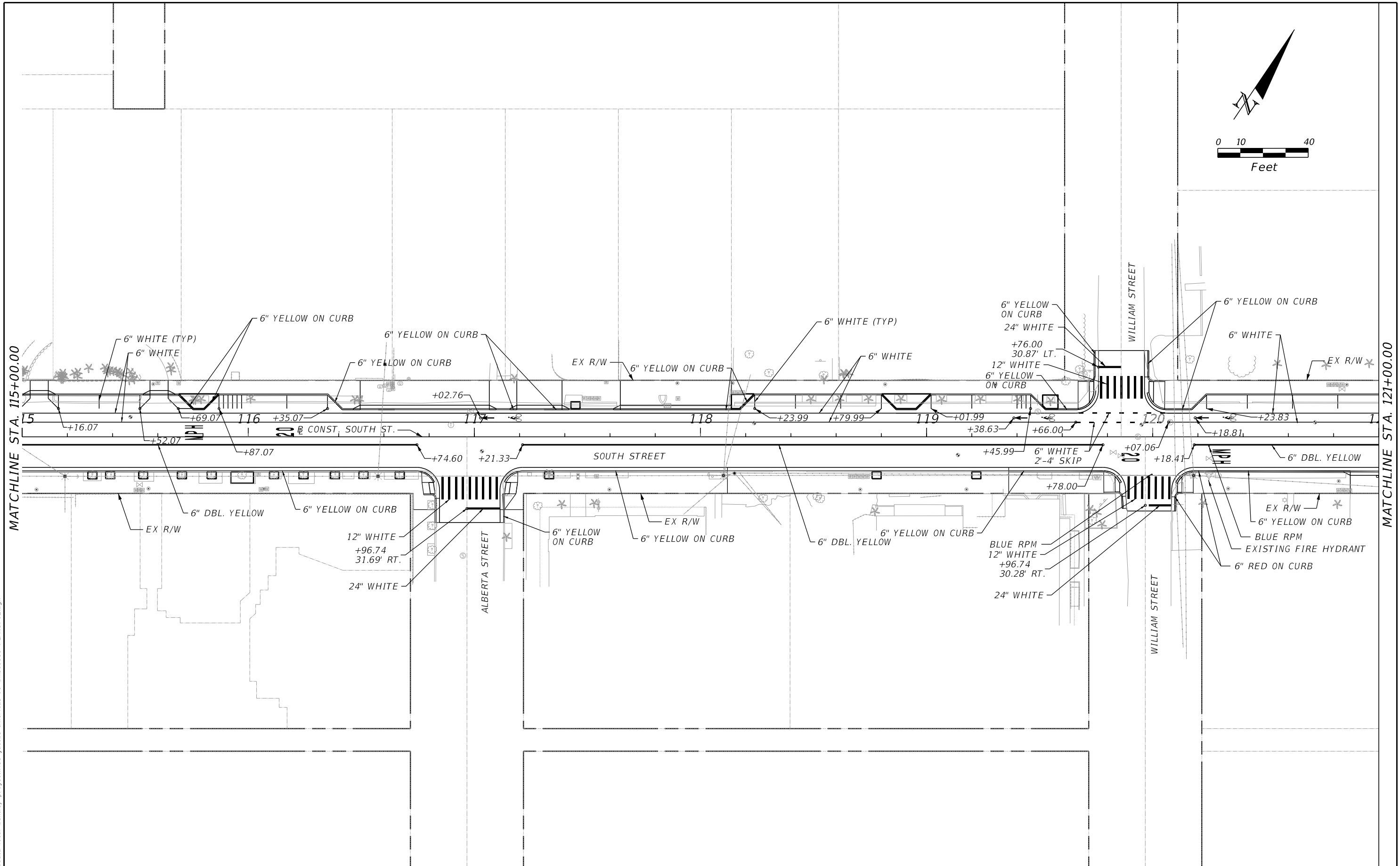
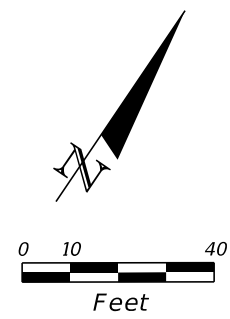
DEEANGELA R. TJKUENI, P.E.  
 P.E. LICENSE NUMBER 68301  
 JACOBS ENGINEERING GROUP, INC.  
 200 W. FORSYTH ST., STE 1520  
 JACKSONVILLE, FL 32202



**TASK ORDER 9-22**  
 PROJECT:  
 SOUTH STREET IMPROVEMENTS

**PAVEMENT MARKING PLAN (2)**

SHEET  
 NO.



MATCHLINE STA. 115+00.00

MATCHLINE STA. 121+00.00

2/8/2024 9:38:09 AM c:\users\dchandler\appdata\local\bentley\projectwise\jacobs-americas-01\dms89939\PLANS\PO2.dgn Donna.Chandler@jacobs.com

THE OFFICIAL RECORD OF THIS SHEET IS THE ELECTRONIC FILE DIGITALLY SIGNED AND SEALED UNDER RULE 61G15-23.004, F.A.C.

REVISIONS			
DATE	DESCRIPTION	DATE	DESCRIPTION

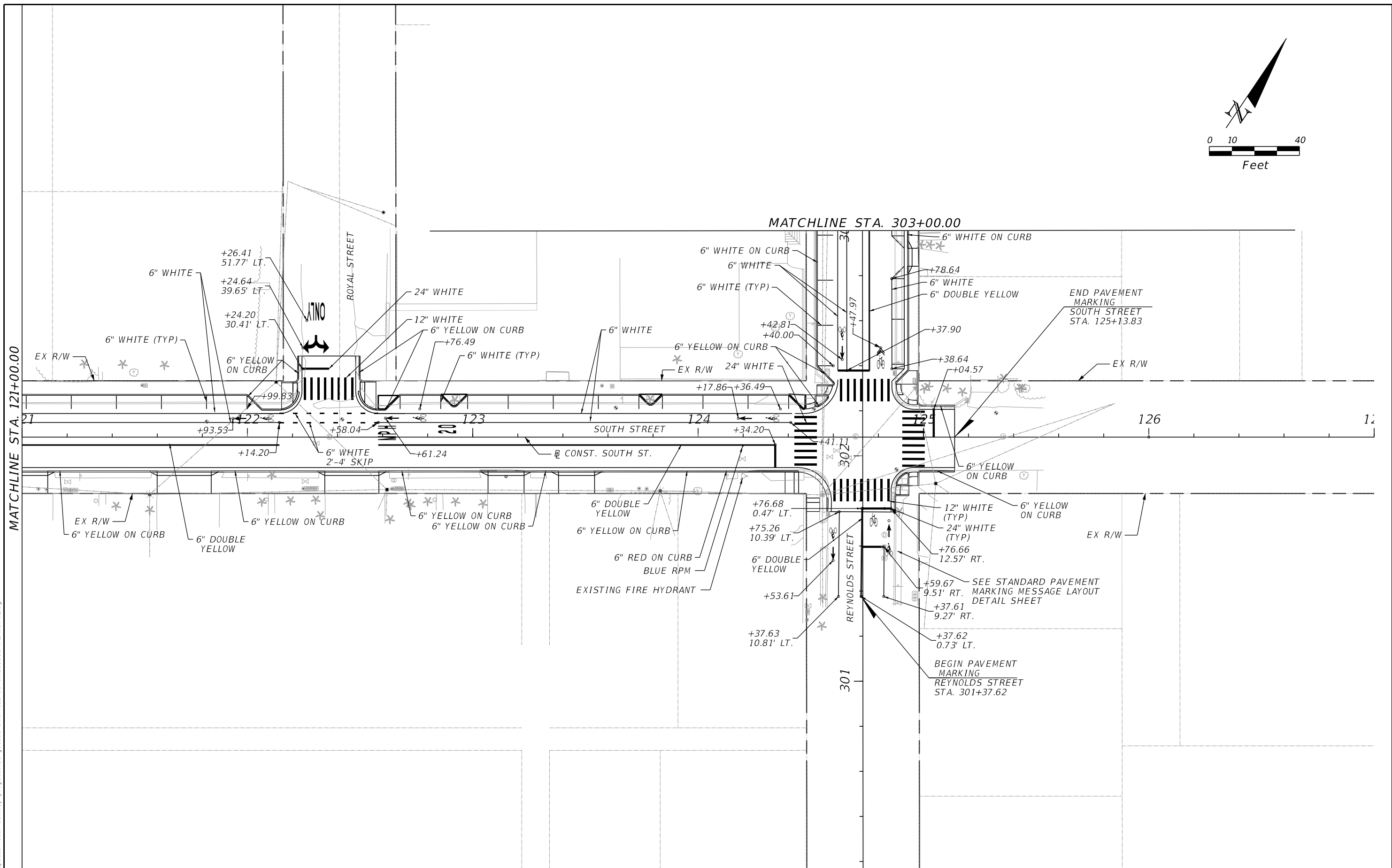
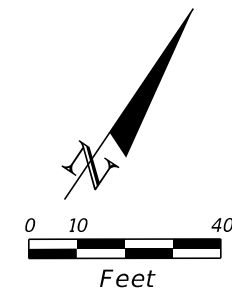
DEEANGELA R. TJKUENI, P.E.  
 P.E. LICENSE NUMBER 68301  
 JACOBS ENGINEERING GROUP, INC.  
 200 W. FORSYTH ST., STE 1520  
 JACKSONVILLE, FL 32202



**TASK ORDER 9-22**  
 PROJECT:  
 SOUTH STREET IMPROVEMENTS

**PAVEMENT MARKING PLAN (3)**

SHEET NO.



2/8/2024 9:38:10 AM c:\users\dchandle\appdata\local\bentley\projectwise\jacobs-americas-01\dms89939\PLANS\02.dgn  
 Donna.Chandler@jacobs.com

THE OFFICIAL RECORD OF THIS SHEET IS THE ELECTRONIC FILE DIGITALLY SIGNED AND SEALED UNDER RULE 61G15-23.004, F.A.C.

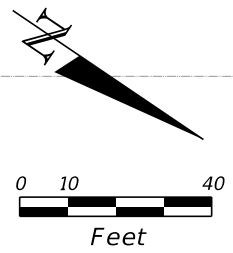
REVISIONS			
DATE	DESCRIPTION	DATE	DESCRIPTION

DEEANGELA R. TJKUENI, P.E.  
 P.E. LICENSE NUMBER 68301  
 JACOBS ENGINEERING GROUP, INC.  
 200 W. FORSYTH ST., STE 1520  
 JACKSONVILLE, FL 32202

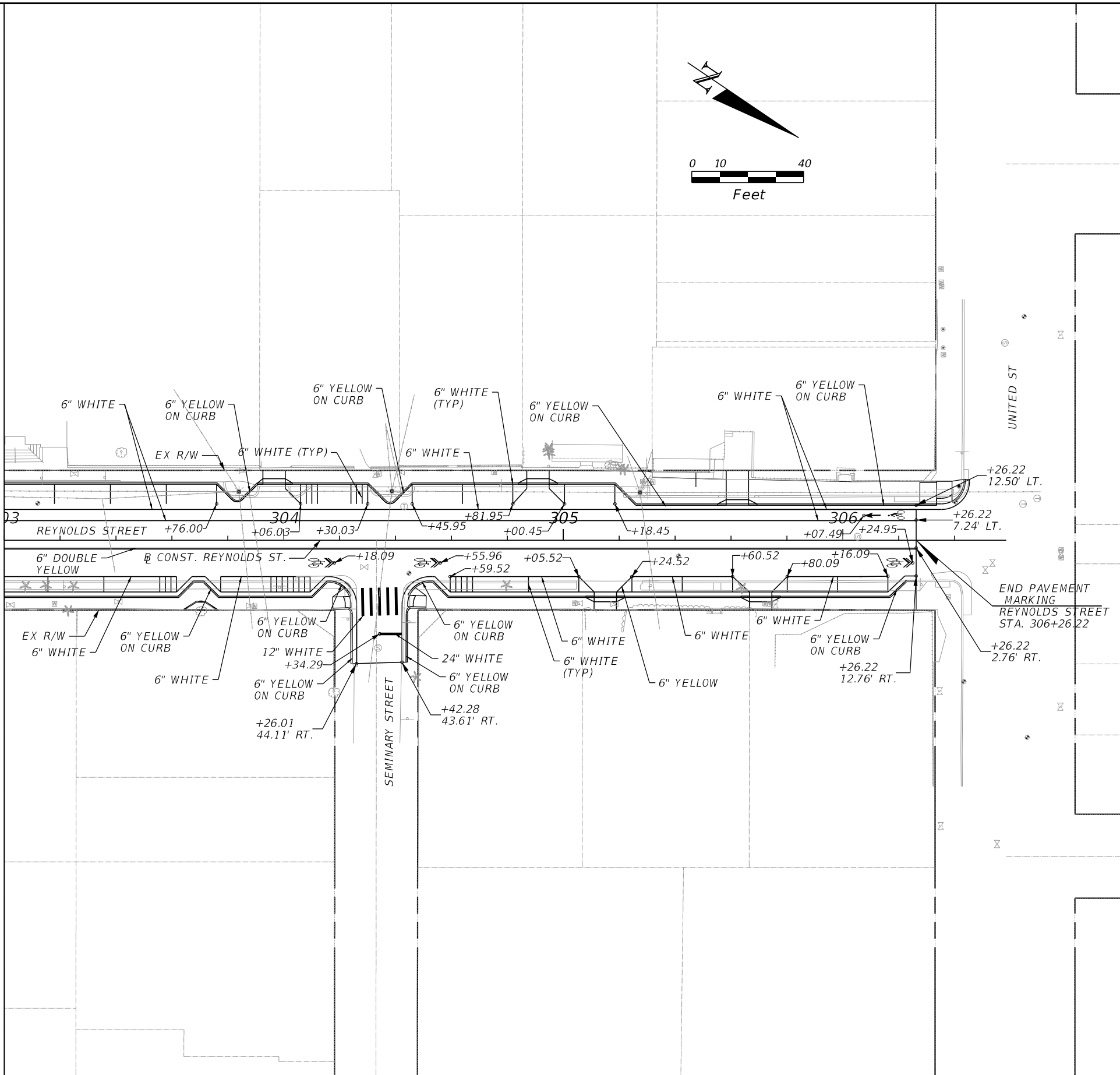


**TASK ORDER 9-22**  
 PROJECT:  
 SOUTH STREET IMPROVEMENTS

**PAVEMENT MARKING PLAN (4)**  
 SHEET NO.



MATCHLINE STA. 303+00.00



REVISIONS			
DATE	DESCRIPTION	DATE	DESCRIPTION

DEEANGELA R. TJIKUENI, P.E.  
 P.E. LICENSE NUMBER 68301  
 JACOBS ENGINEERING GROUP, INC.  
 200 W. FORSYTH ST., STE 1520  
 JACKSONVILLE, FL 32202



**TASK ORDER 9-22**  
 PROJECT:  
 SOUTH STREET IMPROVEMENTS

**PAVEMENT MARKING PLAN (5)**

SHEET NO.

11/6/2023 12:12:00 PM  
 c:\users\dtj\kuen\appdata\local\bentley\projectwise\jacobs-americas-01\dms89939\SPDTSP01.dgn

<b>P1</b>  DETAIL: PAY TO PARK THIS BLOCK NTS	<b>P2</b>  DETAIL: PAY TO PARK INSTRUCTIONS NTS	<b>P3</b>  DETAIL: WEEKLY PARKING TIMES NTS	<b>P4</b>  DETAIL: PAY TO PARK WEEKLY TIMES NTS	<b>P5</b>  DETAIL: PAY TO PARK (6 PM - 6 AM) NTS	<b>P6</b>  DETAIL: SCOOTER PARKING (6 PM - 6 AM) NTS	<b>P7</b>  DETAIL: TAXI STAND (6 PM - 6 AM) NTS	<b>P8</b>  DETAIL: 15 MINUTE LOADING ZONE NTS
<b>R1-A</b>  DETAIL: LOADING ZONE NTS	<b>R1-B</b>  DETAIL: LOADING ZONE NTS	<b>R1-C</b>  DETAIL: LOADING ZONE NTS	<b>R2</b>  DETAIL: LOADING ZONE NTS	<b>R3</b>  DETAIL: SCOOTER PARKING ONLY NTS	<b>R4</b>  DETAIL: MOTORCYCLE PARKING NTS	<b>R5</b>  DETAIL: BICYCLE PARKING ONLY NTS	<b>R6</b>  DETAIL: BUS STOP - NO PARKING MUTCD R7-107A NTS
<b>R7</b>  DETAIL: LOADING ZONE NTS	<b>R8</b>  DETAIL: NO PARKING NTS	<b>R9-A</b>  DETAIL: NO PARKING NTS	<b>R9-B</b>  DETAIL: NO PARKING NTS	<b>R10-A</b>  DETAIL: NO PARKING NTS	<b>R10-B</b>  DETAIL: NO PARKING NTS	<b>R11</b>  DETAIL: NO PARKING NTS	
<b>S1</b>  DETAIL: STOP SIGN MUTCD R1-1 NTS	<b>S2</b>  DETAIL: DO NOT ENTER MUTCD R5-1 NTS	<b>H1</b>  DETAIL: HANDICAP PARKING NTS	DETAIL: TYPICAL SIGN LOCATION AND SPACING NTS	DETAIL: TYPICAL DOUBLE SIGN LOCATION AND SPACING NTS	DETAIL: SIGN ORIENTATION NTS	DETAIL: DOUBLE AND FOUR SIDED SIGN NTS	
<b>S3</b>  DETAIL: ONE WAY MUTCD R6-1R NTS	<b>S4</b>  DETAIL: ONE WAY MUTCD R6-1L NTS	 DETAIL: TYPICAL SIDE-BY-SIDE SIGN MOUNTING NTS					

REVISIONS			
DATE	DESCRIPTION	DATE	DESCRIPTION

DEEANGELA R. TJIKUENI, P.E.  
 P.E. LICENSE NUMBER 68301  
 JACOBS ENGINEERING GROUP, INC.  
 200 W. FORSYTH ST., STE 1520  
 JACKSONVILLE, FL 32202








**TASK ORDER 9-22**  
 PROJECT:  
 SOUTH STREET IMPROVEMENTS



**CITY OF KEY WEST**  
**STANDARD TYPICAL DETAILS**




SHEET NO.  
 S-16

THE OFFICIAL RECORD OF THIS SHEET IS THE ELECTRONIC FILE DIGITALLY SIGNED AND SEALED UNDER RULE 61G15-23.004, F.A.C.



<p><b>B1</b></p>  <p>DETAIL: BIKE ROUTE CROSSTOWN 18"x24"</p>	<p><b>B2</b></p>  <p>DETAIL: BIKE ROUTE BEACHES 18"x24"</p>	<p><b>B3</b></p>  <p>DETAIL: BIKE ROUTE SEAPORT 18"x24"</p>	<p><b>B4</b></p>  <p>DETAIL: BIKE ROUTE TRUMAN WTRFRONT 18"x24"</p>	<p><b>B5a</b></p>  <p>DETAIL: BIKE ROUTE OLD TOWN LOOP OUT 18"x24"</p>	<p><b>B5b</b></p>  <p>DETAIL: BIKE ROUTE OLD TOWN LOOP IN 18"x24"</p>	<p><b>B6</b></p>  <p>DETAIL: BIKE ROUTE OLD TOWN CENTER</p>
--	--	---	--	---	--	--

<p><b>MUTCD D11-1</b></p>  <p>DETAIL: BIKE ROUTE MUTCD D11-1 24"x18"</p>	<p><b>MUTCD M6-1</b></p>  <p>DETAIL: DIRECTIONAL ARROW 21"x15"</p>
---	---

<p><b>BWD1-1</b></p>  <p>DETAIL: DECISION 1 LINE 24"x6"</p>	<p><b>BWD1-2</b></p>  <p>DETAIL: DECISION 2 LINES 24"x12"</p>	<p><b>BWD1-3</b></p>  <p>DETAIL: DECISION 3 LINES 24"x18"</p>
--	--	---