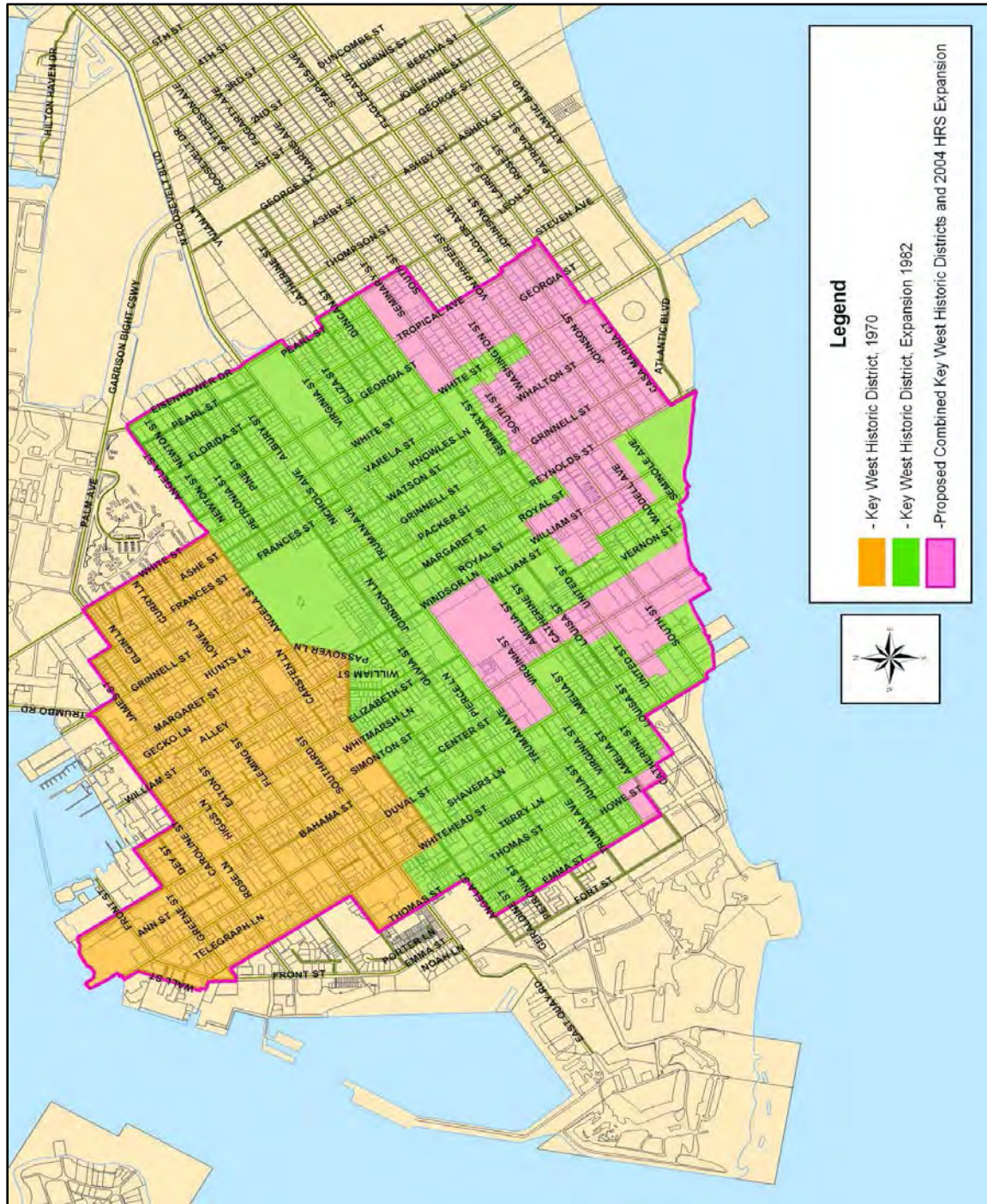


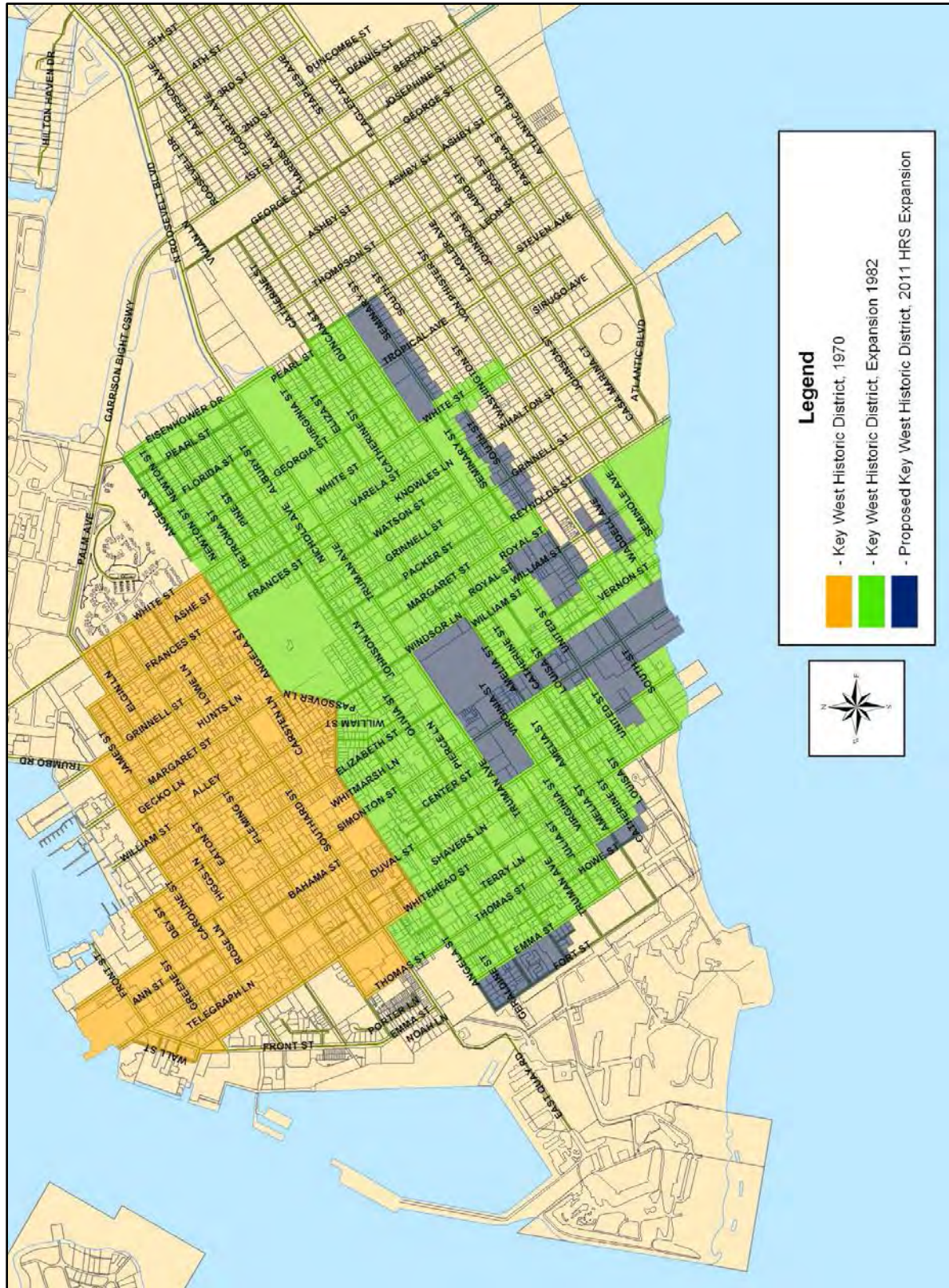


**Figure 2.4.** Key West Historic District, 1982 expansion (Zimny 1982). Map on file at the FDHR, Tallahassee, Florida.

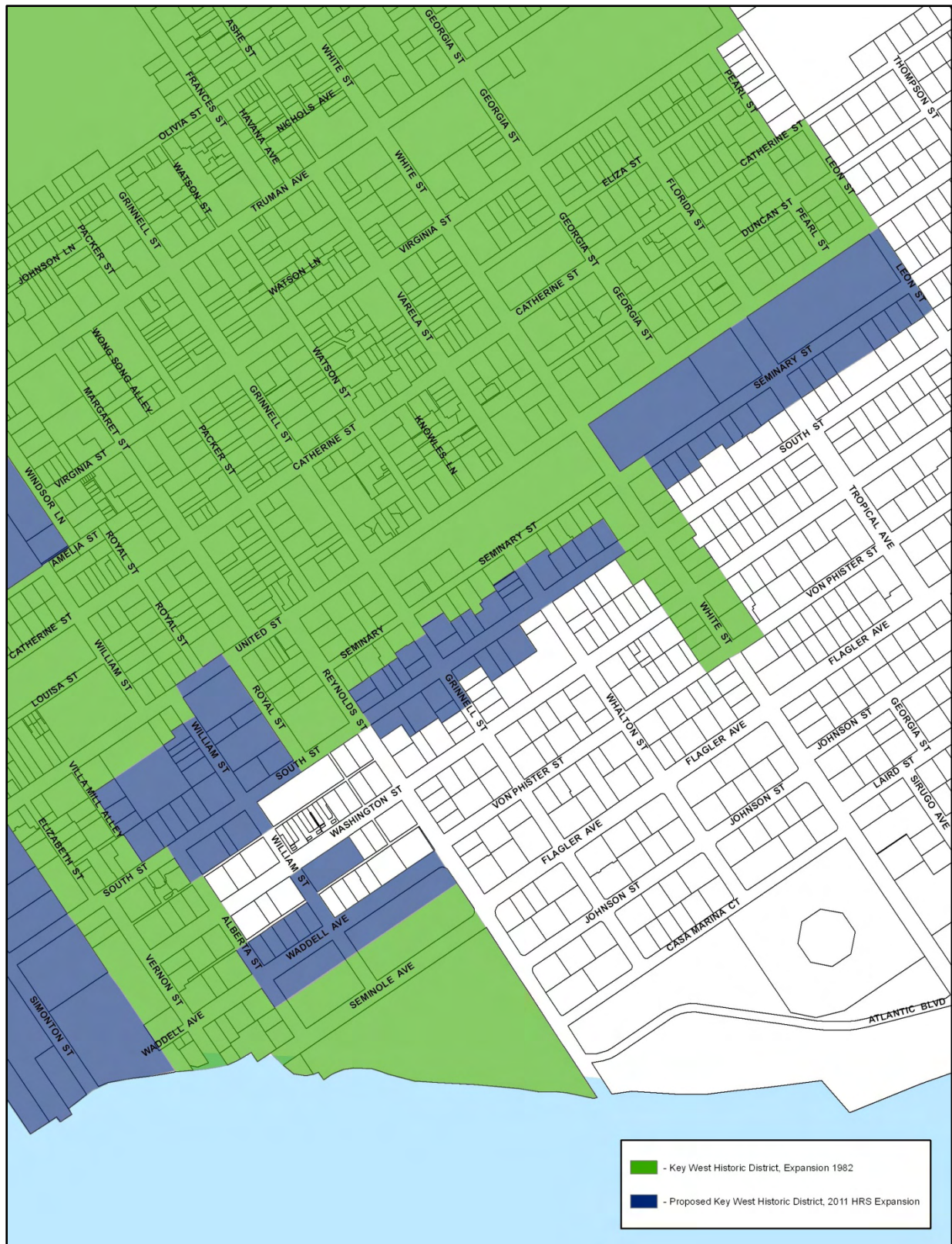
- Both sides of Waddell Street from Alberta Street to William Street.
- South side of Waddell Street from William Street to Reynolds Street.
- Boundary is extended north on William to include El Patio at 800 Washington Street.



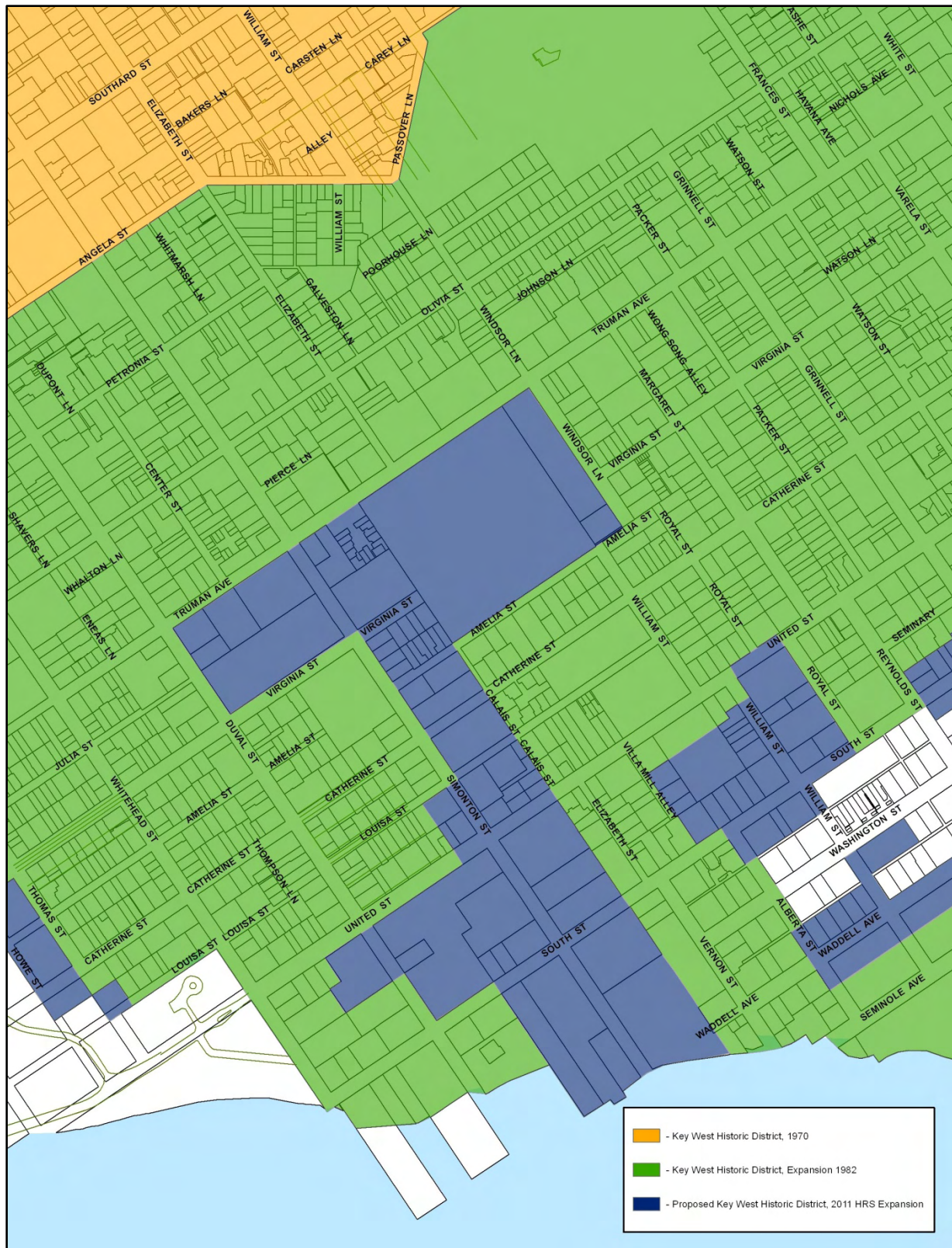
**Figure 5.1.** Key West Historic District proposed expansion boundaries by the 2004 Historic Resources Survey (Data source: Monroe County Property Appraiser). Note: The CKW has not implemented the 2004 KWHHD proposed boundary expansion.



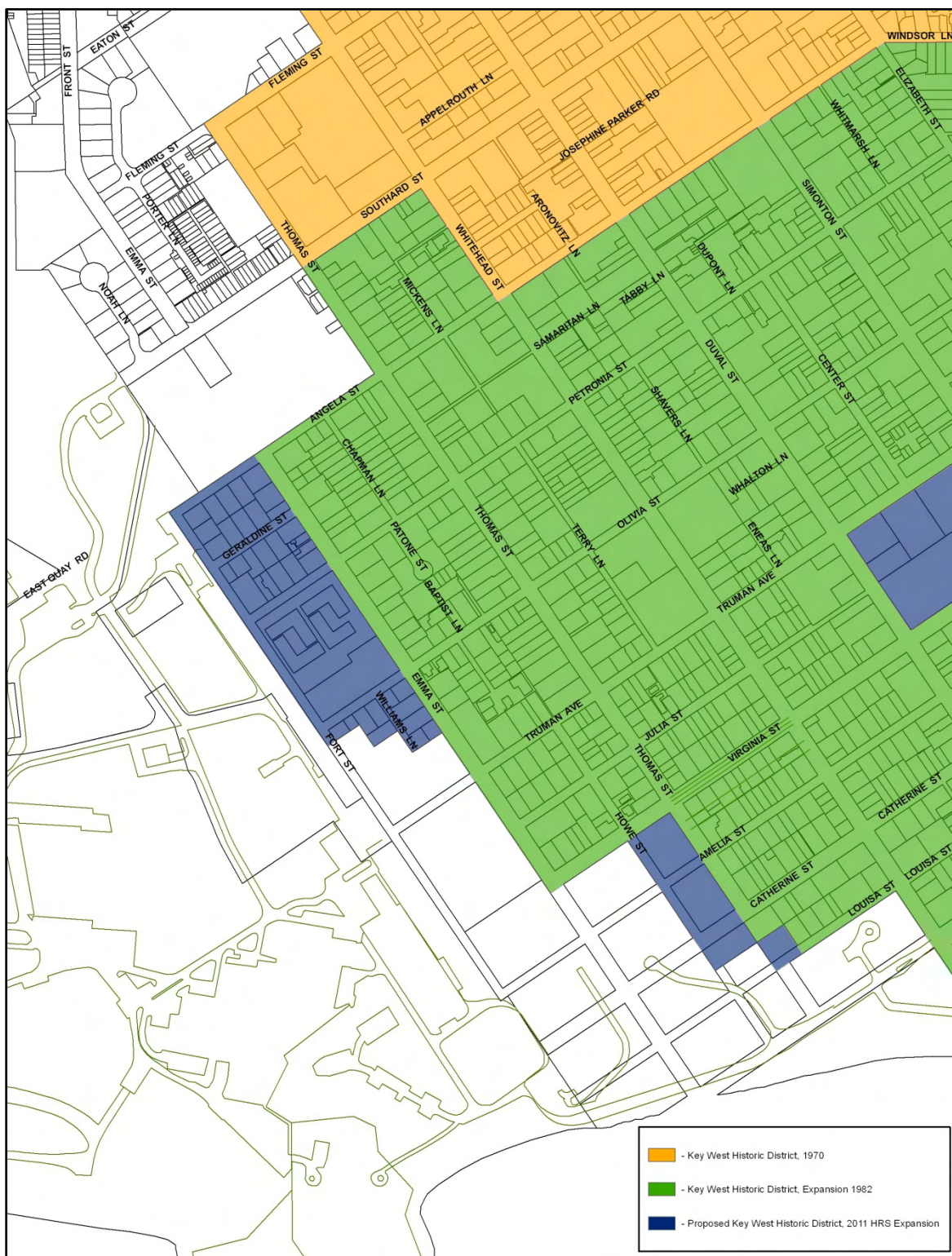
**Figure 5.2.** Key West Historic District proposed boundary expansions by the 2011 Historic Resources Survey (Data source: Monroe County Property Appraiser).



**Figure 5.3.** Key West Historic District proposed southern boundary expansion by the 2011 Historic Resources Survey (Data source: Monroe County Property Appraiser).



**Figure 5.4.** Key West Historic District proposed Simonton Street boundary expansion (map center) by the 2011 Historic Resources Survey (Data source: Monroe County Property Appraiser).



**Figure 5.7.** Key West Historic District proposed western boundary expansion by the 2011 Historic Resources Survey (Data source: Monroe County Property Appraiser).