



Florida Department of Environmental Protection

Marjory Stoneman Douglas Building
3900 Commonwealth Boulevard
Tallahassee, Florida 32399-3000

Rick Scott
Governor

Jennifer Carroll
Lt. Governor

Herschel T. Vinyard, Jr.
Secretary

September 28, 2012

City of Key West, Florida
Attn: David Hawthorne
1801 North Roosevelt Blvd.
Key West, Florida 33040

RE: BOT File No.: 440346895
Lessee: City of Key West, Florida

Dear Mr. Hawthorne:

Enclosed is a lease instrument, which requires acceptance by Bob Vitas as City Manager for the City of Key West, Florida (two witnesses required). Pursuant to Chapter 695, Florida Statutes, the names of the person executing the instrument, the two witnesses, and the notary public must be legibly printed or typewritten directly below that person's signature.

Please execute and return the enclosed instrument and any additional information requested within 30 days after receipt of this letter. Upon receipt and acceptance, we will transmit the lease instrument for final departmental execution. A fully executed instrument will be provided to you for recording in the county records where the facility is located.

Please note that all annual lease fee invoices will include a six percent (6%) sales tax and the County Discretionary Sales Surtax unless the Lessee can claim exemption. If you are tax exempt, please return a copy of your Tax Exemption Certification for our records. Your Tax Exemption Certification is renewable and a current certification must be on file in our office for you to receive this exemption. Processing fees for renewals, assignments (name changes), and modifications are non-taxable. Do not add tax to any of these invoices. The tax will always be included on the invoice if applicable.

Your cooperation and assistance are appreciated. If you have any questions regarding this matter, please feel free to contact me at the letterhead address above (Mail Station No. 125) or at (850) 245-2720.

Sincerely,

Amy Horton
Government Operations Consultant
Bureau of Public Land Administration
Division of State Lands

/ah
Enclosures (Lease)

This Instrument Prepared By:
Amy Horton
Recurring Revenue Section
Bureau of Public Land Administration
3900 Commonwealth Boulevard
Mail Station No. 125
Tallahassee, Florida 32399

BOARD OF TRUSTEES OF THE INTERNAL IMPROVEMENT TRUST FUND
OF THE STATE OF FLORIDA

SOVEREIGNTY SUBMERGED LANDS FEE WAIVED LEASE

BOT FILE NO. 440346895

THIS LEASE is hereby issued by the Board of Trustees of the Internal Improvement Trust Fund of the State of Florida, hereinafter referred to as the Lessor.

WITNESSETH: That for and in consideration of the faithful and timely performance of and compliance with all terms and conditions stated herein, the Lessor does hereby lease to City of Key West, Florida, hereinafter referred to as the Lessee, the sovereignty lands described as follows:

A parcel of sovereignty submerged land in Section(s) 28, 29, 30, 31, and 32, Township 67 South, Range 25 East, in Florida Bay, Monroe County, containing 5,446,970 square feet, more or less, as is more particularly described and shown on Attachment A, dated August 23, 2011.

TO HAVE THE USE OF the hereinabove described premises for a period of five years from July 19, 2012, the effective date of this lease. The terms and conditions on and for which this lease is granted are as follows:

1. USE OF PROPERTY: The Lessee is hereby authorized to operate an existing 149-slip municipal mooring field to be used exclusively for transient vessels in conjunction with an upland (six) shower/bathroom facilities, without fueling facilities, with a sewage pumpout facility if it meets the regulatory requirements of the State of Florida Department of Environmental Protection or State of Florida Department of Health, whichever agency has jurisdiction, and with liveboards as defined in paragraph 24, as shown and conditioned in Attachment A, and the State of Florida Department of Environmental Protection Wetland Resource Permit No. 442021579, dated December 29, 1995 and Modified Permit No. 44-0155987-001, dated May 17, 1999 and Modified Permit No. 44-0170774-001, dated December 29, 2000, incorporated herein and made a part of this lease by reference. All of the foregoing subject to the remaining conditions of this lease.

2. AGREEMENT TO EXTENT OF USE: This lease is given to the Lessee to use or occupy the leased premises only for those activities specified herein and as conditioned by the State of Florida Department of Environmental Protection Environmental Resource Permit. The Lessee shall not (i) change or add to the approved use of the leased premises as defined herein (e.g., from commercial to multi-family residential, from temporary mooring to rental of wet slips, from rental of wet slips to contractual agreement with third party for docking of cruise ships, from rental of recreational pleasure craft to rental or temporary mooring of charter/tour boats, from loading/offloading commercial to rental of wet slips, etc.) or (ii) change activities in any manner that may have an environmental impact that was not considered in the original authorization or regulatory permit without first obtaining a regulatory permit/modified permit, if applicable, the Lessor's written authorization in the form of a modified lease, the payment of additional fees, if applicable, and, if applicable, the removal of any structures which may no longer qualify for authorization under the modified lease. If at any time during the lease term this lease no longer satisfies the requirements of subparagraph 18-21.011(1)(b)7., Florida Administrative Code, for a fee waived lease, the Lessee shall be required to pay an annual lease fee in accordance with Rule 18-21.011, Florida Administrative Code, and if applicable, remove any structures which may no longer qualify for authorization under this lease.

3. MOORING FIELDS - SUBMITTING ANNUAL CERTIFIED FINANCIAL RECORDS: Within 30 days after each anniversary of the effective date of this lease, the Lessee shall submit annual certified financial records of income derived from the mooring field and expenses incurred by Lessee and the Harbormaster for operation and maintenance of the mooring field to the State of Florida Department of Environmental Protection, Division of State Lands, Bureau of Public Land Administration, 3900 Commonwealth Blvd, MS 130, Tallahassee, FL 32399. "Income" is defined in subsection 18-21.003(31), Florida Administrative Code. The submitted financial records shall be certified by a certified public accountant.

4. EXAMINATION OF LESSEE'S RECORDS: The Lessor is hereby specifically authorized and empowered to examine, for the term of this lease including any renewals, plus three (3) additional years, at all reasonable hours, the books, records, contracts, and other documents confirming and pertaining to the computation of annual lease payments as specified in paragraph two (2) above.

5. MAINTENANCE OF LESSEE'S RECORDS: The Lessee shall maintain separate accounting records for: (i) gross revenue derived directly from the use of the leased premises, (ii) the gross revenue derived indirectly from the use of the leased premises, and (iii) all other gross revenue derived from the Lessee's operations on the riparian upland property. The Lessee shall secure, maintain and keep all records for the term of this lease and any renewals plus three (3) additional years. This period shall be extended for an additional two (2) years upon request for examination of all records and accounts for lease verification purposes by the Lessor.

6. PROPERTY RIGHTS: The Lessee shall make no claim of title or interest to said lands hereinbefore described by reason of the occupancy or use thereof, and all title and interest to said land hereinbefore described is vested in the Lessor. The Lessee is prohibited from including, or making any claim that purports to include, said lands described or the Lessee's leasehold interest in said lands into any form of private ownership, including but not limited to any form of condominium or cooperative ownership. The Lessee is further prohibited from making any claim, including any advertisement, that said land, or the use thereof, may be purchased, sold, or re-sold.

7. ASSIGNMENT OF LEASE: This lease shall not be assigned or otherwise transferred without prior written consent of the Lessor or its duly authorized agent. Such assignment or other transfer shall be subject to the terms, conditions and provisions of management standards and applicable laws, rules and regulations in effect at that time. Any assignment or other transfer without prior written consent of the Lessor shall be null and void and without legal effect.

8. INDEMNIFICATION/INVESTIGATION OF ALL CLAIMS: The Lessee shall investigate all claims of every nature at its expense. Each party is responsible for all personal injury and property damage attributable to the negligent acts or omissions of that party and the officers, employees and agents thereof. Nothing herein shall be construed as an indemnity or a waiver of sovereign immunity enjoyed by any party hereto, as provided in Section 768.28, Florida Statutes, as amended from time to time, or any other law providing limitations on claims.

9. NOTICES/COMPLIANCE/TERMINATION: The Lessee binds itself, its successors and assigns, to abide by the provisions and conditions herein set forth, and said provisions and conditions shall be deemed covenants of the Lessee, its successors and assigns. In the event the Lessee fails or refuses to comply with the provisions and conditions herein set forth, or in the event the Lessee violates any of the provisions and conditions herein set forth, and the Lessee fails or refuses to comply with any of said provisions or conditions within twenty (20) days of receipt of the Lessor's notice to correct, this lease may be terminated by the Lessor upon thirty (30) days written notice to the Lessee. If canceled, all of the above-described parcel of land shall revert to the Lessor. All costs and attorneys' fees incurred by the Lessor to enforce the provisions of this lease shall be paid by the Lessee. All notices required to be given to the Lessee by this lease or applicable law or administrative rules shall be sufficient if sent by U.S. Mail to the following address:

City of Key West, Florida
1801 North Roosevelt Blvd
Key West, Florida 33040

The Lessee shall notify the Lessor by certified mail of any change to this address at least ten (10) days before the change is effective.

10. TAXES AND ASSESSMENTS: The Lessee shall assume all responsibility for liabilities that accrue to the subject property or to the improvements thereon, including any and all drainage or special assessments or taxes of every kind and description which are now or may be hereafter lawfully assessed and levied against the subject property during the effective period of this lease.

11. NUISANCES OR ILLEGAL OPERATIONS: The Lessee shall not permit the leased premises or any part thereof to be used or occupied for any purpose or business other than herein specified unless such proposed use and occupancy are consented to by the Lessor and the lease is modified accordingly, nor shall Lessee knowingly permit or suffer any nuisances or illegal operations of any kind on the leased premises.

12. MAINTENANCE OF FACILITY/RIGHT TO INSPECT: The Lessee shall maintain the leased premises in good condition, keeping the structures and equipment located thereon in a good state of repair in the interests of public health, safety and welfare. No dock or pier shall be constructed in any manner that would cause harm to wildlife. The leased premises shall be subject to inspection by the Lessor or its designated agent at any reasonable time.

13. NON-DISCRIMINATION: The Lessee shall not discriminate against any individual because of that individual's race, color, religion, sex, national origin, age, handicap, or marital status with respect to any activity occurring within the area subject to this lease or upon lands adjacent to and used as an adjunct of the leased area. During the lease term, the Lessee shall post and maintain the placard furnished to the Lessee by the Lessor in a prominent and visible location on the leased premises or adjacent business office of the Lessee. It shall be the responsibility of the Lessee to post the placard in a manner which will provide protection from the elements, and, in the event that said placard becomes illegible at any time during the term of this lease (including any extensions thereof), to notify the Lessor in writing, so that a replacement may be provided.

14. ENFORCEMENT OF PROVISIONS: No failure, or successive failures, on the part of the Lessor to enforce any provision, nor any waiver or successive waivers on its part of any provision herein, shall operate as a discharge thereof or render the same inoperative or impair the right of the Lessor to enforce the same upon any renewal thereof or in the event of subsequent breach or breaches.

15. PERMISSION GRANTED: Upon expiration or cancellation of this lease all permission granted hereunder shall cease and terminate.

16. RENEWAL PROVISIONS: Renewal of this lease shall be at the sole option of the Lessor. Such renewal shall be subject to the terms, conditions and provisions of management standards and applicable laws, rules and regulations in effect at that time. In the event that Lessee is in full compliance with the terms of this lease, the Lessee may apply in writing for a renewal. Such application for renewal must be received by Lessor no sooner than 120 days and no later than 30 days prior to the expiration date of the original or current term hereof. The term of any renewal granted by the Lessor shall commence on the last day of the previous lease term. If the Lessee fails to timely apply for a renewal, or in the event the Lessor does not grant a renewal, the Lessee shall vacate the leased premises and remove all structures and equipment occupying and erected thereon at its expense.

17. REMOVAL OF STRUCTURES/ADMINISTRATIVE FINES: If the Lessee does not remove said structures and equipment occupying and erected upon the leased premises after expiration or cancellation of this lease, such structures and equipment will be deemed forfeited to the Lessor, and the Lessor may authorize removal and may sell such forfeited structures and equipment after ten (10) days written notice by certified mail addressed to the Lessee at the address specified in Paragraph 9 or at such address on record as provided to the Lessor by the Lessee. However, such remedy shall be in addition to all other remedies available to the Lessor under applicable laws, rules and regulations including the right to compel removal of all structures and the right to impose administrative fines.

18. REMOVAL COSTS/LIEN ON RIPARIAN UPLAND PROPERTY: Subject to the noticing provisions of Paragraph 17 of this lease, any costs incurred by the Lessor in removal of any structures and equipment constructed or maintained on state lands shall be paid by Lessee.

19. RECORDATION OF LEASE: The Lessee, at its own expense, shall record this fully executed lease in its entirety in the public records of the county within which the lease site is located within fourteen (14) days after receipt, and shall provide to the Lessor within ten (10) days following the recordation a copy of the recorded lease in its entirety which contains the O.R. Book and pages at which the lease is recorded.

20. RIPARIAN RIGHTS/FINAL ADJUDICATION: In the event that any part of any structure authorized hereunder is determined by a final adjudication issued by a court of competent jurisdiction to encroach on or interfere with adjacent riparian rights, Lessee agrees to either obtain written consent for the offending structure from the affected riparian owner or to remove the interference or encroachment within 60 days from the date of the adjudication. Failure to comply with this paragraph shall constitute a material breach of this lease agreement and shall be grounds for immediate termination of this lease agreement at the option of the Lessor.

21. AMENDMENTS/MODIFICATIONS: This lease is the entire and only agreement between the parties. Its provisions are not severable. Any amendment or modification to this lease must be in writing, must be accepted, acknowledged and executed by the Lessee and Lessor, and must comply with the rules and statutes in existence at the time of the execution of the modification or amendment. Notwithstanding the provisions of this paragraph, if mooring is authorized by this lease, the Lessee may install boatlifts within the leased premises without formal modification of the lease provided that (a) the Lessee obtains any state or local regulatory permit that may be required; and (b) the location or size of the lift does not increase the mooring capacity of the facility.

22. ADVERTISEMENT/SIGNS/NON-WATER DEPENDENT ACTIVITIES/ADDITIONAL ACTIVITIES/MINOR STRUCTURAL REPAIRS: No permanent or temporary signs directed to the boating public advertising the sale of alcoholic beverages shall be erected or placed within the leased premises. No restaurant or dining activities are to occur within the leased premises. The Lessee shall ensure that no permanent, temporary or floating structures, fences, docks, pilings or any structures whose use is not water-dependent shall be erected or conducted over sovereignty submerged lands without prior written consent from the Lessor. No additional structures and/or activities including dredging, relocation/realignment or major repairs or renovations to authorized structures, shall be erected or conducted on or over sovereignty, submerged lands without prior written consent from the Lessor. Unless specifically authorized in writing by the Lessor, such activities or structures shall be considered unauthorized and a violation of Chapter 253, Florida Statutes, and shall subject the Lessee to administrative fines under Chapter 18-14, Florida Administrative Code. This condition does not apply to minor structural repairs required to maintain the authorized structures in a good state of repair in the interests of public health, safety or welfare; provided, however, that such activities shall not exceed the activities authorized by this agreement.

23. USACE AUTHORIZATION: Prior to commencement of construction and/or activities authorized herein, the Lessee shall obtain the U.S. Army Corps of Engineers (USACE) permit if it is required by the USACE. Any modifications to the construction and/or activities authorized herein that may be required by the USACE shall require consideration by and the prior written approval of the Lessor prior to the commencement of construction and/or any activities on sovereign, submerged lands.

24. COMPLIANCE WITH FLORIDA LAWS: On or in conjunction with the use of the leased premises, the Lessee shall at all times comply with all Florida Statutes and all administrative rules promulgated thereunder. Any unlawful activity which occurs on the leased premises or in conjunction with the use of the leased premises shall be grounds for the termination of this lease by the Lessor.

25. LIVEBOARDS: The term "liveaboard" is defined as a vessel docked at the facility and inhabited by a person or persons for any five (5) consecutive days or a total of ten (10) days within a thirty (30) day period. If liveaboards are authorized by paragraph one (1) of this lease, in no event shall such "liveaboard" status exceed six (6) months within any twelve (12) month period, nor shall any such vessel constitute a legal or primary residence.

26. GAMBLING VESSELS: During the term of this lease and any renewals, extensions, modifications or assignments thereof, Lessee shall prohibit the operation of or entry onto the leased premises of gambling cruise ships, or vessels that are used principally for the purpose of gambling, when these vessels are engaged in "cruises to nowhere," where the ships leave and return to the state of Florida without an intervening stop within another state or foreign country or waters within the jurisdiction of another state or foreign country, and any watercraft used to carry passengers to and from such gambling cruise ships.

27. SPECIAL LEASE CONDITION(S):

A. Vessels that either do not possess a current vessel registration and title as required by Chapters 327 and 328, Florida Statutes, or do not have a current vessel registration and title as required in another state or country are prohibited within the leased premises.

B. All vessels that moor, dock, or otherwise use the leased premises shall be maintained in a fully operational condition.

C. Vessels moored within the leased premises shall comply with all aspects of the Management Plan of the City of Key West Mooring Field (the "Plan"), which has been adopted by the Lessee and approved by the State of Florida Department of Environmental Protection. The Plan is available for review at the City of Key West Mooring Field dock master's office, on the City of Key West website at www.keywestcity.com and at the Department of Environmental Protection Branch office in Marathon, Florida.

D. The Lessee shall provide and make available to all vessels utilizing the docking facility operational and well maintained sewage pumpout facilities acceptable to the State of Florida Department of Environmental Protection or State of Florida Department of Health, whichever agency has jurisdiction.

WITNESSES:

BOARD OF TRUSTEES OF THE INTERNAL
IMPROVEMENT TRUST FUND OF THE STATE
OF FLORIDA

Original Signature
(SEAL)

Print/Type Name of Witness

Original Signature

Print/Type Name of Witness

BY:

Jeffery M. Gentry, Operations and Management Consultant
Manager, Bureau of Public Land Administration,
Division of State Lands, State of Florida Department of
Environmental Protection, as agent for and on behalf of the
Board of Trustees of the Internal Improvement Trust Fund of
the State of Florida

"LESSOR"

STATE OF FLORIDA
COUNTY OF LEON

The foregoing instrument was acknowledged before me this _____ day of _____, 20____, by
Jeffery M. Gentry Operations and Management Consultant Manager, Bureau of Public Land Administration, Division of State
Lands, State of Florida Department of Environmental Protection, as agent for and on behalf of the Board of Trustees of the
Internal Improvement Trust Fund of the State of Florida. He is personally known to me.

APPROVED AS TO FORM AND LEGALITY:

Notary Public, State of Florida

DEP Attorney

Printed, Typed or Stamped Name

My Commission Expires:

Commission/Serial No. _____

WITNESSES:

City of Key West, Florida (SEAL)

Original Signature

BY:

Original Signature of Executing Authority

Typed/Printed Name of Witness

Bob Vitas

Typed/Printed Name of Executing Authority

Original Signature

City Manager

Title of Executing Authority

Typed/Printed Name of Witness

"LESSEE"

STATE OF _____

COUNTY OF _____

The foregoing instrument was acknowledged before me this _____ day of _____, 20____, by
Bob Vitas as City Manager, for and on behalf of the City of Key West, Florida. He is personally known to me or who has
produced _____, as identification.

My Commission Expires:

Notary Signature

Notary Public, State of _____

Commission/Serial No. _____

Printed, Typed or Stamped Name

LOCATION MAP



Lat: 24°34'35"
Long: 81°47'15"

RECEIVED

AUG 26 2011
D.E.P. Marathon

U.S.G.S. Quad. "KEY WEST"

Sheet 1 of 8

City of Key West
Bay of Florida (Mooring Field)

Specific Purpose Survey
Submerged Land Lease

Dwn No.:
11-150

Scale: N.T.S.

Ref.
File

Flood panel No.

Dwn. By: F.H.H.

Date: 4/06/11


Flood Zone:

Flood Elev.

REVISIONS AND/OR ADDITIONS

8/23/11: Revise Lease Area

f:/data/fred/dwg//cityK.W./MOORING1



ISLAND SURVEYING INC.

ENGINEERS PLANNERS SURVEYORS

3152 Northside Drive
Suite 201
Key West, Fl. 33040

(305) 293-0466
Fax. (305) 293-0237
fhildeb1@bellsouth.net
L.B. No. 7700

LEGAL DESCRIPTION: SUBMERGED LAND LEASE

Prepared by undersigned:

A parcel of submerged land in the Bay of Florida located in Township 67 South, Range 25 East, Monroe County Florida and being more particularly described as follows:

Commence at a Aluminium Monument (FK-2) located on Fleming Key, having for it coordinates N 90511.05, E 392054.40 (NAD-83, Florida East Zone); thence S 85°24'11" E for a distance of 1361.78 feet to the Northwest corner of a mooring field, having a coordinate of N 90,401.91, and E 393411.79 and also being the Point of Beginning of the following parcel; thence East for a distance of 2730.09 feet; thence S 31°14'37" W for a distance of 2734.00 feet; thence S 14°20'00" W for a distance of 2439.31 feet; thence N 08°34'00" W for a distance of 4753.91 feet to the Point of Beginning. Containing 5,446,969.93 square feet, or 125.0452 acres, more or less.

SURVEYOR'S NOTES:

North arrow based on State Plane Coord. (Florida East Zone)
 Reference Bearings: NAD/90 Florida East Zone
 Elevations based on N.V.A.D. 1988
 Bench Mark No.:FK-2, Elev. 3.22

Monumentation:

⊕ = Found Alumin. Disc. in Concrete

fd. = Found
 m. = Measured
 M.H.W.= Mean High Water
 Sec. = Section
 Twp. = Township
 Rge. = Range
 N.T.S.= Not to Scale

Mean High Water Elevation -0.25
 Mean Low Water Elevation -1.60

This is a field survey
 Field Work performed on: 3/22/11

————— -8.0 ————— Contour line showing the depth of water at Mean Low Water


P.O.C.= Point of Commence
 P.O.B.= Point of Beginning

The length of the boundary of the mooring field is 12,507.00 l.f.
 The entire land Lease lies in the Bay of Florida. No part of the lease abuts upland

CERTIFICATION made to: The Board of Trustees of the Internal Improvement Trust Fund of the State of Florida.

CERTIFICATION:

I HEREBY CERTIFY that the attached **Specific Purpose Survey, Submerged Land Lease** is true and correct to the best of my knowledge and belief; that it meets the minimum technical standards adopted by the Florida Board of Land Surveyors, Chapter 61G17-6, Florida Statute Section 472.027, and the American Land Title Association, and that there are no visible encroachments unless shown hereon.



FREDERICK H. HILDEBRANDT
 Professional Land Surveyor & Mapper No. 2749
 Professional Engineer No. 36810
 State of Florida

RECEIVED
AUG 26 2011
D.E.P. Marathon

NOT VALID UNLESS EMBOSSED WITH RAISED SEAL & SIGNATURE

City of Key West Bay of Florida (Mooring Field)			
Specific Purpose Survey Submerged Land Lease		Dwn No.: 11-150	
Scale: 1"=500'	Ref. File	Flood panel No.	Dwn. By: F.H.H.
Date: 4/06/11		Flood Zone:	Flood Elev.
REVISIONS AND/OR ADDITIONS			
8/23/11: Revise Lease Area			
f:/datafred/dwg//cityK.W./MOORING1			

Sheet 8 of 8

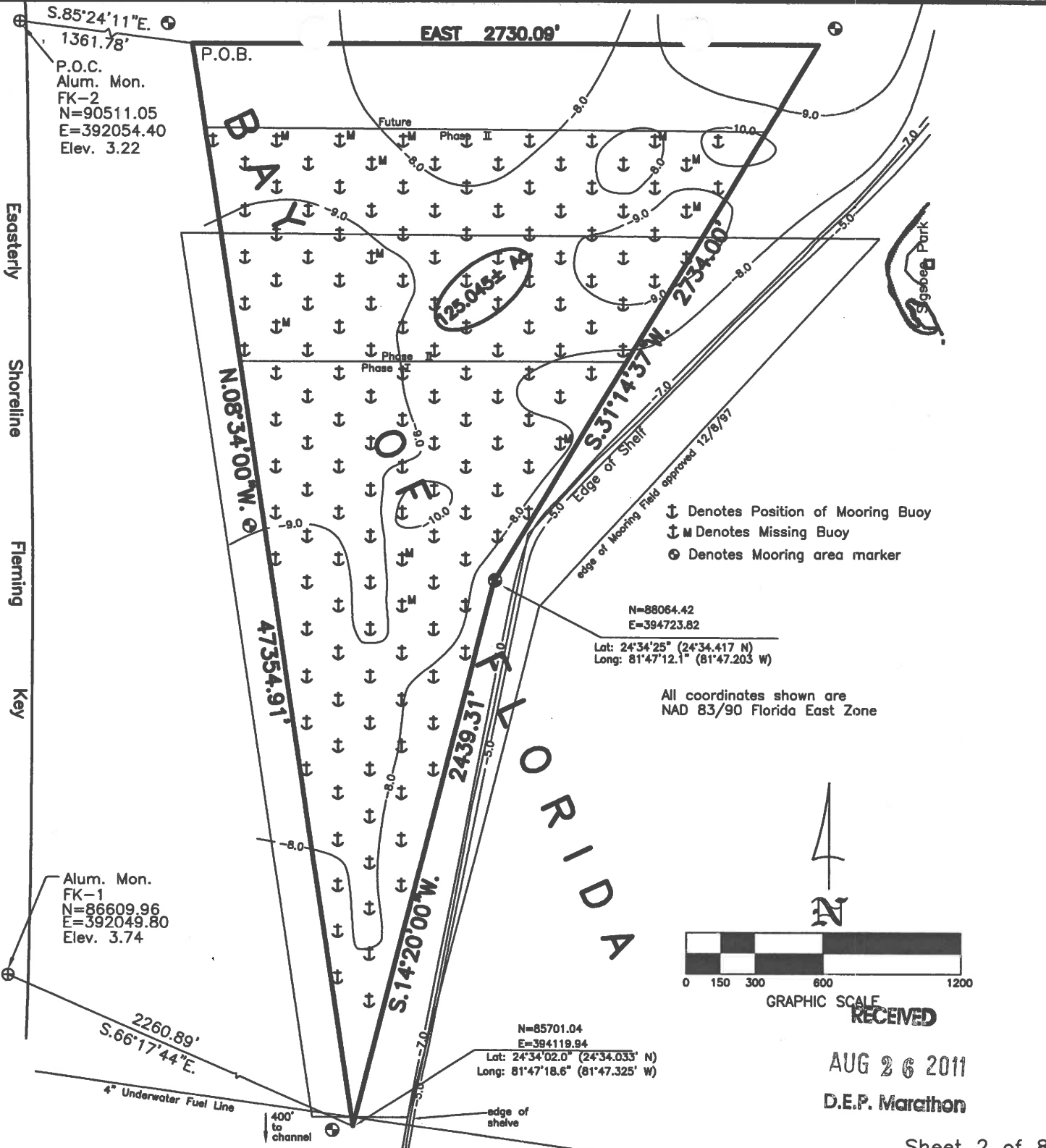


ISLAND SURVEYING INC.

ENGINEERS PLANNERS SURVEYORS

3152 Northside Drive
Suite 201
Key West, Fl. 33040

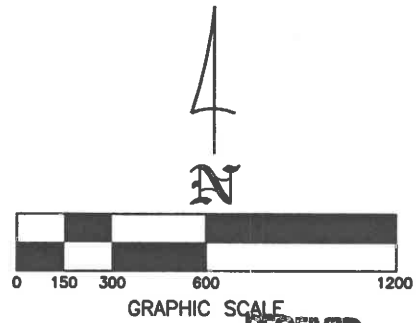
(305) 293-0466
Fax. (305) 293-0237
fhildeb1@bellsouth.net
L.B. No. 7700



↓ Denotes Position of Mooring Buoy
 ↓ M Denotes Missing Buoy
 ⊙ Denotes Mooring area marker

N=88064.42
 E=394723.82
 Lat: 24°34'25" (24°34.417 N)
 Long: 81°47'12.1" (81°47.203 W)

All coordinates shown are NAD 83/90 Florida East Zone



RECEIVED

AUG 26 2011
 D.E.P. Marathon

Sheet 2 of 8

City of Key West Bay of Florida (Mooring Field)			
Specific Purpose Survey Submerged Land Lease		Dwn No.: 11-150	
Scale: 1"=600'	Ref. File	Flood panel No.	Dwn. By: F.H.H.
Date: 4/06/11		Flood Zone:	Flood Elev.
REVISIONS AND/OR ADDITIONS			
8/23/11: Revise Lease Area			
f:/datafred/dwg//cityK.W./MOORING1			

ENGINEERS PLANNERS SURVEYORS

3152 Northside Drive
Suite 201
Key West, Fl. 33040

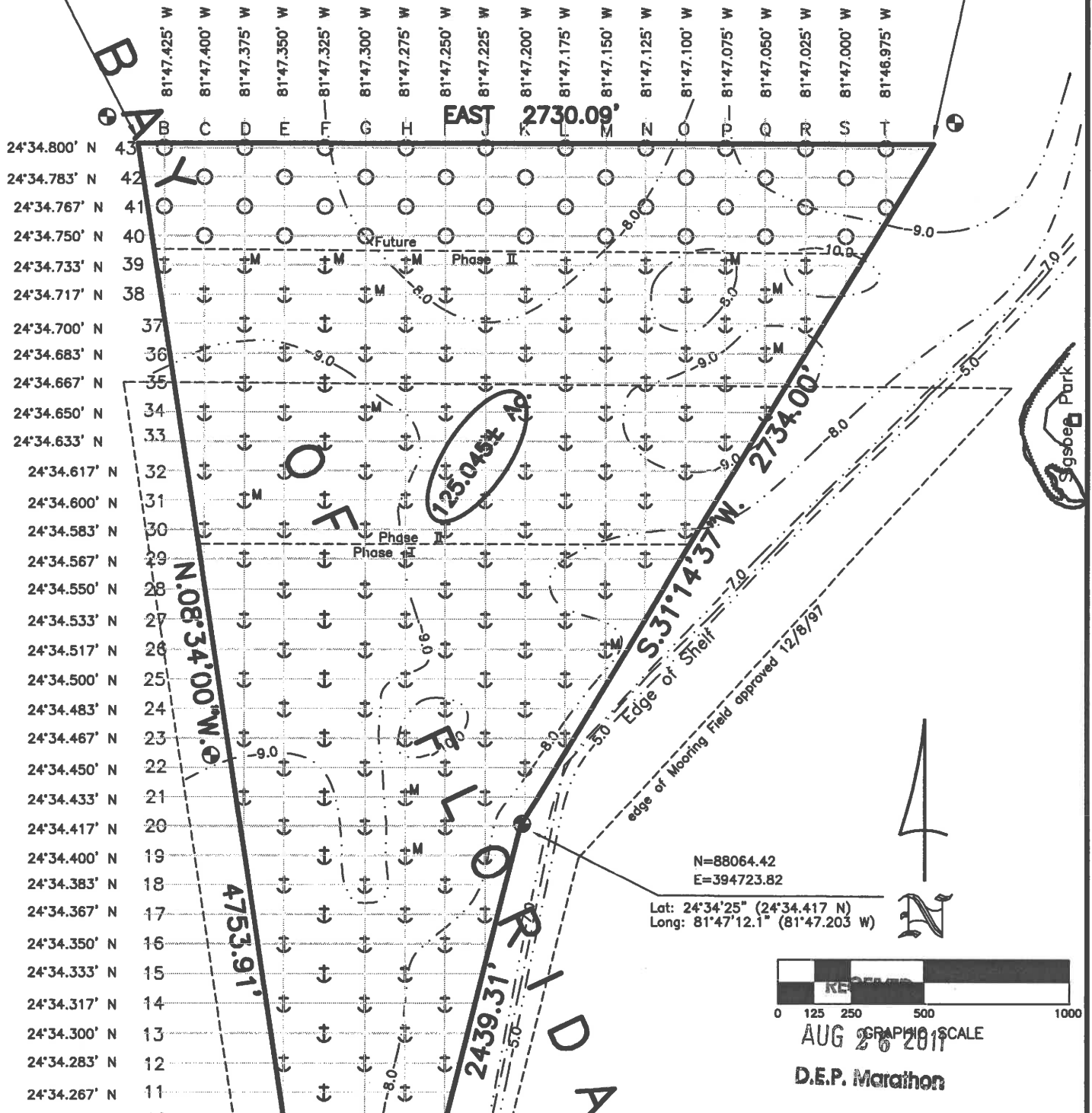
(305) 293-0466
Fax. (305) 293-0237
fhildeb1@bellsouth.net
L.B. No. 7700

N=90401.91
E=393411.79

Lat: 24°34'48.1" (24.34.80.2 N)
Long: 81°47'26.5" (81°47.44.1 W)

N=90401.91
E=396141.89

Lat: 24°34'48.3" (24°34.80.5 N)
Long: 81°46'57" (81°46.95' W)



City of Key West
Bay of Florida (Mooring Field)

Specific Purpose Survey
Submerged Land Lease

Dwn No.:
11-150

Scale: 1"=500'

Ref. File

Flood panel No.

Dwn. By: F.H.H.

Date: 4/06/11

Flood Zone:


Flood Elev.

REVISIONS AND/OR ADDITIONS

8/23/11: revised lease area

f:/datafred/dwg//cityK.W./MOORING1

Sheet 3 of 8



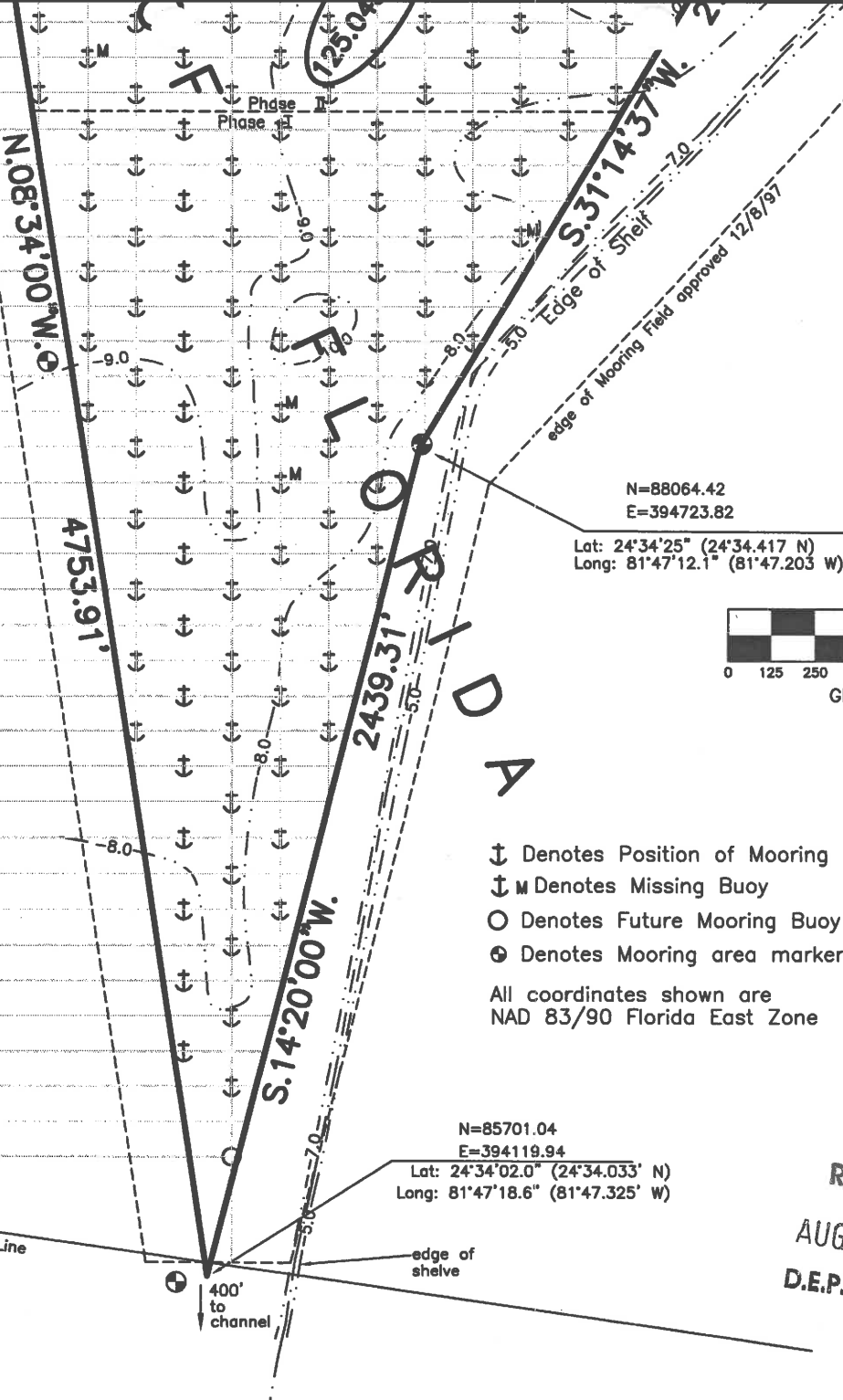
ISLAND SURVEYING INC.

ENGINEERS PLANNERS SURVEYORS

3152 Northside Drive
Suite 201
Key West, Fl. 33040

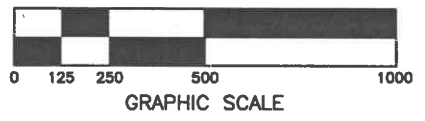
(305) 293-0466
Fax: (305) 293-0237
fhldeb1@bellsouth.net
L.B. No. 7700

24°34.617' N 32
 24°34.600' N 31
 24°34.583' N 30
 24°34.567' N 29
 24°34.550' N 28
 24°34.533' N 27
 24°34.517' N 26
 24°34.500' N 25
 24°34.483' N 24
 24°34.467' N 23
 24°34.450' N 22
 24°34.433' N 21
 24°34.417' N 20
 24°34.400' N 19
 24°34.383' N 18
 24°34.367' N 17
 24°34.350' N 16
 24°34.333' N 15
 24°34.317' N 14
 24°34.300' N 13
 24°34.283' N 12
 24°34.267' N 11
 24°34.250' N 10
 24°34.233' N 9
 24°34.217' N 8
 24°34.200' N 7
 24°34.183' N 6
 24°34.167' N 5
 24°34.150' N 4
 24°34.133' N 3
 24°34.117' N 2
 24°34.100' N 1
 24°34.083' N 0



N=88064.42
 E=394723.82

Lat: 24°34'25" (24°34.417 N)
 Long: 81°47'12.1" (81°47.203 W)



- ↓ Denotes Position of Mooring Buoy
 - ↓ M Denotes Missing Buoy
 - Denotes Future Mooring Buoy
 - ⊙ Denotes Mooring area marker
- All coordinates shown are
 NAD 83/90 Florida East Zone

N=85701.04
 E=394119.94

Lat: 24°34'02.0" (24°34.033' N)
 Long: 81°47'18.6" (81°47.325' W)

RECEIVED
 AUG 26 2011
 D.E.P. Marathon

City of Key West
 Bay of Florida (Mooring Field)

Sheet 4 of 8

Specific Purpose Survey Submerged Land Lease		Dwn No.: 11-150	
Scale: 1"=500'	Ref. File	Flood panel No.	Dwn. By: F.H.H.
Date: 4/06/11		Flood Zone:	Flood Elev.
REVISIONS AND/OR ADDITIONS			
8/23/11: revised lease area			
f:/datafred/dwg//cityK.W./MOORING1			

ISLAND SURVEYING INC.
 ENGINEERS PLANNERS SURVEYORS

3152 Northside Drive
 Suite 201
 Key West, Fl. 33040

(305) 293-0466
 Fax. (305) 293-0237
 fhildeb1@bellsouth.net
 L.B. No. 7700

