

**COMPONENTS OF CONTRACT PLANS SET**

ROADWAY PLANS  
SIGNING AND PAVEMENT MARKING PLANS

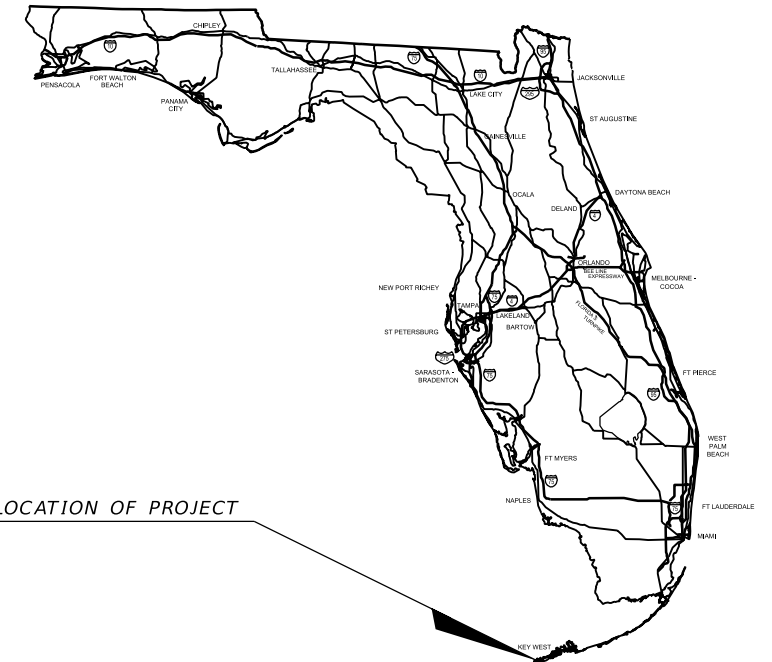
**STATE OF FLORIDA  
DEPARTMENT OF TRANSPORTATION**

**CONTRACT PLANS**

FINANCIAL PROJECT ID 430670-1-52-01

MONROE COUNTY (90010)

STATE ROAD NO. 5 / TRUMAN AVE AT KEY WEST  
FROM WHITEHEAD ST TO EISENHOWER DR



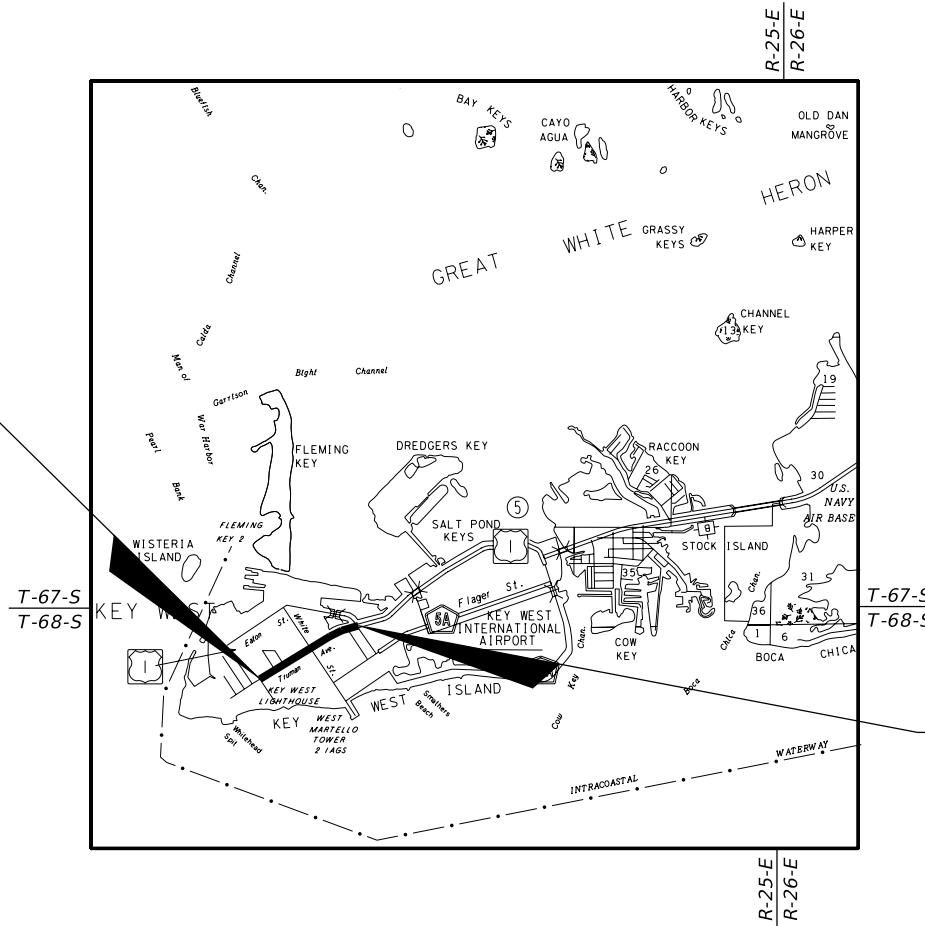
LOCATION OF PROJECT

A DETAILED INDEX APPEARS ON THE  
KEY SHEET OF EACH COMPONENT

**INDEX OF ROADWAY PLANS**

SHEET NO.	SHEET DESCRIPTION
1	KEY SHEET
2	SUMMARY OF PAY ITEMS
3	TYPICAL SECTIONS
4 - 5	SUMMARY OF QUANTITIES
6	GENERAL NOTES
7 - 16	ROADWAY PLAN
17	TRAFFIC CONTROL PLAN NOTES
18 - 21	TRAFFIC CONTROL PLANS
22	TRAFFIC CONTROL PLAN SIGN DETAIL
CTL-1 CTL-2	PROJECT NETWORK CONTROL

**BEGIN PROJECT**  
 SURVEY SR-5  
 STA 51+26.50  
 MP 0.406



**END PROJECT**  
 SURVEY SR-5  
 STA 100+94.50  
 MP 1.347

**ROADWAY SHOP DRAWINGS  
TO BE SUBMITTED TO:**

ALEJANDRO G. MEITIN, P.E.  
CH PEREZ & ASSOC. CONSULTING ENGINEERS  
9594 NW 41 STREET, SUITE 201  
DORAL, FLORIDA 33178

**PLANS PREPARED BY:**

CH PEREZ & ASSOC. CONSULTING ENGINEERS  
9594 NW 41 STREET, SUITE 201  
MIAMI, FLORIDA 33178  
(305)592-1070 | FAX: (305)592-1078



CONTRACT No.:  
VENDOR No.: 55-0866252  
CERTIFICATE OF AUTHORIZATION NO. EB-25976

NOTE: THE SCALE OF THESE PLANS MAY  
HAVE CHANGED DUE TO REPRODUCTION.

**GOVERNING STANDARDS AND SPECIFICATIONS:**

Florida Department of Transportation, 2013 Design Standards and revised Index Drawings as appended herein, and 2013 Standard Specifications for Road and Bridge Construction, as amended by Contract Documents.

For Design Standards click on the "Design Standards" link at the following web site:  
<http://www.dot.state.fl.us/rddesign/>

For the Standard Specifications for Road and Bridge Construction click on the "Specifications" link at the following web site:  
<http://www.dot.state.fl.us/specificationsoffice/>

LENGTH OF PROJECT		
	LINEAR FEET	MILES
ROADWAY	4968.00	0.941
BRIDGES		
NET LENGTH OF PROJECT	4968.00	0.941
EXCEPTIONS		
GROSS LENGTH OF PROJECT	4968.00	0.941

FDOT PROJECT MANAGER: ALI TOGHIANI, P.E.

KEY SHEET REVISIONS	
DATE	DESCRIPTION

ROADWAY PLANS  
ENGINEER OF RECORD: ALEJANDRO G. MEITIN, P.E.

P.E. NO.: 44744

FISCAL YEAR	SHEET NO.
15	1

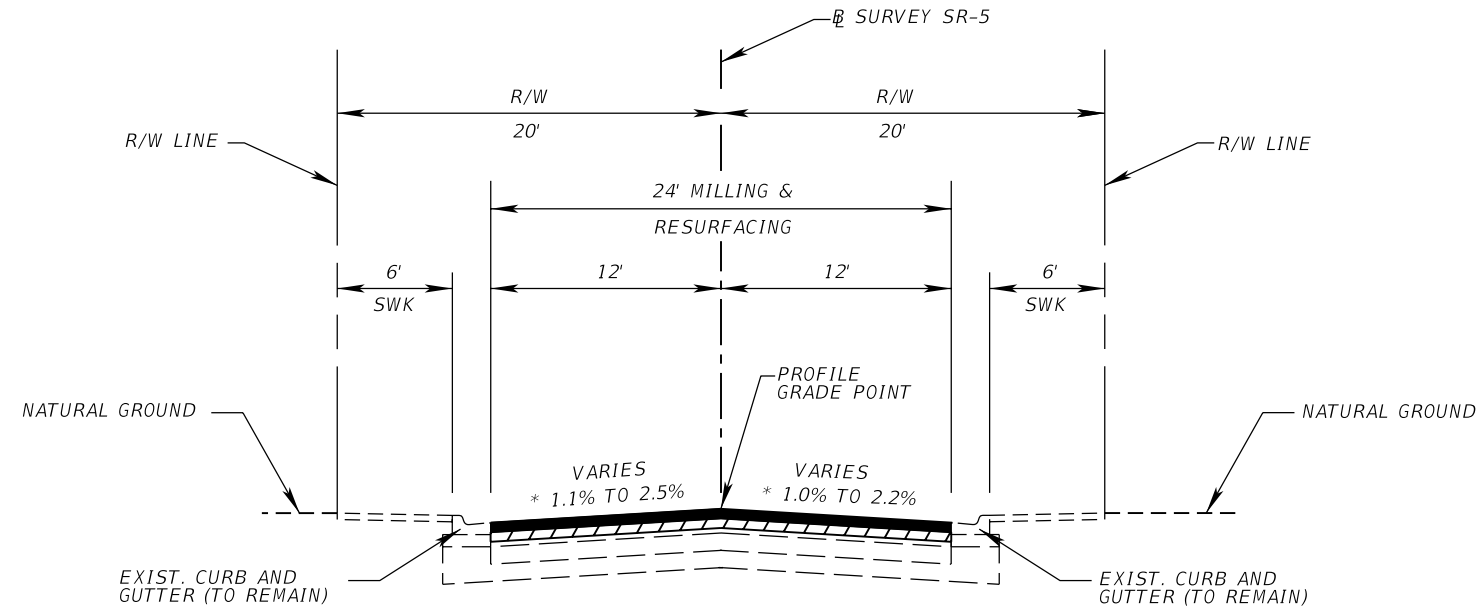
NOTICE: THE OFFICIAL RECORD OF THIS SHEET IS THE ELECTRONIC FILE SIGNED AND SEALED UNDER RULE 61G15-23.003, F.A.C.

02/22/2013 14:50:02 PM

FLORIDA DEPARTMENT OF TRANSPORTATION PROJECT SUMMARY OF PAY ITEMS FOR PROJECT: 430670-1-52-01						
LEAD PROJECT : 430670-1-52-01			DISTRICT : 06		COUNTY/SECTION : 90010000	
PROJECT(S) : 43067015201			COUNTY : MONROE			
0200 SUMMARY OF ROADWAY						
SPC	ALT	ITEM NUMBER	ITEM DESCRIPTION	UNIT	43067015201	QUANTITY TOTAL
		0999- 2-	LUMP SUM CONTRACT, ALTERNATIVE BIDDING	43067015201	LS	1.000
		0999- 25-	INITIAL CONTINGENCY AMOUNT, DO NOT BID	43067015201	LS	1.000

REVISIONS DATE DESCRIPTION DATE DESCRIPTION				C H Perez & Associates Consulting Engineer, Inc. Certificate of Authorization EB-25976 9594 NW 41 Street, Suite 201 Doral, Florida 33178 Tel. (305) 592-1070 Fax: (305) 592-1078 Alejandro G. Meitin, P.E. P.E. License No. 44744			STATE OF FLORIDA DEPARTMENT OF TRANSPORTATION			SUMMARY OF PAY ITEMS	SHEET NO. 2
ROAD NO.		COUNTY		FINANCIAL PROJECT ID							
5		MONROE		430670-1-52-01							

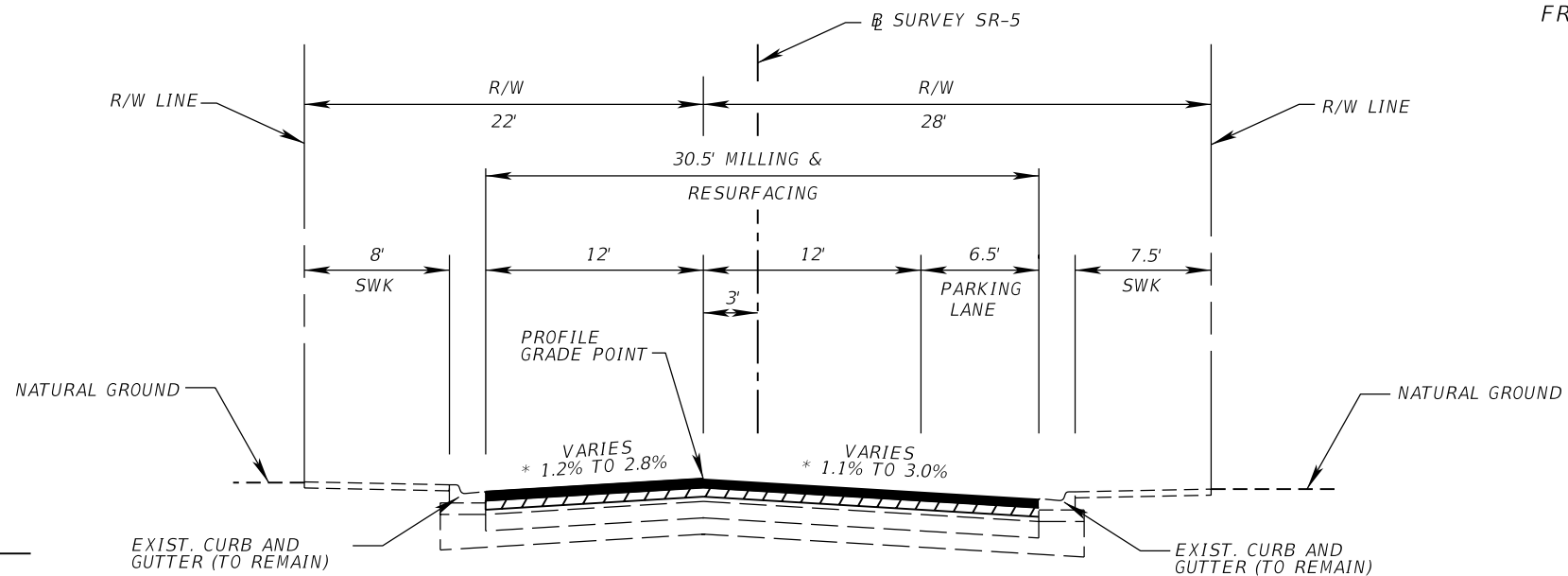
NOTICE: THE OFFICIAL RECORD OF THIS SHEET IS THE ELECTRONIC FILE SIGNED AND SEALED UNDER RULE 61G15-23.003, F.A.C.



TYPICAL SECTION  
SR-5  
STA. 51+26.50 TO STA. 61+55.00

MILLING  
MILL EXISTING ASPHALT PAVEMENT (1" AVG. DEPTH)  
RESURFACING  
FRICTION COURSE FC-9.5 (1") (RUBBER)

\* MATCH EXISTING CROSS SLOPE.  
APPROXIMATE VALUE SHOWN.



TYPICAL SECTION  
SR-5  
STA. 61+55.00 TO STA. 100+94.50

TRAFFIC DATA

CURRENT YEAR 2011 = AADT = 20500  
ESTIMATED OPENING YEAR 2015 = AADT = 20900  
ESTIMATED DESIGN YEAR 2035 = AADT = 21800  
K = 9% D = 55.10% T = 8.30% (24 HOUR)  
DESIGN HOUR T = 4%  
DESIGN SPEED = 30 MPH

REVISIONS				C H Perez & Associates Consulting Engineer, Inc. Certificate of Authorization EB-25976 9594 NW 41 Street, Suite 201 Doral, Florida 33178 Tel. (305) 592-1070 Fax: (305) 592-1078	STATE OF FLORIDA DEPARTMENT OF TRANSPORTATION			SHEET NO.
DATE	DESCRIPTION	DATE	DESCRIPTION		ROAD NO.	COUNTY	FINANCIAL PROJECT ID	
				Alejandro G. Meitin, P.E. P.E. License No. 44744	5	MONROE	430670-1-52-01	TYPICAL SECTIONS 3

NOTICE: THE OFFICIAL RECORD OF THIS SHEET IS THE ELECTRONIC FILE SIGNED AND SEALED UNDER RULE 61G15-23.003, F.A.C.

SUMMARY OF MANHOLES TO BE ADJUSTED				
LOCATION STATION	SIDE	TYPE	QUANTITY	
			P	F
51+58.00	LT	STORM SEWER	1	
51+66.42	RT	STORM SEWER	1	
51+89.89	RT	STORM SEWER	1	
52+10.08	LT	STORM SEWER	1	
52+15.55	LT	STORM SEWER	1	
55+66.16	RT	STORM SEWER	1	
57+32.16	RT	STORM SEWER	1	
57+38.20	LT	STORM SEWER	1	
58+41.34	LT	STORM SEWER	1	
61+11.42	LT	STORM SEWER	1	
63+90.12	LT	STORM SEWER	1	
64+07.92	LT	STORM SEWER	1	
65+68.98	LT	STORM SEWER	1	
67+39.76	LT	STORM SEWER	1	
70+25.19	LT	STORM SEWER	1	
70+43.78	LT	STORM SEWER	1	
71+27.81	RT	STORM SEWER	1	
71+36.53	LT	STORM SEWER	1	
71+44.26	LT	STORM SEWER	1	
71+36.53	LT	STORM SEWER	1	
73+40.57	LT	STORM SEWER	1	
74+69.30	RT	STORM SEWER	1	
77+40.16	RT	STORM SEWER	1	
78+44.76	LT	STORM SEWER	1	
79+78.91	RT	STORM SEWER	1	
80+67.18	LT	STORM SEWER	1	
82+12.16	RT	STORM SEWER	1	
82+13.81	RT	STORM SEWER	1	
85+83.91	LT	STORM SEWER	1	
85+85.04	RT	STORM SEWER	1	
85+85.10	RT	STORM SEWER	1	
88+75.56	RT	STORM SEWER	1	
89+78.89	LT	STORM SEWER	1	
91+80.60	LT	STORM SEWER	1	
92+07.80	LT	STORM SEWER	1	
92+16.11	LT	STORM SEWER	1	
92+31.42	RT	STORM SEWER	1	
92+49.33	LT	STORM SEWER	1	
95+47.87	LT	STORM SEWER	1	
95+93.40	LT	STORM SEWER	1	
96+07.84	LT	STORM SEWER	1	
96+91.44	LT	STORM SEWER	1	
97+06.98	LT	STORM SEWER	1	
98+77.03	LT	STORM SEWER	1	

SUMMARY OF UTILITY MANHOLES TO BE ADJUSTED BY CITY OF KEY WEST				
LOCATION STATION	SIDE	TYPE	QUANTITY	
			P	F
51+51.92	LT	SANITARY	1	
53+86.52	LT	SANITARY	1	
55+96.06	LT	SANITARY	1	
58+63.31	LT	SANITARY	1	
61+28.47	LT	SANITARY	1	
63+88.41	LT	SANITARY	1	
65+69.31	LT	SANITARY	1	
66+84.21	LT	SANITARY	1	
68+52.35	LT	SANITARY	1	
71+38.11	LT	SANITARY	1	
74+81.42	LT	SANITARY	1	
77+36.29	LT	SANITARY	1	
79+62.62	LT	SANITARY	1	
80+95.97	LT	SANITARY	1	
82+23.04	LT	SANITARY	1	
83+95.20	LT	SANITARY	1	
85+74.25	LT	SANITARY	1	
86+64.27	LT	SANITARY	1	
88+48.08	LT	SANITARY	1	
92+15.90	LT	SANITARY	1	
94+40.03	RT	SANITARY	1	
95+70.96	LT	SANITARY	1	
98+58.45	RT	SANITARY	1	
98+70.27	LT	SANITARY	1	
100+59.82	RT	SANITARY	1	

SUMMARY OF UTILITY MANHOLES TO BE ADJUSTED BY AT&T				
LOCATION STATION	SIDE	TYPE	QUANTITY	
			P	F
71+44.02	RT	TELEPHONE	1	

SUMMARY OF WATER VALVES TO BE ADJUSTED BY FLORIDA KEYS AQUEDUCT AUTHORITY				
LOCATION STATION	SIDE	QUANTITY		UTILITY OWNER
		P	F	
51+20.40	LT	1		
53+97.26	LT	1		
55+80.82	LT	1		
55+85.51	RT	1		
57+21.17	RT	1		
58+54.94	RT	1		
60+43.36	RT	1		
61+41.02	RT	1		
61+47.29	RT	1		
61+60.16	RT	1		
62+57.78	RT	1		
62+58.69	RT	1		
64+43.83	RT	1		
65+65.02	RT	1		
65+70.14	RT	1		
65+99.91	RT	1		
66+15.96	RT	1		
71+34.83	RT	1		
71+46.42	RT	1		
71+48.79	RT	1		
71+64.81	RT	1		
72+36.29	RT	1		
73+44.51	RT	1		
74+76.06	RT	1		
75+05.32	RT	1		
75+95.05	RT	1		
77+21.05	RT	1		
77+23.04	RT	1		
77+91.88	RT	1		
78+48.40	RT	1		
79+73.98	RT	1		
79+74.07	RT	1		
79+75.89	RT	1		
79+91.20	RT	1		
81+49.67	RT	1		
81+53.32	RT	1		
81+84.36	RT	1		
82+27.22	RT	1		
83+19.98	RT	1		
83+97.27	RT	1		
83+99.88	RT	1		
84+24.38	RT	1		
84+84.50	RT	1		
85+65.74	RT	1		
86+06.40	RT	1		
86+14.49	RT	1		
88+62.25	RT	1		
88+65.10	RT	1		
88+65.34	RT	1		

SUMMARY OF WATER VALVES TO BE ADJUSTED BY FLORIDA KEYS AQUEDUCT AUTHORITY				
LOCATION STATION	SIDE	QUANTITY		UTILITY OWNER
		P	F	
88+88.39	RT	1		
89+40.93	RT	1		
89+83.88	RT	1		
92+23.83	RT	1		
95+73.31	RT	1		
95+89.77	RT	1		
100+17.77	RT	1		
100+45.48	RT	1		
100+80.16	RT	1		
100+84.21	RT	1		

UTILITY VALVE AND MANHOLE ADJUSTMENT NOTES: (LUMP SUM PROJECT)

1. ONLY ONE PAYMENT SHALL BE MADE PER FACILITY TO BE ADJUSTED. PRICE AND PAYMENT FOR EACH UNIT INCLUDES COST OF ALL ADJUSTMENTS REGARDLESS OF THE NUMBER OF ADJUSTMENTS REQUIRED FOR PROPER CONSTRUCTION OF THE PROJECT. VALVE BOXES AND MANHOLES SHALL BE ADJUSTED WHENEVER THEY ARE 1/4" OR MORE ABOVE OR BELOW THE PAVEMENT FINAL GRADE ELEVATION. IF ADJUSTMENT IS NOT POSSIBLE THE LID OR MANHOLE RING NEEDS TO BE REPLACED.
2. THE CONTRACTOR IS RESPONSIBLE FOR PERFORMING MEASUREMENTS ON ALL MANHOLES/VALVES BOXES WITHIN PAVING LIMITS. COST OF THE MEASURING IS INCLUDED IN THE LUMP SUM BID PRICE FOR THIS PROJECT.
3. THE MEASUREMENTS SHALL BE MADE PRIOR TO MILLING BETWEEN 10-FT STRAIGHT EDGE, PLACED ON THE TOP OF THE MANHOLE/VALVE BOX, AND THE EXISTING PAVEMENT.
4. THE QUANTITY TABULATION(S) SUMMARIZE THE MANHOLES/VALVE BOXES OWNED BY THE UTILITY AGENCY/OWNER THAT HAVE BEEN IDENTIFIED WITHIN THE PROJECT; HOWEVER, THE ACTUAL NUMBER TO BE ADJUSTED WILL BE AS APPROVED BY THE ENGINEER.

REVISIONS				C H Perez & Associates Consulting Engineer, Inc. Certificate of Authorization EB-25976 9594 NW 41 Street, Suite 201 Doral, Florida 33178 Tel. (305) 592-1070 Fax: (305) 592-1078 Alejandro G. Meitin, P.E. P.E. License No. 44744	STATE OF FLORIDA DEPARTMENT OF TRANSPORTATION			SHEET NO.  4
DATE	DESCRIPTION	DATE	DESCRIPTION		ROAD NO.	COUNTY	FINANCIAL PROJECT ID	
					5	MONROE	430670-1-52-01	

**SUMMARY OF SIGNAL  
PULL BOXES TO BE REPLACED**

LOCATION STATION	SIDE	QUANTITY	
		P	F
51+28.50	RT	1	
51+30.45	LT	1	
55+70.65	RT	1	
56+17.65	LT	2	
56+18.15	RT	1	
56+18.60	RT	1	
56+21.30	RT	1	
58+45.00	LT	1	
61+07.85	RT	1	
61+50.05	LT	1	
61+55.65	RT	1	
61+58.25	RT	1	
65+53.70	LT	1	
65+84.60	LT	1	
71+07.85	RT	1	
71+12.20	LT	1	
71+13.30	RT	1	
71+16.00	RT	1	
71+17.00	LT	1	
71+19.60	LT	1	
71+69.50	LT	1	
71+75.25	RT	1	
77+22.30	RT	1	
77+93.50	LT	1	
79+44.15	RT	1	
79+89.65	LT	1	
84+62.40	LT	1	
88+21.80	LT	1	
88+25.00	LT	1	
91+89.00	LT	1	
95+54.60	LT	1	
95+88.00	RT	1	
95+89.75	LT	1	
100+40.90	LT	1	
100+44.30	LT	1	

**SUMMARY OF TEMPORARY SIGNALIZATION**

PHASE	DURATION DAYS	Temp Signals & Maintenance, Per Intersection - Each Day						Temp Detection & Maintenance, Per Intersection - Each Day					
		EXISTING			TEMPORARY			EXISTING			TEMPORARY/NEW		
		#	P	F	#	P	F	#	P	F	#	P	F
1	45	6	270				6	270					
2	45	6	270				6	270					
3	30	6	180				6	180					

**SUMMARY OF LIGHTING  
PULL BOXES TO BE REPLACED**

LOCATION STATION	SIDE	QUANTITY	
		P	F
55+68.60	RT	1	
56+18.55	RT	1	
56+18.75	LT	1	
58+45.00	LT	1	
58+83.25	LT	1	
61+04.10	LT	1	
61+04.45	RT	1	
61+07.85	LT	1	
61+50.55	LT	1	
61+60.80	RT	1	
65+50.50	LT	1	
65+87.95	LT	1	
71+10.50	RT	1	
71+14.55	LT	1	
71+61.65	LT	1	
71+72.80	RT	1	
74+62.25	RT	1	
77+93.50	LT	1	
79+41.50	RT	1	
79+89.65	LT	1	
82+04.40	RT	1	
84+21.35	LT	1	
84+64.95	LT	1	
88+21.85	LT	1	
91+90.80	LT	1	
91+93.70	RT	1	
95+56.90	LT	1	
95+85.75	RT	1	
95+92.20	LT	1	

**SUMMARY OF  
DETECTABLE WARNING MATS**

LOCATION STATION	SIDE	QUANTITY	
		P	F
51+68.10	RT	1	
51+68.50	LT	1	
51+73.64	LT	1	
51+81.07	RT	1	
55+78.33	LT	1	
71+24.98	RT	1	
71+30.60	LT	1	
71+53.25	LT	1	
74+92.91	RT	1	
77+47.26	RT	1	
77+69.59	LT	1	
79+45.98	LT	1	
79+81.30	RT	1	
82+34.07	RT	1	
83+78.32	LT	1	
84+88.25	LT	1	
85+56.93	RT	1	
85+91.54	RT	1	
88+23.17	RT	1	
88+70.09	LT	1	
88+79.61	RT	1	
88+81.02	LT	1	
92+34.38	RT	1	
95+82.42	LT	1	

**REVISIONS**

DATE	DESCRIPTION	DATE	DESCRIPTION

C H Perez & Associates Consulting Engineer, Inc.  
 Certificate of Authorization EB-25976  
 9594 NW 41 Street, Suite 201  
 Doral, Florida 33178  
 Tel. (305) 592-1070  
 Fax: (305) 592-1078  
 Alejandro G. Meitin, P.E.  
 P.E. License No. 44744



**STATE OF FLORIDA  
DEPARTMENT OF TRANSPORTATION**

ROAD NO.	COUNTY	FINANCIAL PROJECT ID
5	MONROE	430670-1-52-01

**SUMMARY OF QUANTITIES**

SHEET NO.

5

NOTICE: THE OFFICIAL RECORD OF THIS SHEET IS THE ELECTRONIC FILE SIGNED AND SEALED UNDER RULE 61G15-23.003, F.A.C.

GENERAL:

1. REFER TO THE "NETWORK CONTROL SHEET" FOR HORIZONTAL AND VERTICAL DATUM'S USED ON THIS PROJECT.
2. ALL PUBLIC LAND CORNERS AND PRIMARY NETWORK CONTROL SURVEY MONUMENTS ARE TO BE PROTECTED BY THE CONTRACTOR. CORNERS AND MONUMENTS WITHIN THE WORK ZONE AND IN DANGER OF BEING DAMAGED, DESTROYED OR COVERED SHALL BE PROPERLY REFERENCED BY A REGISTERED LAND SURVEYOR IN ACCORDANCE WITH THE MINIMUM TECHNICAL STANDARDS OF THE FLORIDA BOARD OF PROFESSIONAL LAND SURVEYOR PRIOR TO THE BEGINNING OF WORK. UPON PROJECT COMPLETION THE CONTRACTOR SHALL RESTORE ALL SUCH CORNERS AND MONUMENTS AND SHALL FURNISH TO THE DISTRICT LOCATION SURVEYOR A SIGNED AND SEALED COPY OF THE LAND SURVEYOR'S REFERENCE DRAWING. INCLUDE ALL COST OF REFERENCING, RESTORING AND PRESERVING CORNERS AND MONUMENTS IN THE LUMP SUM BID PRICE FOR THIS PROJECT.
3. ALL EXCESS MATERIAL AS DESIGNATED BY THE ENGINEER IS TO BE DISPOSED BY THE CONTRACTOR IN AREAS PROVIDED BY HIM WITHIN 72 HOURS OF BEING DEPOSITED IN THE CONSTRUCTION AREA AND AT THE CONTRACTOR'S EXPENSE.
4. THE CONTRACTOR SHALL USE A STREET SWEEPER (USING WATER) OR OTHER EQUIPMENT CAPABLE OF CONTROLLING AND REMOVING DUST. APPROVAL OF THE USE OF SUCH EQUIPMENT IS CONTINGENT UPON ITS DEMONSTRATED ABILITY TO DO THE WORK. CLEANING AND SWEEPING IS TO BE INCLUDED IN THE LUMP SUM BID PRICE FOR THIS PROJECT.
5. THE CONTRACTOR IS RESPONSIBLE FOR KEEPING EXISTING AND NEW INLETS CLEAN OF MILLING MATERIAL, LIMEROCK, DEBRIS, ETC. DURING THE CONSTRUCTION AT NO ADDITIONAL COST.
6. EXISTING UTILITIES ARE BACKFILLED WITH FLOWABLE FILL. LARGE CHUNKS OF EXCAVATED MATERIAL SHALL BE REPLACED WITH SUITABLE MATERIAL OR PROCESSED TO MAKE THEM SUITABLE FOR BACKFILLING OR EMBANKMENT CONSTRUCTION. COST TO BE INCLUDED IN THE LUMP SUM BID PRICE FOR THIS PROJECT.
7. WORK NECESSARY FOR HARMONIZATION OUTSIDE R/W SHALL BE INCLUDED IN THE LUMP SUM BID PRICE FOR THIS PROJECT. CLEARING AND GRUBBING, EARTHWORK AND GRADING ARE INCIDENTAL TO THIS ITEM.
8. THE CONTRACTOR SHALL PERFORM STANDARD CLEARING AND GRUBBING FOR THE WORK BEING DONE AS APPROVED BY THE ENGINEER. COST TO BE INCLUDED IN THE LUMP SUM BID PRICE FOR THIS PROJECT.
9. SAW CUTTING OF THE EXISTING SIDEWALKS SHALL BE MADE ONLY AT THE NEAREST FLAG JOINTS.
10. INSTALLATIONS OF NEW PULL BOXES SHALL BE PERFORMED BY QUALIFIED ELECTRICAL CONTRACTOR. WHEN NEW PULL BOX IS REPLACING EXISTING PULL BOX, THE CONTRACTOR SHALL ADJUST CONDUITS AND CABLES TO FIT THE NEW PULL BOX ELEVATION. COST OF ADJUSTMENTS IS INCLUDED IN THE LUMP SUM BID PRICE FOR THIS PROJECT.
11. THE CONTRACTOR SHALL PERFORM AN INVENTORY OF ALL EXISTING STREET LIGHTING, TRAFFIC SIGNAL AND OTHER ELECTRIC AND COMMUNICATION INSTALLATIONS (POLES, PULL BOXES, CONTROLLER CABINET, SERVICE POINTS, ETC.) WITHIN THE AFFECTED LIMITS. AFFECTED LIMITS INCLUDE ALL AREAS WHERE CLEARING AND GRUBBING, EXCAVATION, REMOVAL OF SIDEWALK, OR ANY SPECIFIED ELECTRICAL WORK IS BEING PERFORMED. THE CONTRACTOR SHALL SUBMIT A REPORT OF THE CONDITION OF EACH INSTALLATION AND ITS CONTENT TO THE ENGINEER PRIOR TO THE BEGINNING OF CONSTRUCTION; INCLUDING PHOTOGRAPHS OF ANY IDENTIFIED DEFICIENCIES.
12. THE CONTRACTOR SHALL REPAIR ALL DAMAGED PULL BOXES AND THEIR CONTENT IN ACCORDANCE WITH THE LATEST FDOT, MAINTAINING AGENCY AND NATIONAL ELECTRICAL CODE REQUIREMENTS. ALL DAMAGED CABLES AND CONDUCTORS SHALL BE REPLACED, NO SPLICES ARE ALLOWED.
13. CONTRACTOR MAY ENCOUNTER EXISTING SIDEWALKS AND CURB RAMPS WHICH ARE GREATER THAN THE REQUIRED 4" OR 6" THICK. IF THIS OCCURS, CONTRACTOR IS TO BACKFILL THE AREA WITH SUITABLE MATERIAL AND HAND COMPACT SO THAT THE SIDEWALK OR RAMP IS CONSTRUCTED TO THE REQUIRED THICKNESS AT NO ADDITIONAL COST. PLACEMENT OF ADDITIONAL CONCRETE TO MEET EXISTING THICKNESS WILL NOT BE ACCEPTED.
14. MANY SIGNAL AND LIGHTING CONDUITS ALONG THE PROJECT ARE VERY SHALLOW DUE TO CONFLICTS WITH OTHER EXISTING UTILITIES. CONTRACTOR IS TO TAKE CARE WHEN REMOVING EXISTING CONCRETE RAMPS, SIDEWALK AND CURB & GUTTER TO NOT DAMAGE THE CONDUITS.

ENVIRONMENTAL:

1. ANY MATERIAL TO BE STOCKPILED FOR PERIODS GREATER THAN 24 HOURS SHALL BE PROTECTED BY APPROPRIATE EROSION CONTROL DEVICES.
2. THE CONTRACTOR SHALL REVIEW ENVIRONMENTAL REQUIREMENTS OF ANY PROPOSED STAGING AREAS WITH THE DISTRICT PERMITS COORDINATOR AT 305-470-5223 AT LEAST SEVENTY-TWO (72) HOURS PRIOR TO USE.
3. NO STAGING OR OTHER ACTIVITIES FOR THIS PROJECT WILL BE ALLOWED WITHIN OR ADJACENT TO BAY VIEW PARK.
4. ALL LANDSCAPE IS DESIGNATED TO REMAIN UNLESS OTHERWISE NOTED IN PLANS. ALL LANDSCAPE WITHIN 5 FEET OF CONSTRUCTION ACTIVITIES SHALL BE PROTECTED AS PER DESIGN STANDARD INDEX 544. COST OF TREE PROTECTION TO BE INCLUDED IN THE LUMP SUM BID PRICE FOR THIS PROJECT.
5. CONTRACTOR SHALL NOT STAGE OR OPERATE EQUIPMENT WITHIN THE DRIPLINE OF TREES.

DRAINAGE:

1. EXISTING STORM SEWERS (PIPES, FRENCH DRAINS AND/OR SLAB COVERED TRENCHES) SHALL REMAIN IN PLACE.

UTILITIES:

1. FOR UTILITY ADJUSTMENT SYMBOLS, SEE STANDARD INDEX NO. 002.
2. ALL EXISTING UTILITIES ARE TO REMAIN UNLESS OTHERWISE NOTED.
3. TWO FULL BUSINESS DAYS PRIOR TO DIGGING THE CONTRACTOR SHALL CALL SUNSHINE 811 AND THE UTILITY OWNER AND REQUEST UTILITY LOCATIONS. A CONTRACTOR'S REPRESENTATIVE MUST BE PRESENT WHEN UTILITY COMPANIES LOCATE THEIR FACILITIES.
4. TWO FULL BUSINESS DAYS PRIOR TO DIGGING NOTIFY THE ENGINEER AND CALL FDOT MAINTENANCE DEPARTMENT, TELEPHONE NUMBER (305) 650-0082 AND REQUEST LIGHTING CONDUITS LOCATIONS.
5. THE CONTRACTOR IS ADVISED THAT PROPERTIES ADJACENT TO THE PROJECT HAVE ELECTRIC, TELEPHONE, GAS, WATER AND/OR SEWER SERVICE LATERALS WHICH MAY NOT BE SHOWN IN PLANS. THE CONTRACTOR MUST REQUEST THE LOCATION OF THESE LATERAL SERVICES FROM THE UTILITY COMPANIES. THE ADDITIONAL COST OF EXCAVATING, INSTALLING, BACKFILLING AND COMPACTING AROUND THESE LATERAL SERVICES MUST BE INCLUDED IN THE COST OF THE LUMP SUM BID PRICE FOR THIS PROJECT.
6. PRE-TRENCHING IN THE ALIGNMENT AND GRADE OF PROPOSED PIPES STRUCTURES, FRENCH DRAINS, SLAB COVERED TRENCHES, CONDUITS, POLE FOUNDATIONS AND/OR SUB-GRADE SHALL BE PERFORMED SEVEN DAYS IN ADVANCE OF ITS CONSTRUCTION. THE CONTRACTOR SHALL PROVIDE UNDERGROUND UTILITY OWNERS AND THE DEPARTMENT WITH A SEVEN DAYS ADVANCE NOTICE OF ANY CONFLICT WITH PROPOSED CONSTRUCTION. THIS NOTIFICATION SHALL PROVIDE SURVEY INFORMATION ABOUT EXISTING UTILITY ALIGNMENT, GRADE AND POSSIBLE CONFLICTS. PAYMENT FOR PRE-TRENCHING, SURVEY AND BACKFILLING SHALL BE INCLUDED IN THE COST OF THE LUMP SUM BID PRICE FOR THIS PROJECT.
7. UTILITY OWNERS :

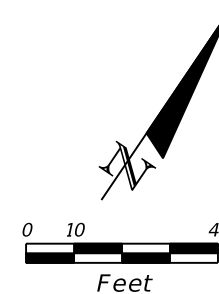
AT&T DISTRIBUTION	(305) 222-8745
COMCAST	(954) 447-8405
FLORIDA KEYS AQUEDUCT AUTHORITY	(305) 295-2141
KEYS ENERGY SERVICES	(305) 295-1055
KEY WEST SEWER DEPT.	(305) 809-3902
OPERATIONS MANAGEMENT, INC	(305) 292-5100
VERIZON BUSINESS	(904) 355-0187



NOTE TO REVIEWERS:

THIS PROJECT IS A "RIDE ONLY PROJECT"

REVISIONS				C H Perez & Associates Consulting Engineer, Inc. Certificate of Authorization EB-25976 9594 NW 41 Street, Suite 201 Doral, Florida 33178 Tel. (305) 592-1070 Fax: (305) 592-1078	STATE OF FLORIDA DEPARTMENT OF TRANSPORTATION			SHEET NO.
DATE	DESCRIPTION	DATE	DESCRIPTION		ROAD NO.	COUNTY	FINANCIAL PROJECT ID	
				 Alejandro G. Meitin, P.E. P.E. License No. 44744	5	MONROE	430670-1-52-01	GENERAL NOTES  6



BEGIN PROJECT  
MATCH EXISTING  
BEGIN MILLING & RESURFACING  
STA. 51+26.50  
MP. 0.406

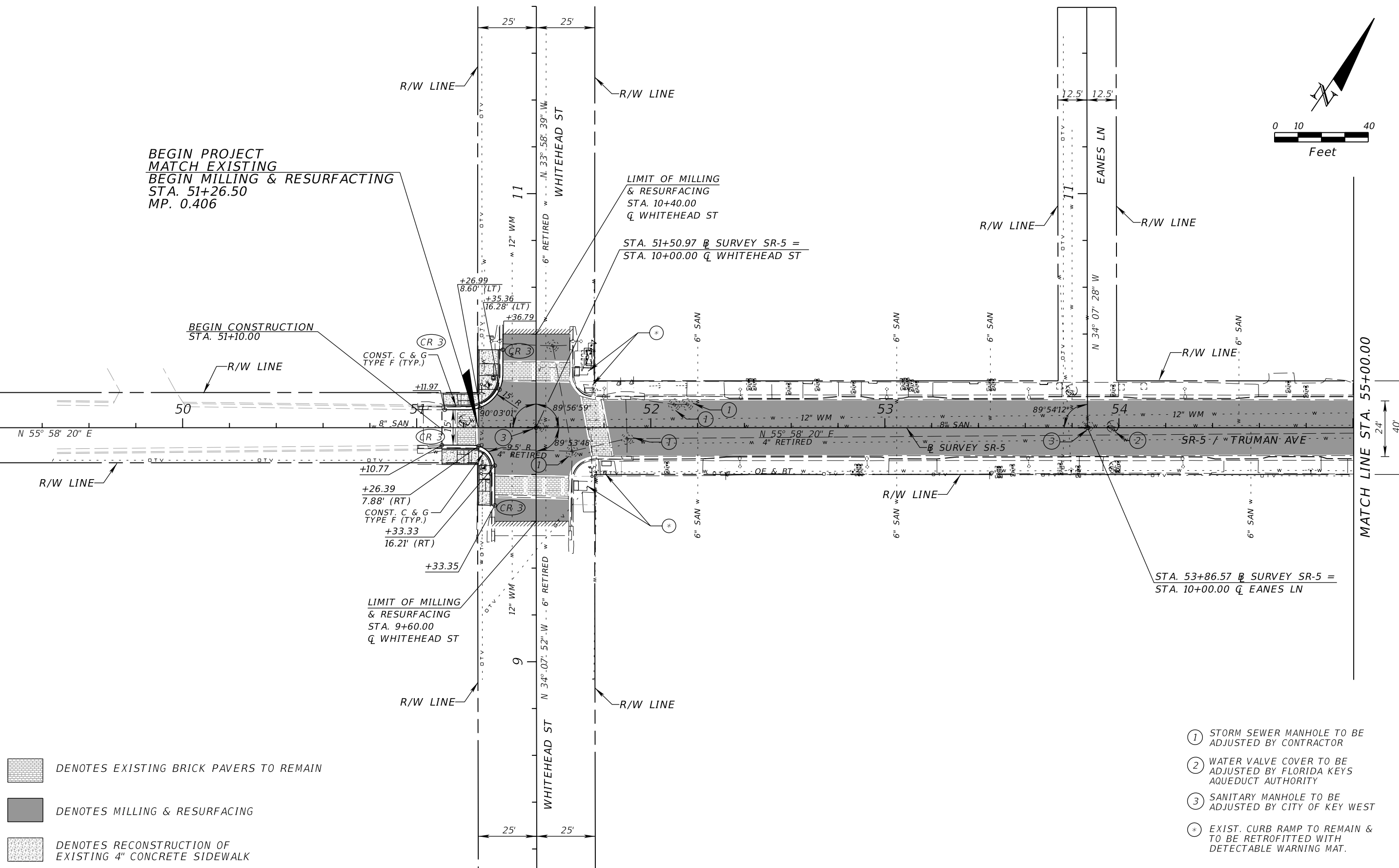
BEGIN CONSTRUCTION  
STA. 51+10.00




LIMIT OF MILLING  
& RESURFACING  
STA. 10+40.00  
Q WHITEHEAD ST

STA. 51+50.97 B SURVEY SR-5 =  
STA. 10+00.00 Q WHITEHEAD ST

STA. 53+86.57 B SURVEY SR-5 =  
STA. 10+00.00 Q EANES LN

MATCH LINE STA. 55+00.00

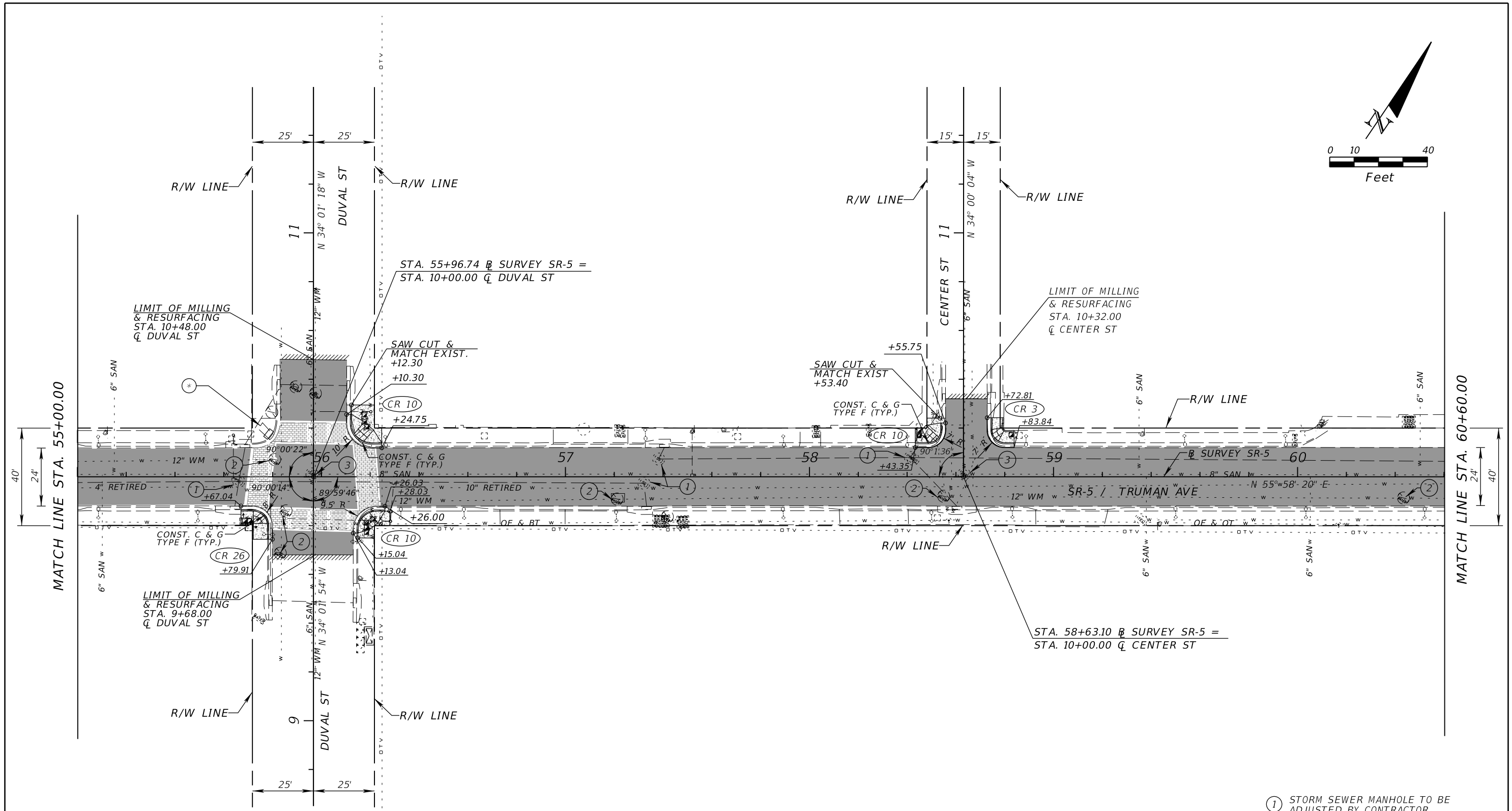
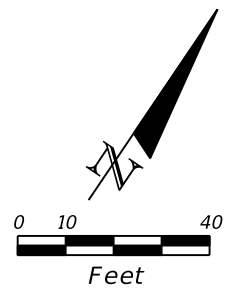


-  DENOTES EXISTING BRICK PAVERS TO REMAIN
-  DENOTES MILLING & RESURFACING
-  DENOTES RECONSTRUCTION OF EXISTING 4\"/>

- ① STORM SEWER MANHOLE TO BE ADJUSTED BY CONTRACTOR
- ② WATER VALVE COVER TO BE ADJUSTED BY FLORIDA KEYS AQUEDUCT AUTHORITY
- ③ SANITARY MANHOLE TO BE ADJUSTED BY CITY OF KEY WEST
- \* EXIST. CURB RAMP TO REMAIN & TO BE RETROFITTED WITH DETECTABLE WARNING MAT.

REVISIONS				C H Perez & Associates Consulting Engineer, Inc. Certificate of Authorization EB-25976 9594 NW 41 Street, Suite 201 Doral, Florida 33178 Tel. (305) 592-1070 Fax: (305) 592-1078 Alejandro G. Meitin, P.E. P.E. License No. 44744	STATE OF FLORIDA DEPARTMENT OF TRANSPORTATION			<b>ROADWAY PLAN</b>	SHEET NO.  7
DATE	DESCRIPTION	DATE	DESCRIPTION		ROAD NO.	COUNTY	FINANCIAL PROJECT ID		
					5	MONROE	430670-1-52-01		

NOTICE: THE OFFICIAL RECORD OF THIS SHEET IS THE ELECTRONIC FILE SIGNED AND SEALED UNDER RULE 61G15-23.003, F.A.C.



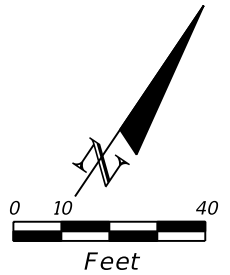

- DENOTES BRICK PAVERS TO REMAIN
- DENOTES MILLING & RESURFACING
- DENOTES RECONSTRUCTION OF EXISTING 4\"/>

- ① STORM SEWER MANHOLE TO BE ADJUSTED BY CONTRACTOR
- ② WATER VALVE COVER TO BE ADJUSTED BY FLORIDA KEYS AQUEDUCT AUTHORITY
- ③ SANITARY MANHOLE TO BE ADJUSTED BY CITY OF KEY WEST
- \* EXIST. CURB RAMP TO REMAIN & TO BE RETROFITTED WITH DETECTABLE WARNING MAT.

REVISIONS				C H Perez & Associates Consulting Engineer, Inc. Certificate of Authorization EB-25976 9594 NW 41 Street, Suite 201 Doral, Florida 33178 Tel. (305) 592-1070 Fax: (305) 592-1078 Alejandro G. Meitin, P.E. P.E. License No. 44744	STATE OF FLORIDA DEPARTMENT OF TRANSPORTATION			<h2 style="margin: 0;">ROADWAY PLAN</h2>	SHEET NO.
DATE	DESCRIPTION	DATE	DESCRIPTION		ROAD NO.	COUNTY	FINANCIAL PROJECT ID		8
					5	MONROE	430670-1-52-01		

NOTICE: THE OFFICIAL RECORD OF THIS SHEET IS THE ELECTRONIC FILE SIGNED AND SEALED UNDER RULE 61G15-23.003, F.A.C.



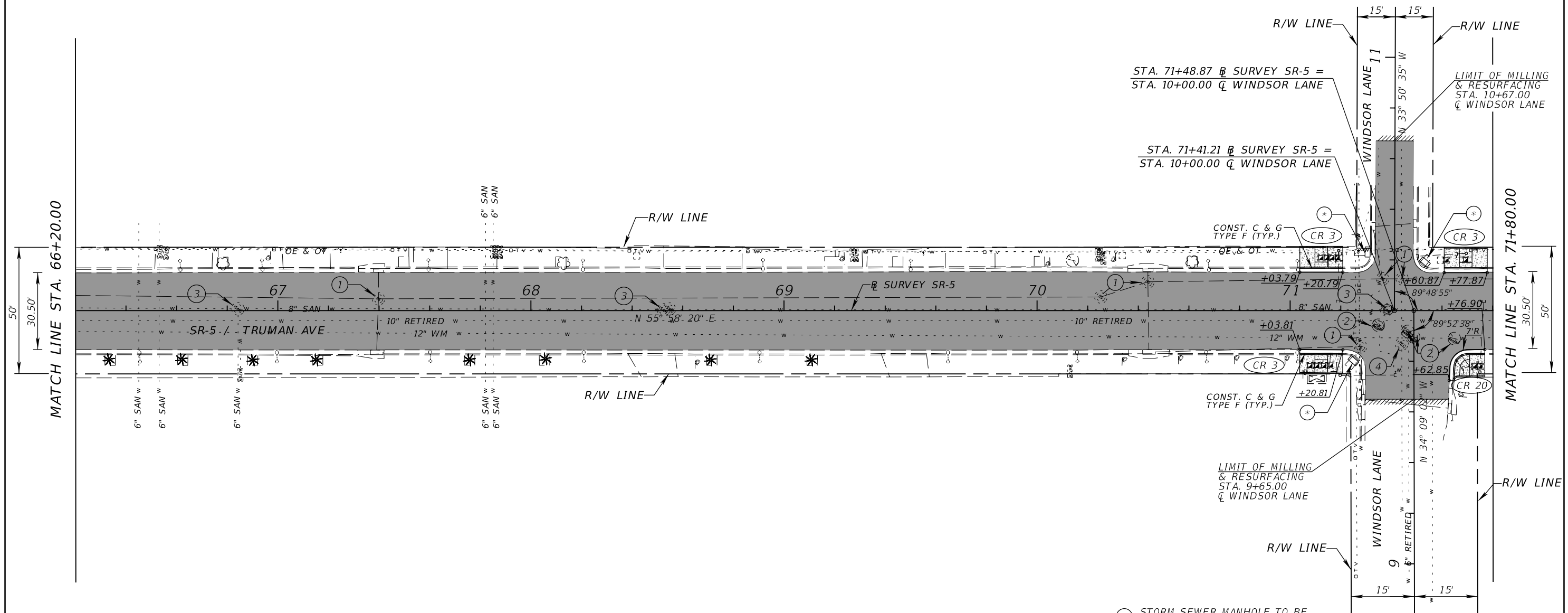
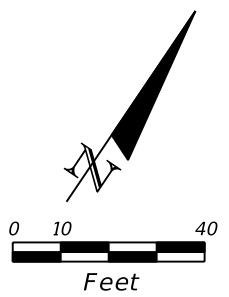


- DENOTES BRICK PAVERS TO REMAIN
- DENOTES MILLING & RESURFACING
- DENOTES RECONSTRUCTION OF EXISTING 4\"/>

- ① STORM SEWER MANHOLE TO BE ADJUSTED BY CONTRACTOR
- ② WATER VALVE COVER TO BE ADJUSTED BY FLORIDA KEYS AQUEDUCT AUTHORITY
- ③ SANITARY MANHOLE TO BE ADJUSTED BY CITY OF KEY WEST
- \* EXIST. CURB RAMP TO REMAIN & TO BE RETROFITTED WITH DETECTABLE WARNING MAT.

REVISIONS				C H Perez & Associates Consulting Engineer, Inc. Certificate of Authorization EB-25976 9594 NW 41 Street, Suite 201 Doral, Florida 33178 Tel. (305) 592-1070 Fax: (305) 592-1078  Alejandro G. Meitin, P.E. P.E. License No. 44744	STATE OF FLORIDA DEPARTMENT OF TRANSPORTATION			<h2 style="margin: 0;">ROADWAY PLAN</h2>	SHEET NO.
DATE	DESCRIPTION	DATE	DESCRIPTION		ROAD NO.	COUNTY	FINANCIAL PROJECT ID		9
					5	MONROE	430670-1-52-01		

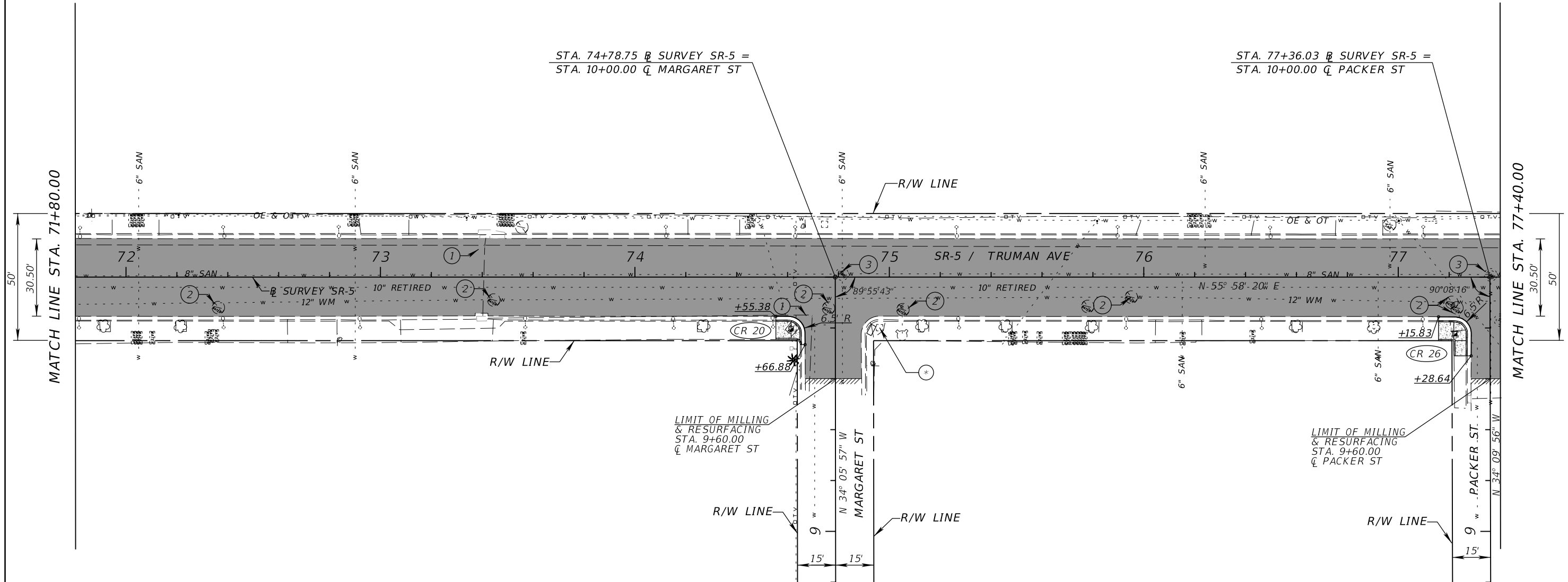
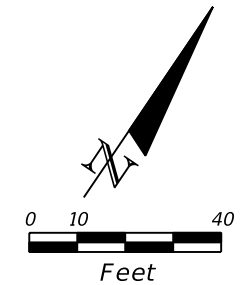
NOTICE: THE OFFICIAL RECORD OF THIS SHEET IS THE ELECTRONIC FILE SIGNED AND SEALED UNDER RULE 61G15-23.003, F.A.C.



- ① STORM SEWER MANHOLE TO BE ADJUSTED BY CONTRACTOR
- ② WATER VALVE COVER TO BE ADJUSTED BY FLORIDA KEYS AQUEDUCT AUTHORITY
- ③ SANITARY MANHOLE TO BE ADJUSTED BY CITY OF KEY WEST
- ④ TELEPHONE MANHOLE TO BE ADJUSTED BY AT&T
- \* EXIST. CURB RAMP TO REMAIN & TO BE RETROFITTED WITH DETECTABLE WARNING MAT.

NOTICE: THE OFFICIAL RECORD OF THIS SHEET IS THE ELECTRONIC FILE SIGNED AND SEALED UNDER RULE 61G15-23.003, F.A.C.

REVISIONS				C H Perez & Associates Consulting Engineer, Inc. Certificate of Authorization EB-25976 9594 NW 41 Street, Suite 201 Doral, Florida 33178 Tel. (305) 592-1070 Fax: (305) 592-1078 Alejandro G. Meitin, P.E. P.E. License No. 44744	STATE OF FLORIDA DEPARTMENT OF TRANSPORTATION			<h2 style="margin: 0;">ROADWAY PLAN</h2>	SHEET NO.
DATE	DESCRIPTION	DATE	DESCRIPTION		ROAD NO.	COUNTY	FINANCIAL PROJECT ID		10
				5	MONROE	430670-1-52-01			

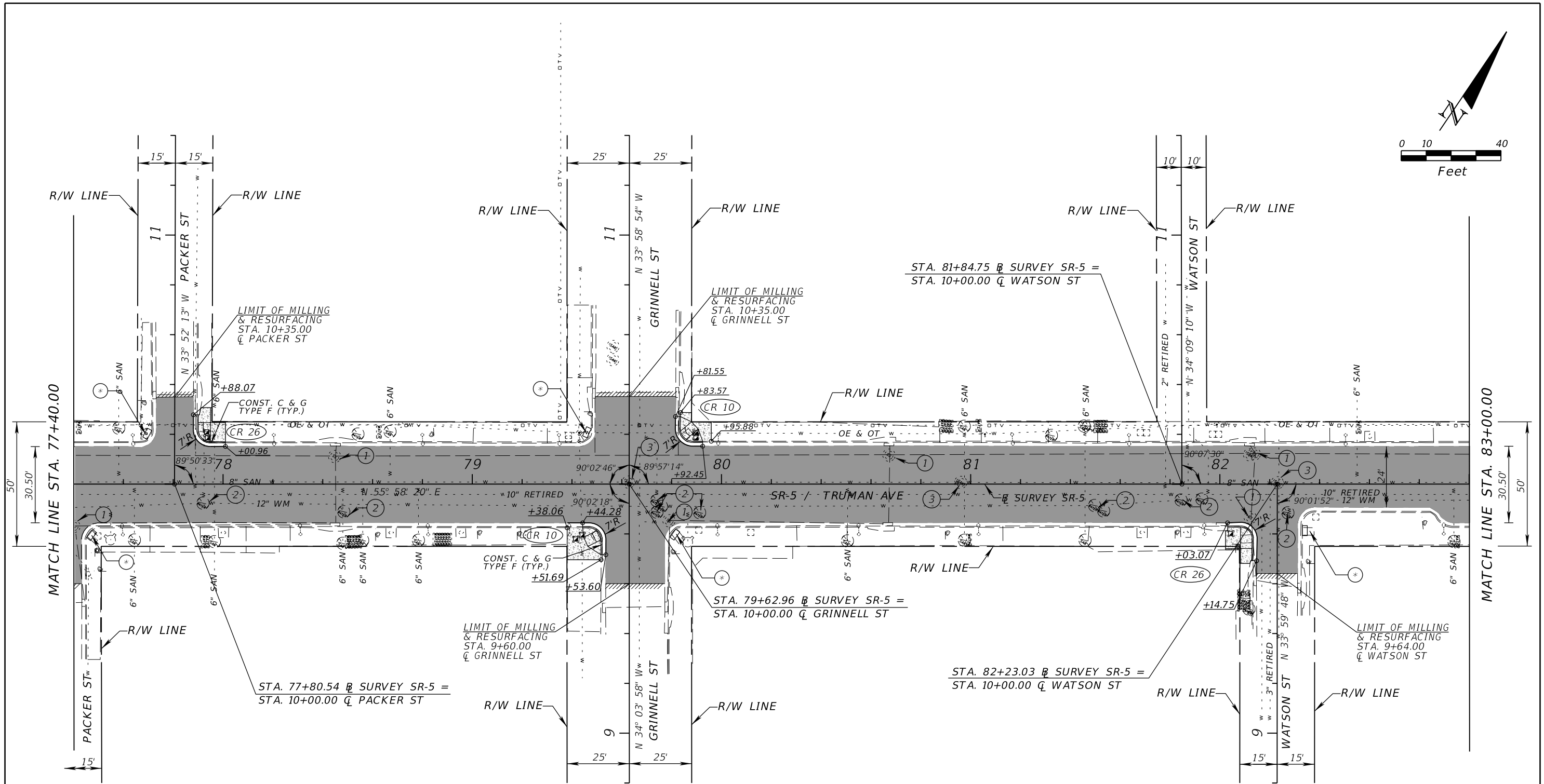
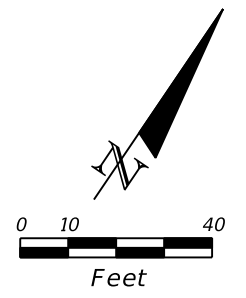


DENOTES MILLING & RESURFACING  
 DENOTES RECONSTRUCTION OF EXISTING 4" CONCRETE SIDEWALK

- ① STORM SEWER MANHOLE TO BE ADJUSTED BY CONTRACTOR
- ② WATER VALVE COVER TO BE ADJUSTED BY FLORIDA KEYS AQUEDUCT AUTHORITY
- ③ SANITARY MANHOLE TO BE ADJUSTED BY CITY OF KEY WEST
- \* EXIST. CURB RAMP TO REMAIN & TO BE RETROFITTED WITH DETECTABLE WARNING MAT.

REVISIONS				C H Perez & Associates Consulting Engineer, Inc. Certificate of Authorization EB-25976 9594 NW 41 Street, Suite 201 Doral, Florida 33178 Tel. (305) 592-1070 Fax: (305) 592-1078 Alejandro G. Meitin, P.E. P.E. License No. 44744	STATE OF FLORIDA DEPARTMENT OF TRANSPORTATION			<h2 style="margin: 0;">ROADWAY PLAN</h2>	SHEET NO.
DATE	DESCRIPTION	DATE	DESCRIPTION		ROAD NO.	COUNTY	FINANCIAL PROJECT ID		11
					5	MONROE	430670-1-52-01		

NOTICE: THE OFFICIAL RECORD OF THIS SHEET IS THE ELECTRONIC FILE SIGNED AND SEALED UNDER RULE 61G15-23.003, F.A.C.

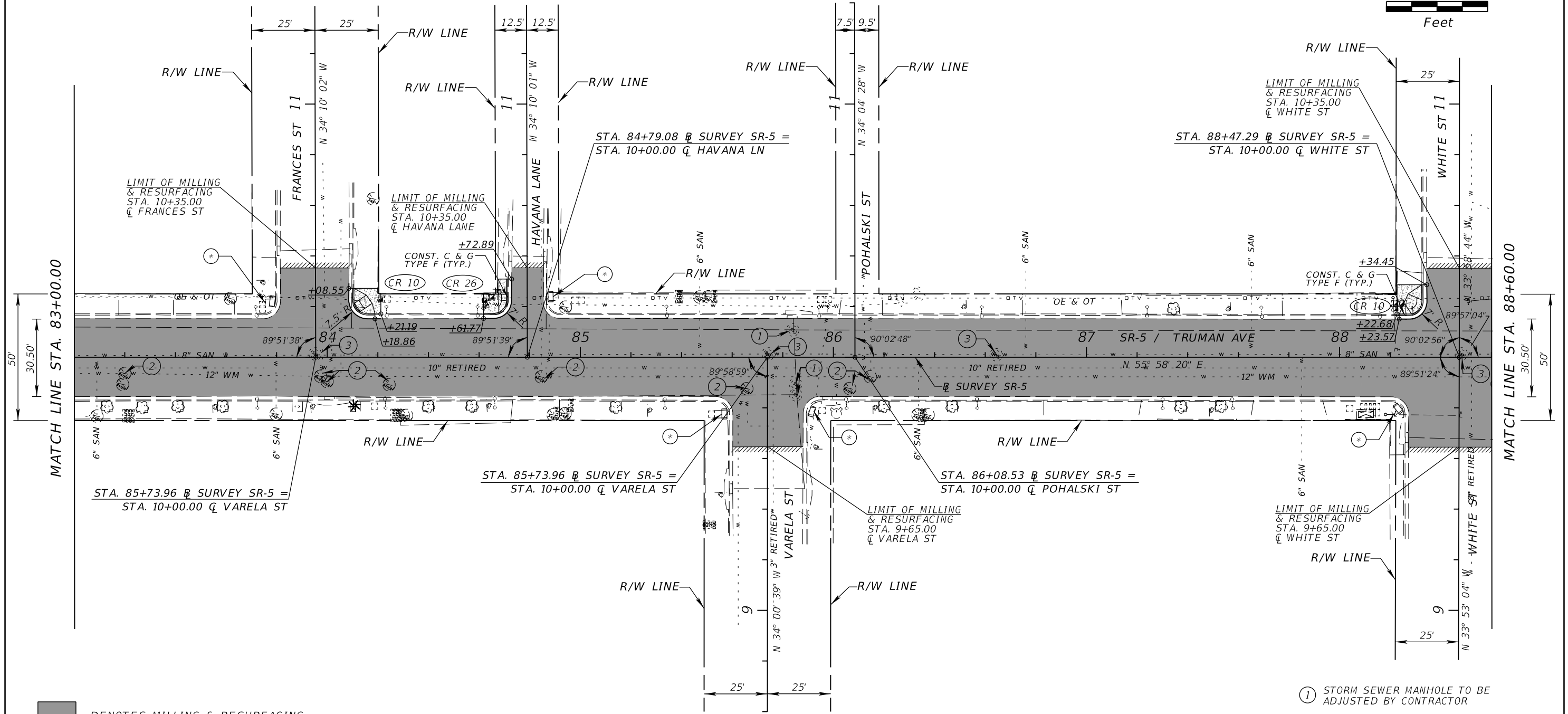
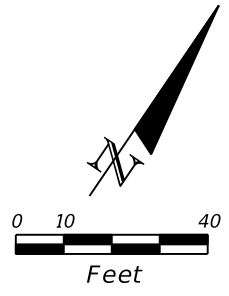




- DENOTES MILLING & RESURFACING
- DENOTES RECONSTRUCTION OF EXISTING 4" CONCRETE SIDEWALK

- ① STORM SEWER MANHOLE TO BE ADJUSTED BY CONTRACTOR
- ② WATER VALVE COVER TO BE ADJUSTED BY FLORIDA KEYS AQUEDUCT AUTHORITY
- ③ SANITARY MANHOLE TO BE ADJUSTED BY CITY OF KEY WEST
- \* EXIST. CURB RAMP TO REMAIN & TO BE RETROFITTED WITH DETECTABLE WARNING MAT.

REVISIONS				C H Perez & Associates Consulting Engineer, Inc. Certificate of Authorization EB-25976 9594 NW 41 Street, Suite 201 Doral, Florida 33178 Tel. (305) 592-1070 Fax: (305) 592-1078 Alejandro G. Meitin, P.E. P.E. License No. 44744	STATE OF FLORIDA DEPARTMENT OF TRANSPORTATION			<h2 style="margin: 0;">ROADWAY PLAN</h2>	SHEET NO.
DATE	DESCRIPTION	DATE	DESCRIPTION		ROAD NO.	COUNTY	FINANCIAL PROJECT ID		12
					5	MONROE	430670-1-52-01		

NOTICE: THE OFFICIAL RECORD OF THIS SHEET IS THE ELECTRONIC FILE SIGNED AND SEALED UNDER RULE 61G15-23.003, F.A.C.

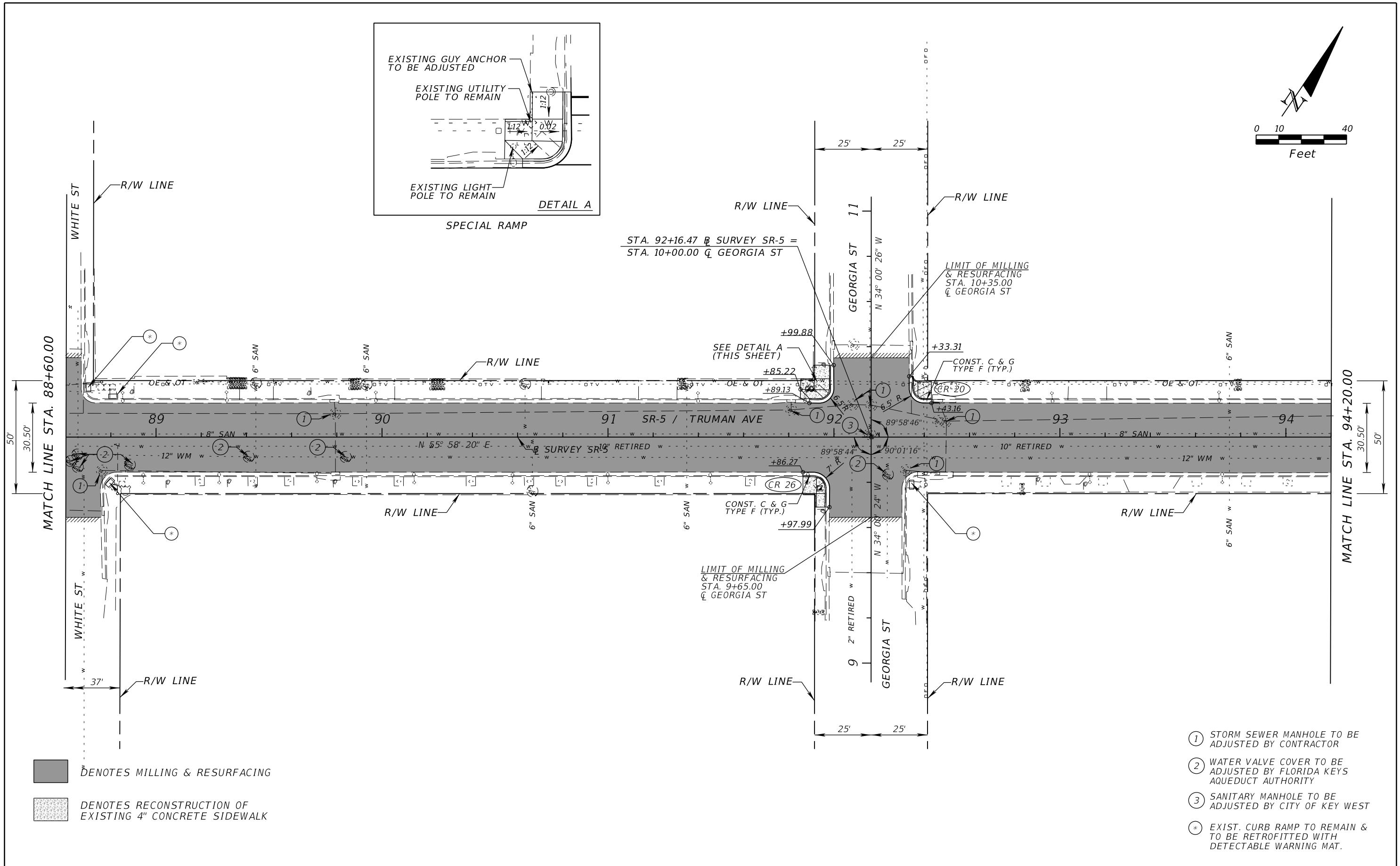
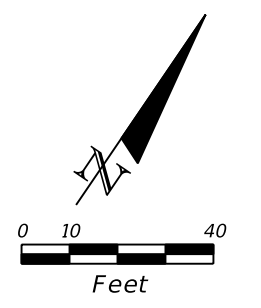
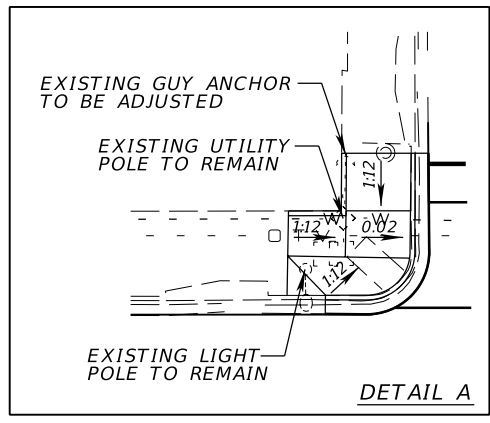


 DENOTES MILLING & RESURFACING  
 DENOTES RECONSTRUCTION OF EXISTING 4" CONCRETE SIDEWALK

- ① STORM SEWER MANHOLE TO BE ADJUSTED BY CONTRACTOR
- ② WATER VALVE COVER TO BE ADJUSTED BY FLORIDA KEYS AQUEDUCT AUTHORITY
- ③ SANITARY MANHOLE TO BE ADJUSTED BY CITY OF KEY WEST
- ⊛ EXIST. CURB RAMP TO REMAIN & TO BE RETROFITTED WITH DETECTABLE WARNING MAT.

REVISIONS				C H Perez & Associates Consulting Engineer, Inc. Certificate of Authorization EB-25976 9594 NW 41 Street, Suite 201 Doral, Florida 33178 Tel. (305) 592-1070 Fax: (305) 592-1078 Alejandro G. Meitin, P.E. P.E. License No. 44744	STATE OF FLORIDA DEPARTMENT OF TRANSPORTATION			ROADWAY PLAN	SHEET NO. 13
DATE	DESCRIPTION	DATE	DESCRIPTION		ROAD NO.	COUNTY	FINANCIAL PROJECT ID		
				5	MONROE	430670-1-52-01			

NOTICE: THE OFFICIAL RECORD OF THIS SHEET IS THE ELECTRONIC FILE SIGNED AND SEALED UNDER RULE 61G15-23-.003, F.A.C.

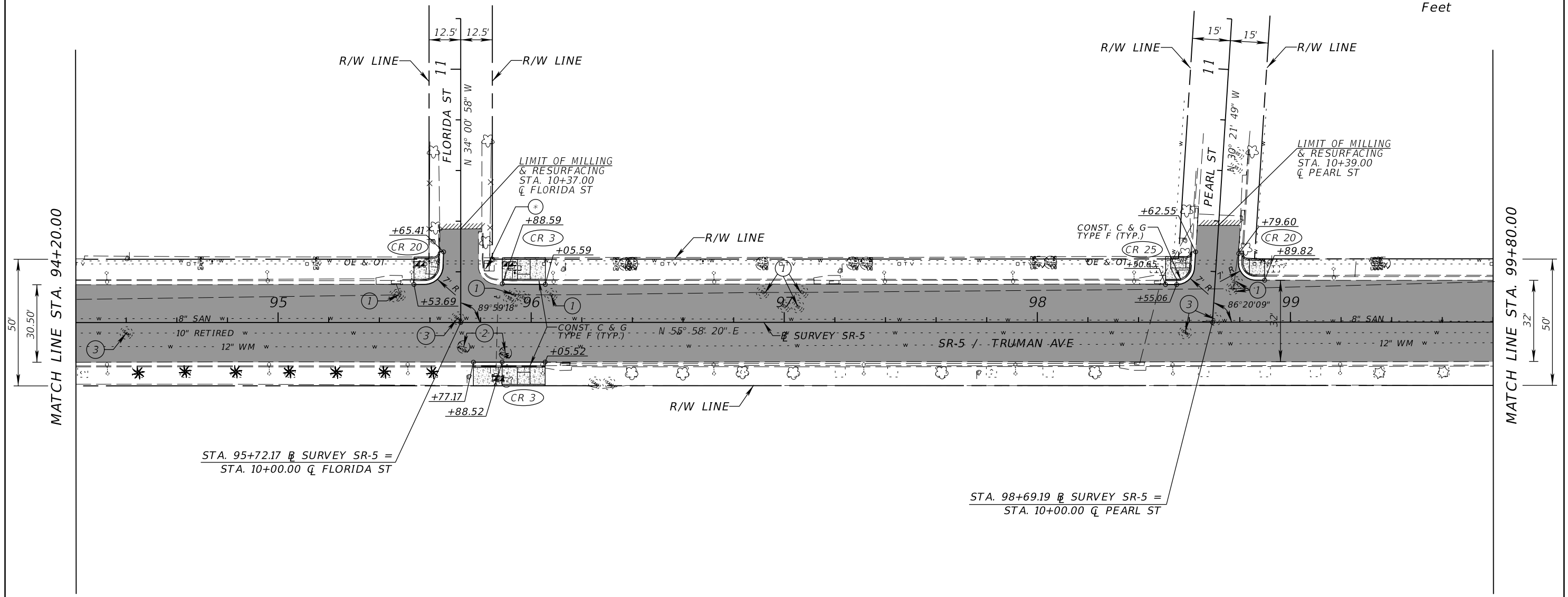
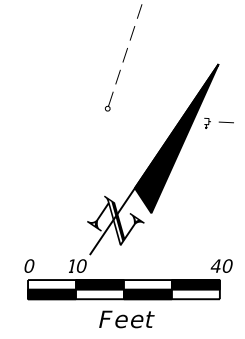


DENOTES MILLING & RESURFACING  
 DENOTES RECONSTRUCTION OF EXISTING 4" CONCRETE SIDEWALK

- ① STORM SEWER MANHOLE TO BE ADJUSTED BY CONTRACTOR
- ② WATER VALVE COVER TO BE ADJUSTED BY FLORIDA KEYS AQUEDUCT AUTHORITY
- ③ SANITARY MANHOLE TO BE ADJUSTED BY CITY OF KEY WEST
- \* EXIST. CURB RAMP TO REMAIN & TO BE RETROFITTED WITH DETECTABLE WARNING MAT.

REVISIONS				C H Perez & Associates Consulting Engineer, Inc. Certificate of Authorization EB-25976 9594 NW 41 Street, Suite 201 Doral, Florida 33178 Tel. (305) 592-1070 Fax: (305) 592-1078 Alejandro G. Meitin, P.E. P.E. License No. 44744	STATE OF FLORIDA DEPARTMENT OF TRANSPORTATION			ROADWAY PLAN	SHEET NO. 14
DATE	DESCRIPTION	DATE	DESCRIPTION		ROAD NO.	COUNTY	FINANCIAL PROJECT ID		
					5	MONROE	430670-1-52-01		

NOTICE: THE OFFICIAL RECORD OF THIS SHEET IS THE ELECTRONIC FILE SIGNED AND SEALED UNDER RULE 61G15-23.003, F.A.C.

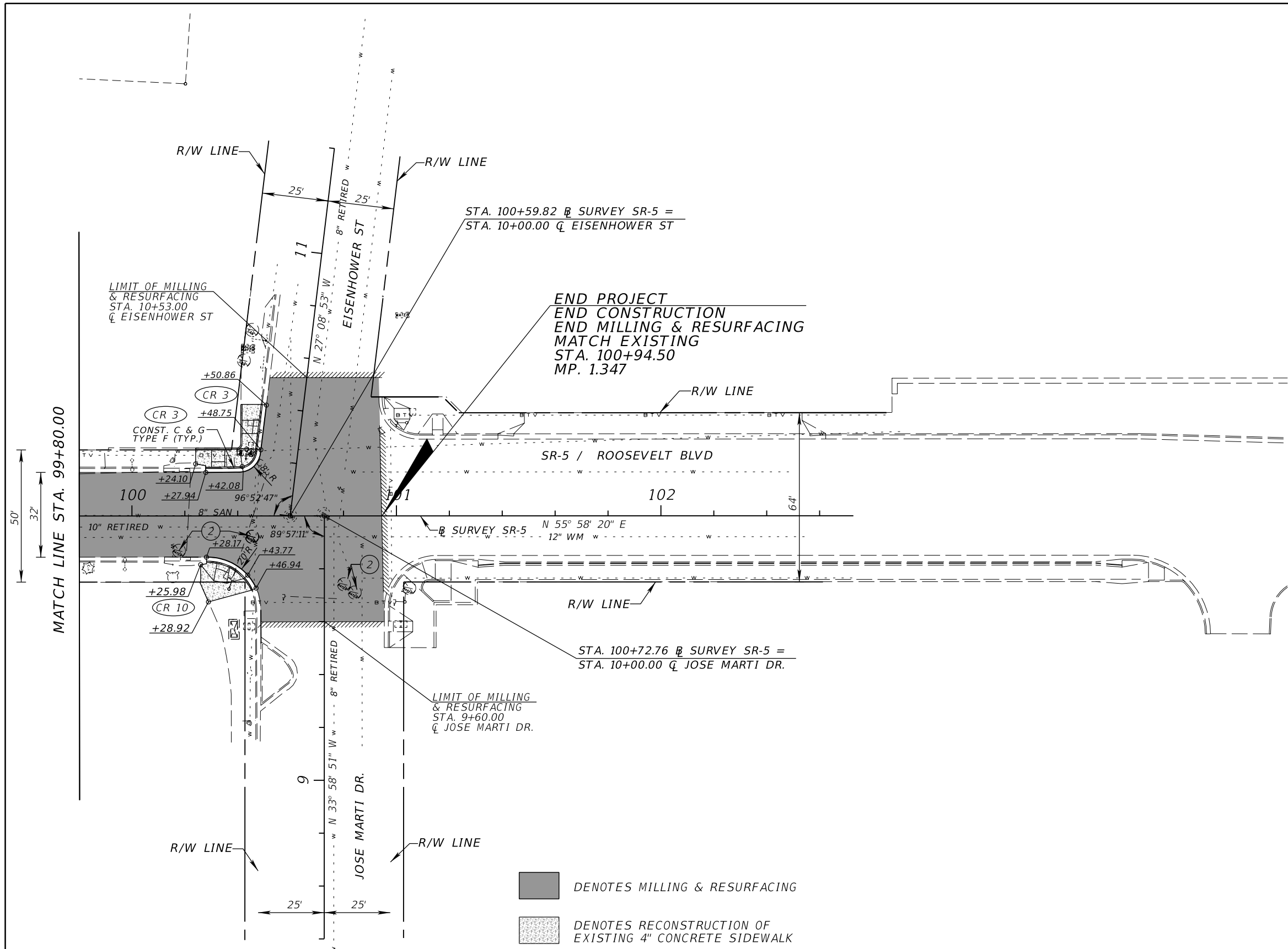
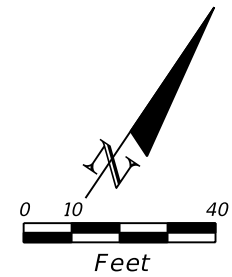


- DENOTES MILLING & RESURFACING
- DENOTES RECONSTRUCTION OF EXISTING 4\"/>

- ① STORM SEWER MANHOLE TO BE ADJUSTED BY CONTRACTOR
- ② WATER VALVE COVER TO BE ADJUSTED BY FLORIDA KEYS AQUEDUCT AUTHORITY
- ③ SANITARY MANHOLE TO BE ADJUSTED BY CITY OF KEY WEST
- \* EXIST. CURB RAMP TO REMAIN & TO BE RETROFITTED WITH DETECTABLE WARNING MAT.

REVISIONS				C H Perez & Associates Consulting Engineer, Inc. Certificate of Authorization EB-25976 9594 NW 41 Street, Suite 201 Doral, Florida 33178 Tel. (305) 592-1070 Fax: (305) 592-1078 Alejandro G. Meitin, P.E. P.E. License No. 44744	STATE OF FLORIDA DEPARTMENT OF TRANSPORTATION			ROADWAY PLAN	SHEET NO.
DATE	DESCRIPTION	DATE	DESCRIPTION		ROAD NO.	COUNTY	FINANCIAL PROJECT ID		15
				5	MONROE	430670-1-52-01			

NOTICE: THE OFFICIAL RECORD OF THIS SHEET IS THE ELECTRONIC FILE SIGNED AND SEALED UNDER RULE 61G15-23.003, F.A.C.



DENOTES MILLING & RESURFACING  
 DENOTES RECONSTRUCTION OF EXISTING 4" CONCRETE SIDEWALK

- ① STORM SEWER MANHOLE TO BE ADJUSTED BY CONTRACTOR
- ② WATER VALVE COVER TO BE ADJUSTED BY FLORIDA KEYS AQUEDUCT AUTHORITY
- ③ SANITARY MANHOLE TO BE ADJUSTED BY CITY OF KEY WEST
- \* EXIST. CURB RAMP TO REMAIN & TO BE RETROFITTED WITH DETECTABLE WARNING MAT.

REVISIONS				C H Perez & Associates Consulting Engineer, Inc. Certificate of Authorization EB-25976 9594 NW 41 Street, Suite 201 Doral, Florida 33178 Tel. (305) 592-1070 Fax: (305) 592-1078  Alejandro G. Meitin, P.E. P.E. License No. 44744	STATE OF FLORIDA DEPARTMENT OF TRANSPORTATION			<h2 style="margin: 0;">ROADWAY PLAN</h2>	SHEET NO.
DATE	DESCRIPTION	DATE	DESCRIPTION		ROAD NO.	COUNTY	FINANCIAL PROJECT ID		16
					5	MONROE	430670-1-52-01		

NOTICE: THE OFFICIAL RECORD OF THIS SHEET IS THE ELECTRONIC FILE SIGNED AND SEALED UNDER RULE 61G15-23.003, F.A.C.



GENERAL

1. TRAFFIC CONTROLS SHALL BE IN ACCORDANCE WITH THE PROJECT PLANS, THE CURRENT EDITION OF THE FLORIDA DOT DESIGN STANDARDS (600 SERIES), THE STANDARD SPECIFICATION FOR ROAD AND BRIDGE CONSTRUCTION, AND THE MANUAL ON UNIFORM TRAFFIC CONTROL DEVICES (2009 EDITION) AS MINIMUM CRITERIA.
2. NOTIFICATION OF LANE CLOSURES OR TEMPORARY DETOURS SHALL BE ACCOMPLISHED 14 WORKING DAYS PRIOR TO CLOSURE, DETOUR OR MOT PHASE CHANGE BY SUBMITTING THE REQUIRED ELECTRONIC LANE CLOSURE FORM (HTTP://WWW.FDOTLCIS.COM//), SKETCHES, CALCULATIONS, AND OTHER DATA THROUGH THE ENGINEER TO THE DISTRICT TRAFFIC OPERATIONS OFFICE.
3. AT THE DISCRETION OF THE ENGINEER, IF A LANE CLOSURE CAUSES EXTENDED CONGESTION OR DELAY, THE CONTRACTOR SHALL BE DIRECTED TO REOPEN THE CLOSED LANE(S) UNTIL SUCH TIME THAT THE TRAFFIC FLOW HAS RETURNED TO AN ACCEPTABLE LEVEL.
4. THE TRAFFIC AND TRAVEL WAYS SHALL NOT BE ALTERED BY THE CONTRACTOR TO CREATE A WORK ZONE UNTIL ALL LABOR AND MATERIAL ARE AVAILABLE FOR THE CONSTRUCTION IN THAT AREA.
5. LANE CLOSINGS SHALL OCCUR ONLY DURING NON-PEAK HOURS.  
NON-PEAK HOURS ARE: FROM 8:00 P.M. TO 6 A.M. SUNDAY THROUGH THURSDAY.
6. NO EXISTING LANES SHALL BE CLOSED ON SATURDAY, SUNDAY, OR ANY HOLIDAY. NO EXISTING LANES SHALL BE CLOSED ON A FRIDAY PRECEDING A SATURDAY HOLIDAY OR THE MONDAY FOLLOWING A SUNDAY HOLIDAY. NO EXISTING LANE SHALL BE CLOSED DURING KEYS SPECIAL EVENT DATES AS DETERMINED BY THE ENGINEER. THE ENGINEER MAY ADJUST LANE CLOSURE TIMES IF CONDITIONS WARRANT. WHEN UNDUE CONGESTION OCCURS THE CONTRACTOR SHALL REOPEN THE LANES TO TRAFFIC AT NO ADDITIONAL COST.
7. LIST OF BLACKOUTS DATES THAT THE CITY OF KEY WEST WILL REQUIRE WORK RESTRICTION DURING CONSTRUCTION:  
  - PRIDEFEST: USUALLY FIRST WEEK OF JUNE, LASTING 2 DAYS.
  - POKER RUN: USUALLY SECOND WEEK IN SEPTEMBER, LASTING APPROX. 3 DAYS.
  - GOOMBAY FESTIVAL: USUALLY THIRD WEEK IN OCTOBER, LASTING 3 DAYS.
  - FANTASY FEST: LAST WEEK IN OCTOBER, LASTING 1 WEEK WITH A FULL WEEKEND.
  - PARROTHEADS: FIRST WEEK IN NOVEMBER, LASTING 1 WEEK.
  - POWERBOAT RACES: SECOND WEEK IN NOVEMBER, LASTING 1 WEEK.
 CONTRACTOR SHALL CONTACT JAIME BAKER, EXECUTIVE ASSISTANT, GENERAL SERVICES (305) 809-3962 TO OBTAIN OFFICIAL CURRENT DETAILS.
8. TRAFFIC CONTROL PLANS FOR PHASES IA, IB, IIA, IIB, III ARE DESIGNED FOR NON-PEAK HOURS ONLY. THE CONTRACTOR SHALL KEEP ALL EXISTING LANES OPEN DURING PEAK HOURS IN THESE PHASES.
9. REGULATORY SPEED ESTABLISHED WITHIN WORK ZONE TRAVEL WAYS SHALL BE 25 M.P.H. REDUCED SPEED AND REGULATORY SPEED SIGNS SHALL BE INSTALLED ON SEPARATE POSTS IN ACCORDANCE WITH THE STANDARD INDEXES.
10. LANE CLOSURES SHALL NOT BE PERMITTED DURING SCHOOL SPEED ZONE HOURS WHERE SUCH CLOSURES WILL AFFECT TRAFFIC FLOW IN THE VICINITY OF THE SCHOOL SPEED ZONES.
11. TWO CONSTRUCTION INFORMATION SIGNS ARE REQUIRED FOR THIS PROJECT. COST OF THE SIGNS IS INCLUDED IN THE LUMP SUM BID PRICE FOR THIS PROJECT.

DROP OFFS:

1. FOR DROP OFFS, THE CONTRACTOR'S ATTENTION IS DIRECTED TO STANDARD INDEX NO. 600, SHEET 10 OF 13. THE CONTRACTOR SHALL USE SHOULDER TREATMENT DETAIL WHEN NO BARRIERS ARE REQUIRED IN THE PLANS.

MARKINGS:

1. COST OF REMOVAL OF WORK ZONE PAVEMENT MARKINGS (INCLUDING PAINT, REMOVABLE TAPE AND MARKERS), REGARDLESS OF METHOD, TO BE INCLUDED IN THE LUMP SUM BID PRICE FOR THIS PROJECT. COST OF REMOVAL OF PAVEMENT MARKINGS AND MARKERS, EXISTING PRIOR TO CONSTRUCTION, TO BE INCLUDED IN THE LUMP SUM PRICE FOR THIS PROJECT.
2. ALL TEMPORARY STRIPES AND MARKINGS SHALL BE PAINT ONLY, UNLESS OTHERWISE SPECIFIED ON THE PLANS OR APPROVED BY THE ENGINEER.

SIGNALS:

1. ANY SIGNAL MODIFICATIONS WITHIN THE CONSTRUCTION SITE MUST BE MADE BY THE CONTRACTOR. WRITTEN NOTICE OF CHANGES SHOULD BE EMAIL TO THE CITY OF KEY WEST, DOUG BRADSHAW, DBRADSHA@KEYWESTCITY.COM AND KEYS ENERGY, WAYNE DAVILA WAYNE.DAVILA@KEYSENERGY.COM. ANY CHANGE REQUIRED OUTSIDE THE CONSTRUCTION SITE IS TO BE MADE BY KEYS ENERGY AND CONTRACTOR SHALL REIMBURSE KEYS ENERGY FOR WORK AT NO ADDITIONAL COMPENSATION. THE CONTRACTOR SHALL HAVE FULL RESPONSIBILITY FOR THE DESIGN AND CONSTRUCTION OF TEMPORARY SIGNALIZATION. FOR MAINTENANCE OF THE EXISTING AND/OR TEMPORARY TRAFFIC SIGNAL(S) WITHIN THE PROJECT LIMITS. NO ADDITIONAL COMPENSATION SHALL BE MADE FOR DESIGNING TEMPORARY SIGNALIZATION, PROVIDING AND REMOVING TEMPORARY POLES, RELOCATING TRAFFIC SIGNAL HEADS, TEMPORARY SIGNAL HEADS AND MAINTAINING THE EXISTING AND/OR TEMPORARY TRAFFIC SIGNALS.

WORK ZONE LIMITS:

1. ALL MILLED SURFACES SHALL BE PAVED PRIOR TO OPENING TO TRAFFIC.

INTERSECTIONS:

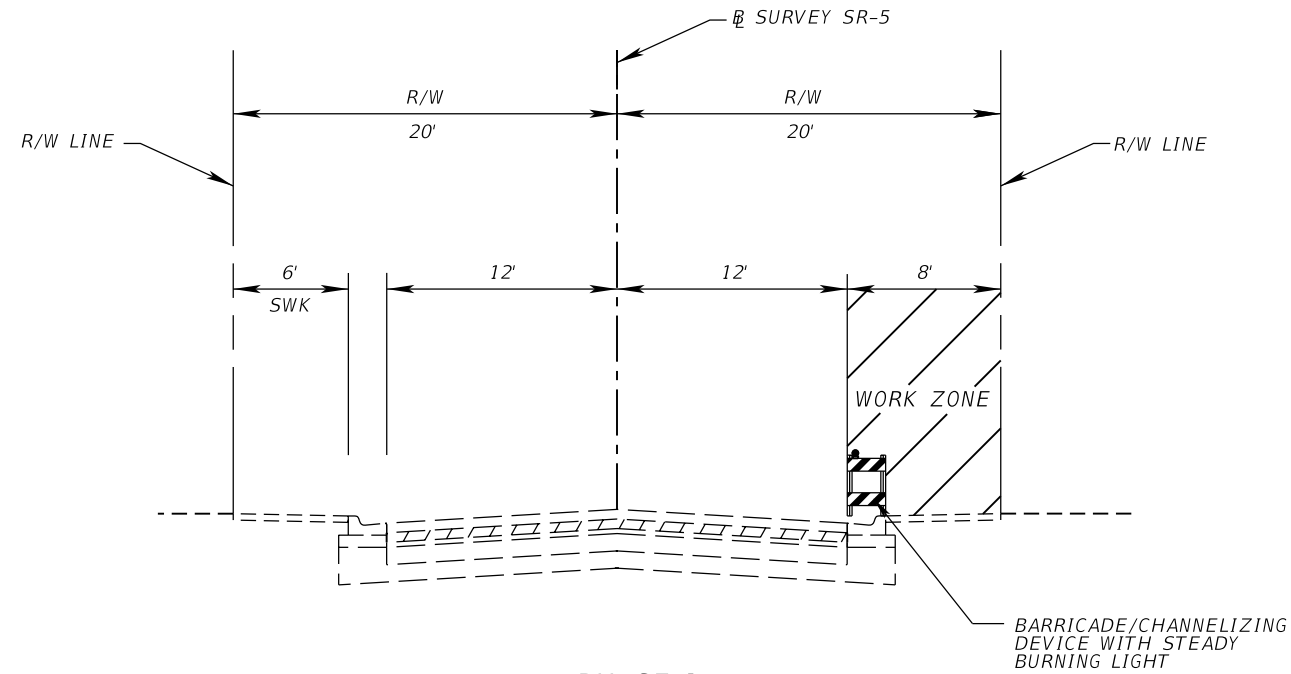
1. ADJACENT INTERSECTIONS SHALL NOT BE CONSTRUCTED SIMULTANEOUSLY UNLESS DIRECTED BY THE ENGINEER.
2. M.O.T. TRANSITIONS AND TEMPORARY INTERSECTION CROSSOVERS WHERE CONSTRUCTION HAS CAUSED GRADE DIFFERENCES BETWEEN THE EXISTING AND NEW ROADWAYS SHALL BE CONSTRUCTED USING A 1:20 TYPE SP ASPHALT CONCRETE SLOPE TO ACCOMMODATE VEHICULAR TRAFFIC FROM ANY DIRECTION. ALL MATERIAL AND WORK, INCLUDING ITS REMOVAL, SHALL BE INCLUDED IN THE LUMP SUM BID PRICE FOR THIS PROJECT.

PEDESTRIANS, BICYCLES, AND WHEELCHAIRS:

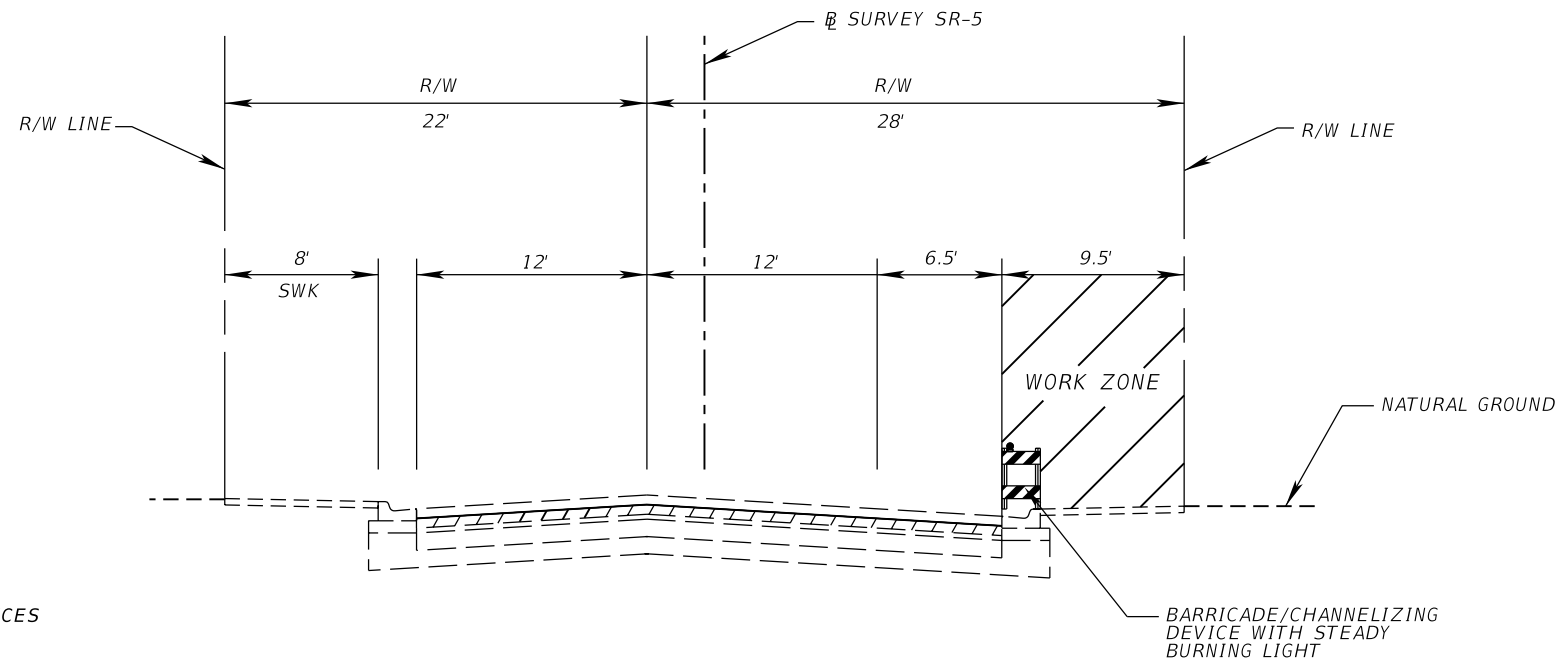
1. AT THE END OF EACH WORK DAY OR WHENEVER THE WORK ZONE BECOMES INACTIVE, ANY DROP OFF GREATER THAN 6 IN ADJACENT TO THE PEDESTRIAN, BICYCLE, AND WHEELCHAIR TRAVEL PATHS SHALL BE BACKFILLED FLUSH WITH THE SAID PATHS OR PROTECTED WITH TEMPORARY FENCE, CONCRETE BARRIER WALL OR APPROVED HANDRAIL. COST SHALL BE INCLUDED IN THE LUMP SUM BID PRICE FOR THIS PROJECT.
2. CONSTRUCTION ACTIVITIES THAT INVOLVE SIDEWALKS ON BOTH SIDES OF THE STREET ARE NOT ALLOWED UNLESS APPROVED BY THE ENGINEER.

REVISIONS				C H Perez & Associates Consulting Engineer, Inc. Certificate of Authorization EB-25976 9594 NW 41 Street, Suite 201 Doral, Florida 33178 Tel. (305) 592-1070 Fax: (305) 592-1078 Alejandro G. Meitin, P.E. P.E. License No. 44744	STATE OF FLORIDA DEPARTMENT OF TRANSPORTATION			SHEET NO.  17
DATE	DESCRIPTION	DATE	DESCRIPTION		ROAD NO.	COUNTY	FINANCIAL PROJECT ID	
				5	MONROE	430670-1-52-01	TRAFFIC CONTROL PLAN NOTES	

NOTICE: THE OFFICIAL RECORD OF THIS SHEET IS THE ELECTRONIC FILE SIGNED AND SEALED UNDER RULE 61G15-23.003, F.A.C.



PHASE IA  
STA. 51+26.50 TO STA. 61+55.00

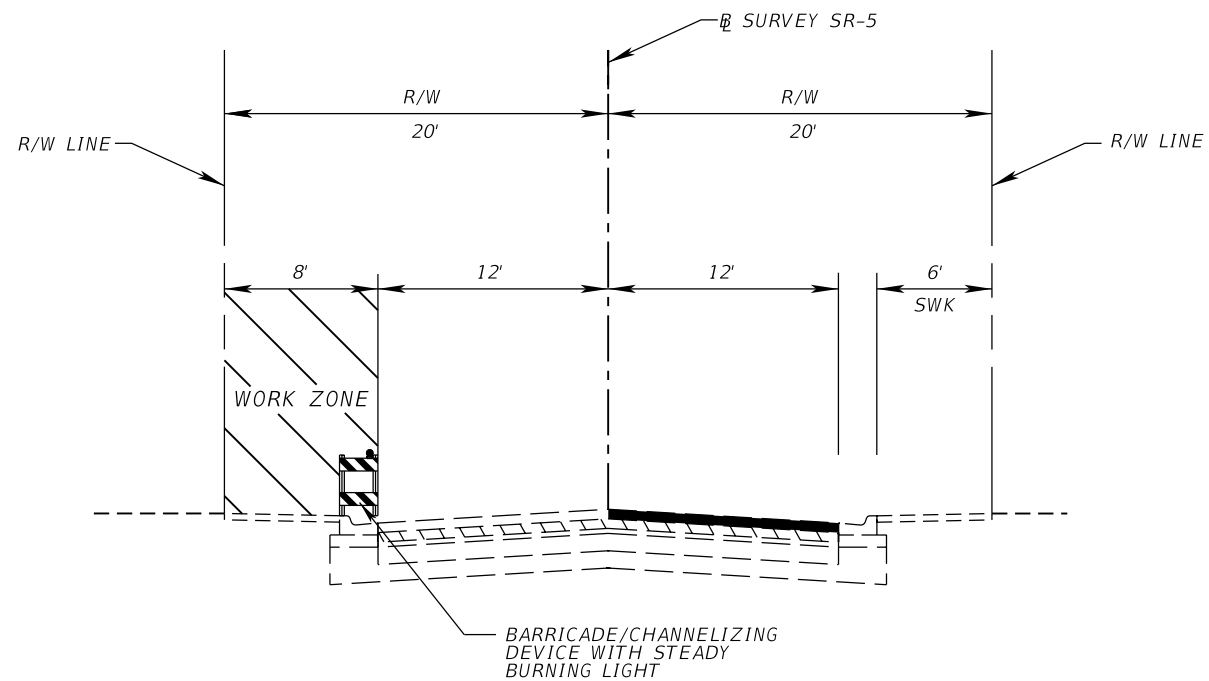


PHASE IA  
STA. 61+55.00 TO STA. 100+94.50

PHASE IA

1. PLACE SIGNS, BARRICADES TYPE II AND OTHER TRAFFIC CONTROL DEVICES TO CLOSE SIDEWALK TO PEDESTRIAN TRAFFIC AS PER INDEX No. 660.
2. CONSTRUCT PEDESTRIAN CURB RAMPS.
3. CONSTRUCT LIGHTING AND SIGNAL PULL BOXES WITHIN WORK ZONE.

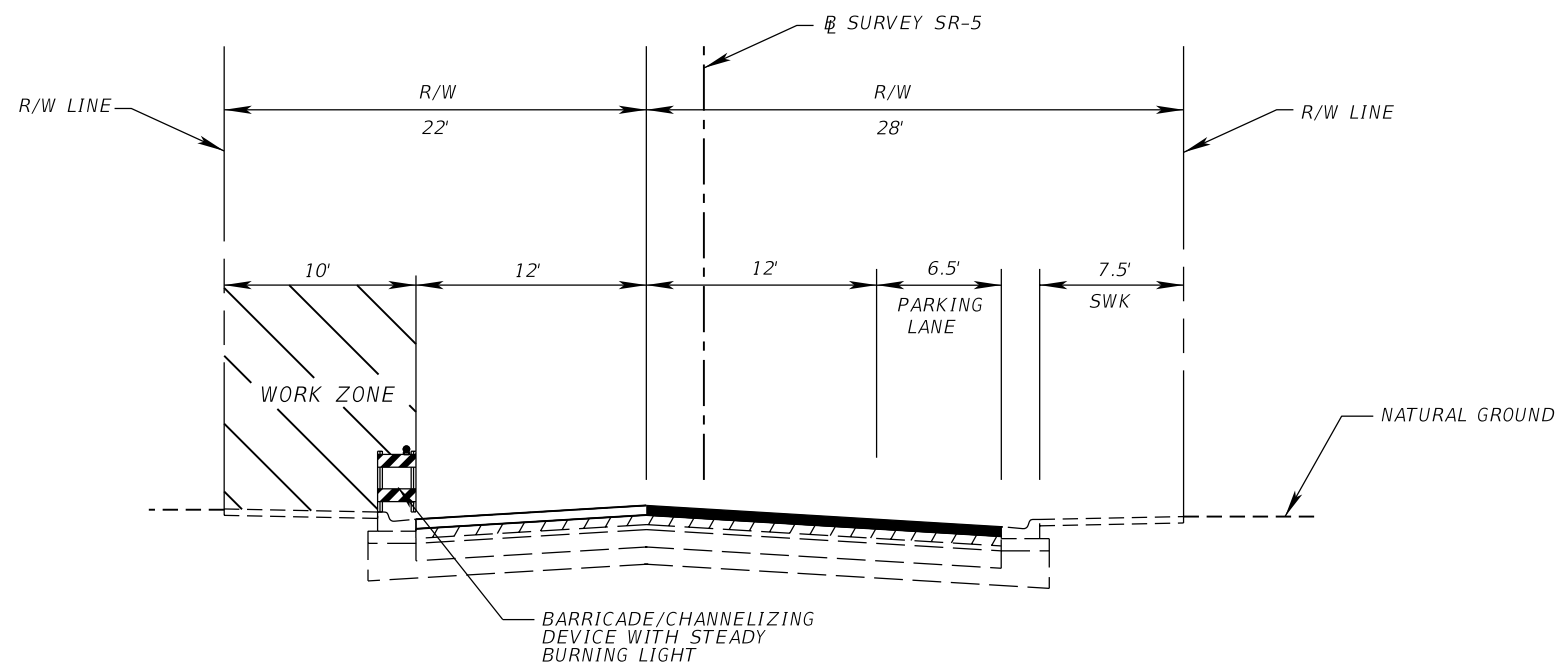
REVISIONS				C H Perez & Associates Consulting Engineer, Inc. Certificate of Authorization EB-25976 9594 NW 41 Street, Suite 201 Doral, Florida 33178 Tel. (305) 592-1070 Fax: (305) 592-1078 Alejandro G. Meitin, P.E. P.E. License No. 44744	STATE OF FLORIDA DEPARTMENT OF TRANSPORTATION			<b>TRAFFIC CONTROL PLANS</b>	SHEET NO.  18
DATE	DESCRIPTION	DATE	DESCRIPTION		ROAD NO.	COUNTY	FINANCIAL PROJECT ID		
					5	MONROE	430670-1-52-01		



**PHASE IB**  
STA. 51+26.50 TO STA. 61+55.00

**PHASE IB**

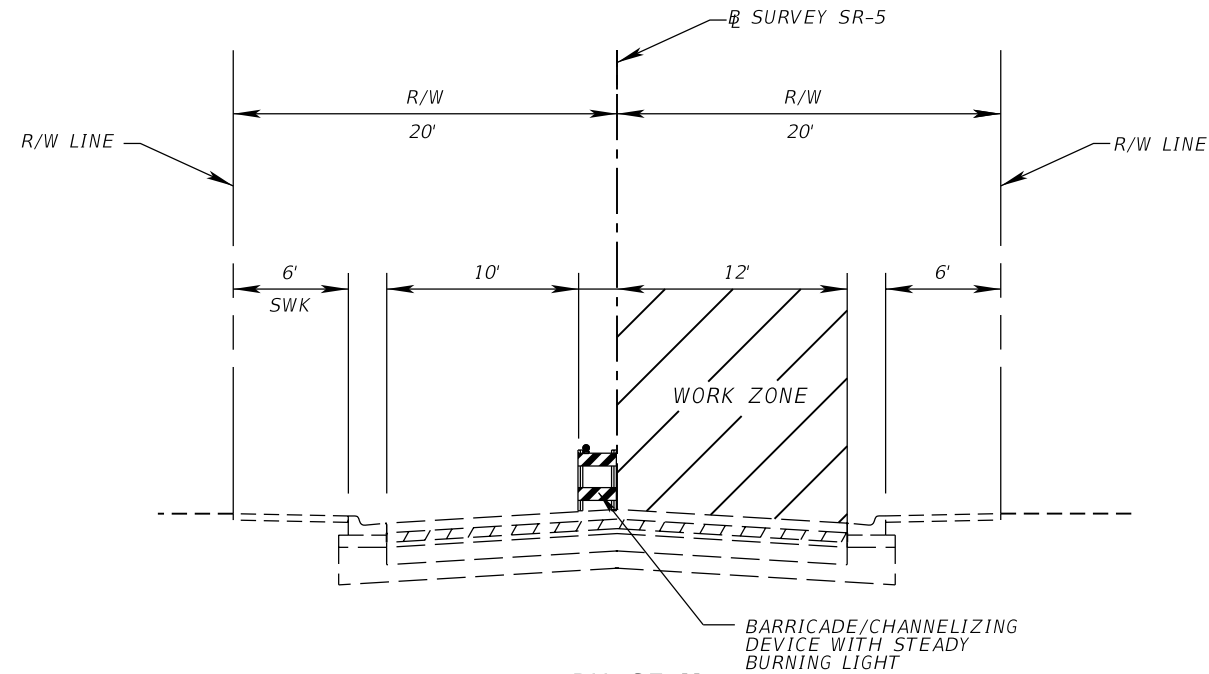
1. PLACE SIGNS, BARRICADES TYPE II AND OTHER TRAFFIC CONTROL DEVICES TO CLOSE SIDEWALK TO PEDESTRIAN TRAFFIC AS PER INDEX No. 660.
2. CONSTRUCT PEDESTRIAN CURB RAMPS.
3. CONSTRUCT LIGHTING AND SIGNAL PULL BOXES WITHIN WORK ZONE.



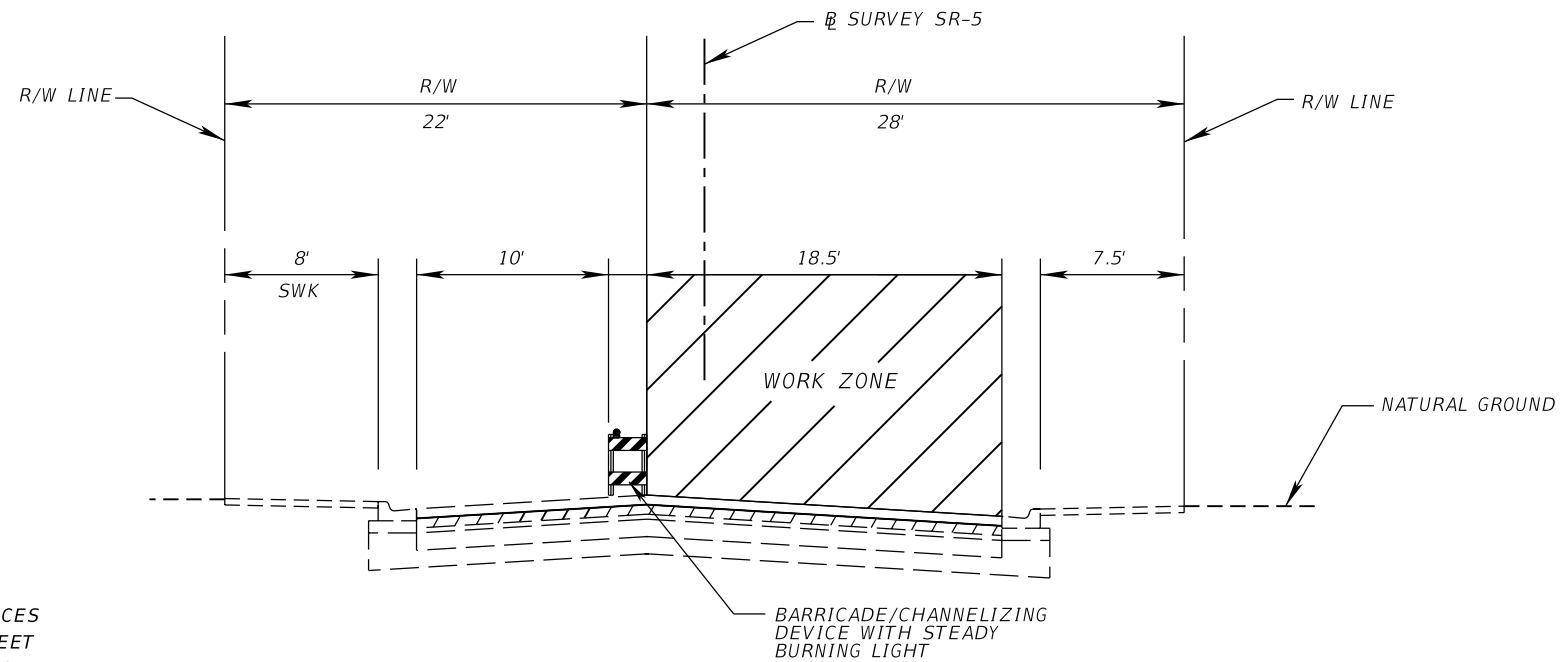
**PHASE IB**  
STA. 61+55.00 TO STA. 100+94.50

REVISIONS				C H Perez & Associates Consulting Engineer, Inc. Certificate of Authorization EB-25976 9594 NW 41 Street, Suite 201 Doral, Florida 33178 Tel. (305) 592-1070 Fax: (305) 592-1078 Alejandro G. Meitin, P.E. P.E. License No. 44744	STATE OF FLORIDA DEPARTMENT OF TRANSPORTATION			<b>TRAFFIC CONTROL PLANS</b>	SHEET NO.  19
DATE	DESCRIPTION	DATE	DESCRIPTION		ROAD NO.	COUNTY	FINANCIAL PROJECT ID		
					5	MONROE	430670-1-52-01		

NOTICE: THE OFFICIAL RECORD OF THIS SHEET IS THE ELECTRONIC FILE SIGNED AND SEALED UNDER RULE 61G15-23.003, F.A.C.



PHASE IIA  
STA. 51+26.50 TO STA. 61+55.00



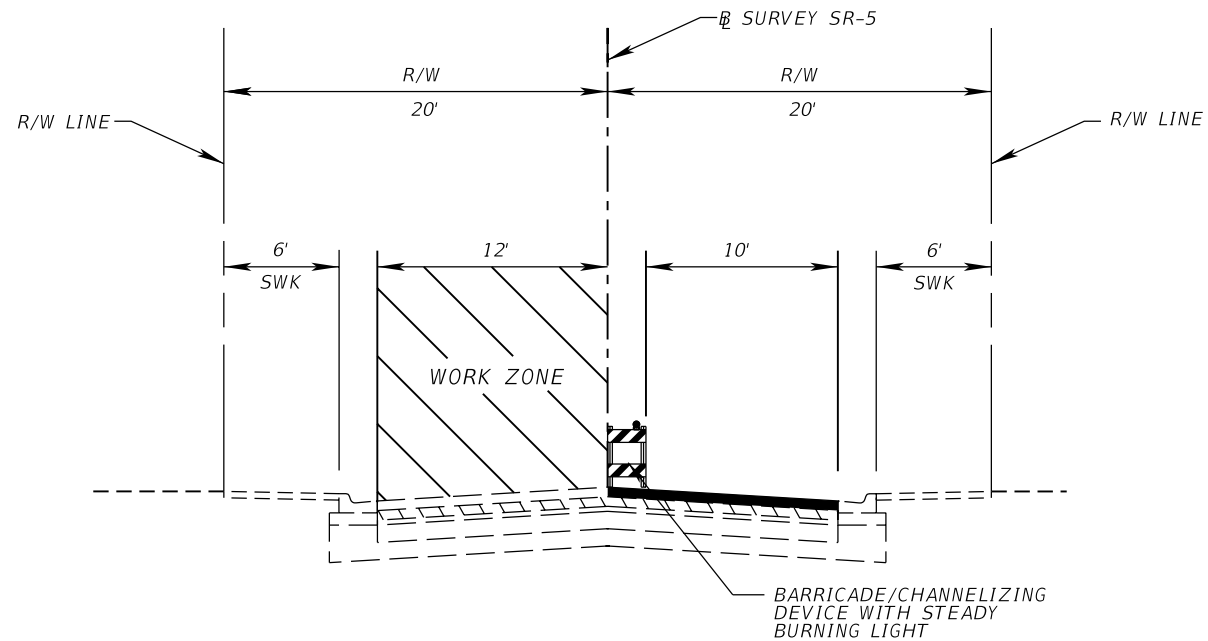
PHASE IIA  
STA. 61+55.00 TO STA. 100+94.50

PHASE IIA

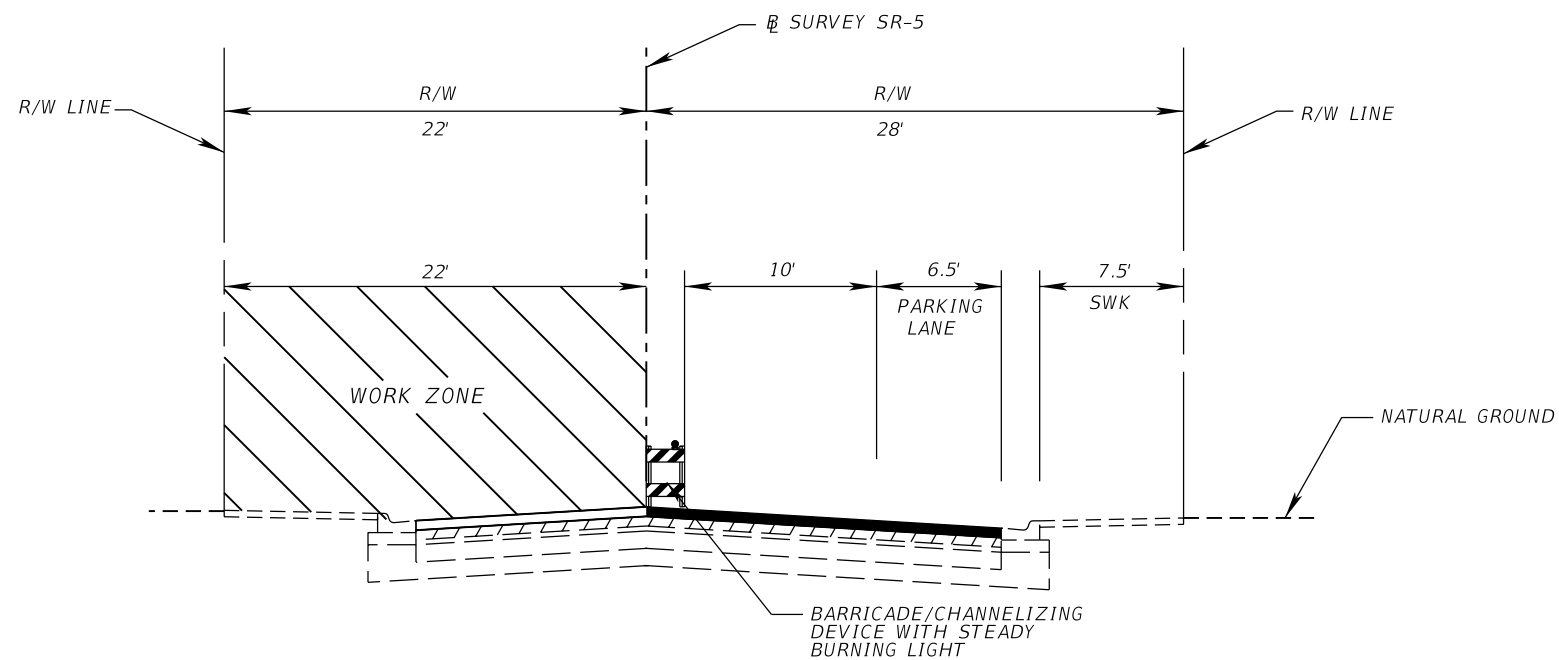
1. PLACE SIGNS, BARRICADES TYPE II AND OTHER TRAFFIC CONTROL DEVICES TO CLOSE ONE LANE FOR NORTHBOUND TRAFFIC AS SHOWN IN THIS SHEET AS PER INDEX No. 603, 604, AND 605. ONE WAY TRAFFIC CONTROL SHALL BE MAINTAIN THROUGH FLAGGER OPERATION AS PER INDEX 603.
2. MAINTAIN SIGNALIZED INTERSECTIONS OPERATIONAL AT ALL TIMES.
3. MILL AND RESURFACE.
4. INSTALL TRAFFIC SIGNAL LOOPS AS PER INDEX 604 AND TEMPORARY PAVEMENT MARKINGS.

REVISIONS				C H Perez & Associates Consulting Engineer, Inc. Certificate of Authorization EB-25976 9594 NW 41 Street, Suite 201 Doral, Florida 33178 Tel. (305) 592-1070 Fax: (305) 592-1078	STATE OF FLORIDA DEPARTMENT OF TRANSPORTATION			TRAFFIC CONTROL PLANS	SHEET NO. 20
DATE	DESCRIPTION	DATE	DESCRIPTION		ROAD NO.	COUNTY	FINANCIAL PROJECT ID		
				Alejandro G. Meitin, P.E. P.E. License No. 44744	5	MONROE	430670-1-52-01		





**PHASE IIB**  
STA. 51+26.50 TO STA. 61+55.00



**PHASE IIB**  
STA. 61+55.00 TO STA. 100+94.50

**PHASE IIB**

1. PLACE SIGNS, BARRICADES TYPE II AND OTHER TRAFFIC CONTROL DEVICES TO CLOSE ONE LANE FOR NORTHBOUND TRAFFIC AS SHOWN IN THIS SHEET AS PER INDEX No. 603, 604, AND 605. ONE WAY TRAFFIC CONTROL SHALL BE MAINTAIN THROUGH FLAGGER OPERATION AS PER INDEX 603.
2. MAINTAIN SIGNALIZED INTERSECTIONS OPERATIONAL AT ALL TIMES.
3. MILL AND RESURFACE.
4. INSTALL TRAFFIC SIGNAL LOOPS AS PER INDEX 604 AND TEMPORARY PAVEMENT MARKINGS.

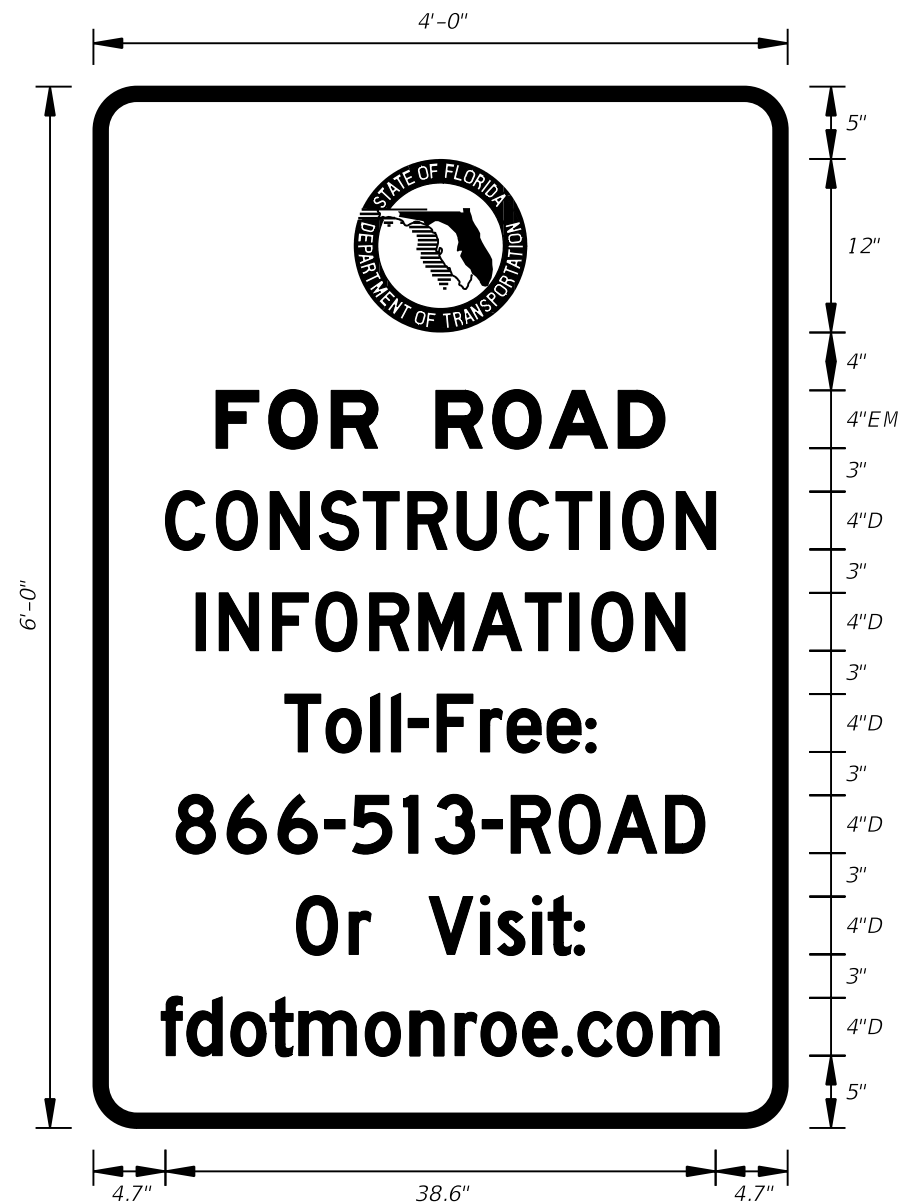
**PHASE III**

1. PLACE SIGNS AND ADVANCED WARNING ARROW BOARDS AS PER INDEX No. 605.
2. INSTALL THERMOPLASTIC PAVEMENT MARKINGS.

REVISIONS				C H Perez & Associates Consulting Engineer, Inc. Certificate of Authorization EB-25976 9594 NW 41 Street, Suite 201 Doral, Florida 33178 Tel. (305) 592-1070 Fax: (305) 592-1078 Alejandro G. Meitin, P.E. P.E. License No. 44744	STATE OF FLORIDA DEPARTMENT OF TRANSPORTATION			<b>TRAFFIC CONTROL PLANS</b>	SHEET NO.  21
DATE	DESCRIPTION	DATE	DESCRIPTION		ROAD NO.	COUNTY	FINANCIAL PROJECT ID		
					5	MONROE	430670-1-52-01		

NOTICE: THE OFFICIAL RECORD OF THIS SHEET IS THE ELECTRONIC FILE SIGNED AND SEALED UNDER RULE 61G15-23.003, F.A.C.

SIGN NAME FTPSPC  
 QUANTITY 2  
 WIDTH 4'-0"  
 HEIGHT 6'-0"  
 BORDER WIDTH 1"  
 BORDER RADII 3"  
 BACKGROUND COLOR Blue  
 LEGEND & BORDER COLOR White



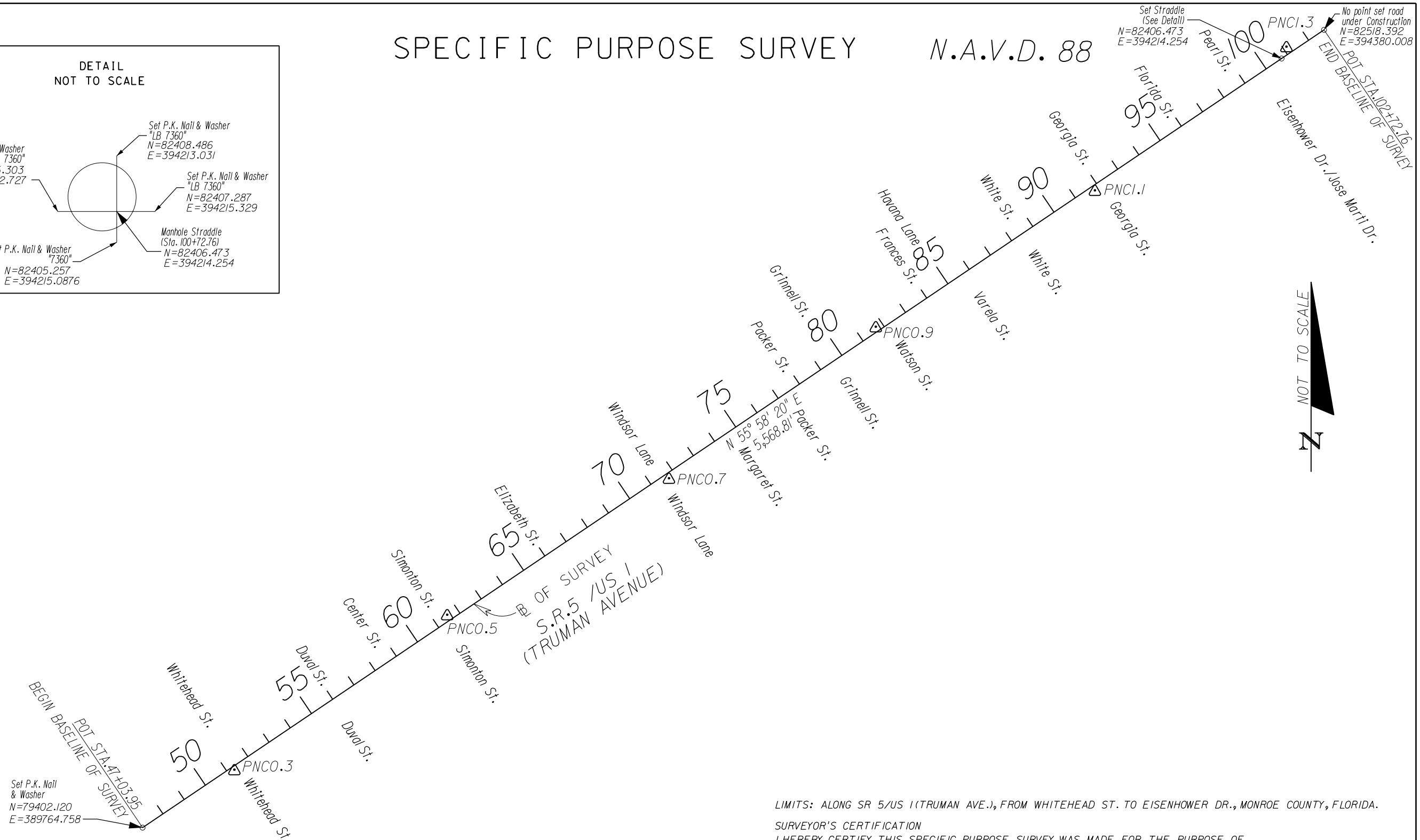
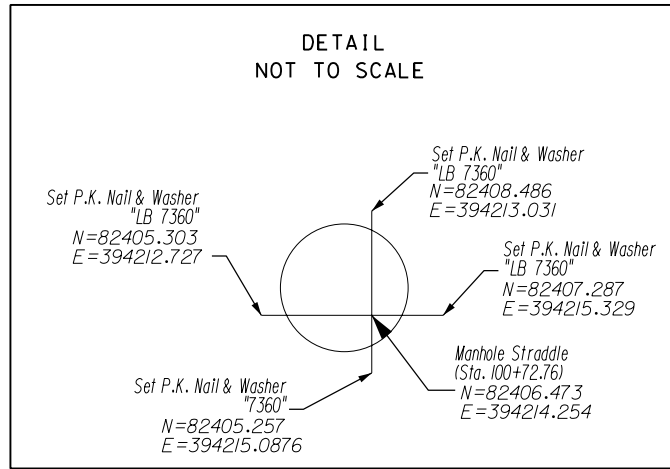
COPY		F	O	R		R	O	A	D												
SPACE	8.5	3.6	4.3	3.2	4.0	3.9	3.9	4.8	3.2	8.6											
COPY		C	O	N	S	T	R	U	C	T	I	O	N								
SPACE	5.0	3.5	3.7	3.4	3.0	3.1	3.4	3.6	3.2	3.1	1.5	3.7	2.7	5.1							
COPY		I	N	F	O	R	M	A	T	I	O	N									
SPACE	7.1	1.6	3.7	3.0	3.7	3.4	3.7	3.6	3.1	1.5	3.7	2.7	7.2								
COPY		T	O	L	L	-	F	R	E	E	:										
SPACE	13.2	2.8	3.1	1.4	1.2	2.0	3.0	1.8	2.8	2.7	0.7	13.3									
COPY		8	6	6	-	5	1	3	-	R	O	A	D								
SPACE	5.8	3.5	3.5	3.2	1.9	3.5	2.2	3.2	2.0	3.3	3.4	4.0	2.7	5.8							
COPY		O	r		V	i	s	i	t	:											
SPACE	14.0	3.6	1.5	4.0	3.6	1.2	2.4	1.1	1.8	0.7	14.1										
COPY		f	d	o	t	m	o	n	r	o	e	.	c	o	m						
SPACE	4.7	1.8	3.0	2.7	2.0	4.6	3.1	3.1	1.8	2.9	2.7	1.1	2.7	3.1	4.0	4.7					
COPY																					
SPACE																					
COPY																					
SPACE																					
COPY																					
SPACE																					

NOTICE: THE OFFICIAL RECORD OF THIS SHEET IS THE ELECTRONIC FILE SIGNED AND SEALED UNDER RULE 61G15-23.003, F.A.C.

REVISIONS				C H Perez & Associates Consulting Engineer, Inc. Certificate of Authorization EB-25976 9594 NW 41 Street, Suite 201 Doral, Florida 33178 Tel. (305) 592-1070 Fax: (305) 592-1078 Alejandro G. Meitin, P.E. P.E. License No. 44744	STATE OF FLORIDA DEPARTMENT OF TRANSPORTATION			TRAFFIC CONTROL PLAN SIGN DETAIL	SHEET NO. 22
DATE	DESCRIPTION	DATE	DESCRIPTION		ROAD NO.	COUNTY	FINANCIAL PROJECT ID		
					5	MONROE	430670-1-52-01		

# SPECIFIC PURPOSE SURVEY

N.A.V.D. 88



BEARINGS AND COORDINATES ARE RELATIVE TO THE STATE PLANE COORDINATES, FLORIDA EAST ZONE, NORTH AMERICAN DATUM (NAD) OF 1983 ADJUSTMENT OF 1990 A BEARING OF N53°56'54"E HAS BEEN ESTABLISHED BETWEEN MONUMENTS  
 PNC-0.3 STAMPED 90-12-PNC0.3 TO  
 PNC-0.5 STAMPED 90-12-PNC0.5  
 VERTICAL DATUM N.A.V.D. 1988  
 PROJECT UNITS U.S. SURVEY FEET  
 FIELD BOOK REFERENCES CHP-197, CHP-198, CHP-205, CHP-206  
 ELECTRONIC DATABASE PROJTR.z1p

- LEGEND
- FDOT = FLORIDA DEPARTMENT OF TRANSPORTATION
  - S.R. = STATE ROAD
  - △ = DENOTES BRASS DISC IN CONCRETE
  - POT = POINT ON TANGENT
  - STA = STATION

LIMITS: ALONG SR 5/US 1 (TRUMAN AVE.), FROM WHITEHEAD ST. TO EISENHOWER DR., MONROE COUNTY, FLORIDA.

SURVEYOR'S CERTIFICATION  
 I HEREBY CERTIFY THIS SPECIFIC PURPOSE SURVEY WAS MADE FOR THE PURPOSE OF SURVEYING, REFERENCING, DESCRIBING AND MAPPING THE PRIMARY NETWORK CONTROL OR BASELINE FOR THE TRANSPORTATION FACILITY DEPICTED HEREON AND THAT SAID SURVEY WAS DONE UNDER MY RESPONSIBLE CHARGE AND MEETS THE MINIMUM TECHNICAL STANDARDS SET FORTH BY THE FLORIDA BOARD OF PROFESSIONAL SURVEYORS AND MAPPERS IN CHAPTER 5J-17 FLORIDA ADMINISTRATIVE CODE PURSUANT TO SECTION 472.027 FLORIDA STATUTES. THIS MAP CONSISTING OF SHEETS ONE THROUGH TWO IS A TRUE, ACCURATE AND COMPLETE DEPICTION OF THE RESULTS OF A FIELD SURVEY PERFORMED UNDER MY DIRECTION AND COMPLETED ON AUGUST 28th, 2012.

SURVEYOR FRANCISCO L. NUNEZ, JR., PSM NUMBER 6382

REVISIONS				CH PEREZ & ASSOCIATES CONSULTING ENGINEERS, INC CERTIFICATE OF AUTHORIZATION NO. EB-25976/LB-7360 9594 NW 41 STREET, SUITE 201 MIAMI, FLORIDA 33178 (305)592-1070 / FAX: (305)592-1078 FRANCISCO L. NUNEZ, JR., P.S.M. P.S.M. LICENSE NO. 6382	STATE OF FLORIDA DEPARTMENT OF TRANSPORTATION			SHEET NO.  CTL-1
DATE	DESCRIPTION	DATE	DESCRIPTION		ROAD NO.	COUNTY	FINANCIAL PROJECT ID	
					5	MONROE	430670-1-52-01	

NOTICE: THE OFFICIAL RECORD OF THIS SHEET IS THE ELECTRONIC FILE SIGNED AND SEALED UNDER RULE 5J-17.062, F.A.C.





*STATE OF FLORIDA*  
*DEPARTMENT OF TRANSPORTATION*

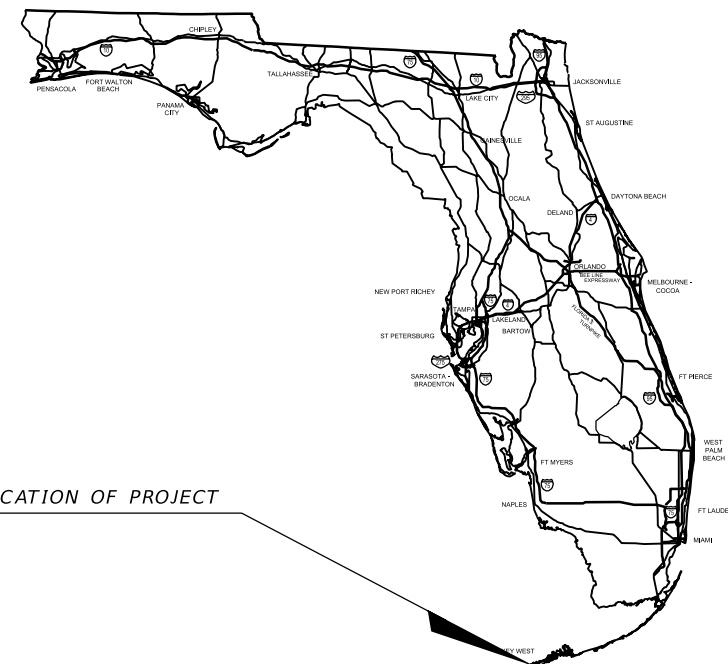
*CONTRACT PLANS*

FINANCIAL PROJECT ID 430670-1-52-01

MONROE COUNTY (90010)

STATE ROAD NO. 5 / TRUMAN AVE AT KEY WEST  
FROM WHITEHEAD ST TO EISENHOWER DR

*SIGNING AND PAVEMENT MARKING PLANS*



*INDEX OF SIGNING AND PAVEMENT MARKING PLANS*

SHEET NO.	SHEET DESCRIPTION
S-1	KEY SHEET
S-2	SIGNING AND PAVEMENT MARKING NOTES
S-3 - S-12	SIGNING AND PAVEMENT MARKING PLAN

*SIGNING & PAVEMENT MARKING SHOP DRAWINGS TO BE SUBMITTED TO:*

ALEJANDRO G. MEITIN, P.E.  
CH PEREZ & ASSOC. CONSULTING ENGINEERS  
9594 NW 41 STREET, SUITE 201  
DORAL, FLORIDA 33178

*PLANS PREPARED BY:*

CH PEREZ & ASSOC. CONSULTING ENGINEERS  
9594 NW 41 STREET, SUITE 201  
MIAMI, FLORIDA 33178  
(305)592-1070 | FAX: (305)592-1078



CONTRACT No.:  
VENDOR No.: 55-0866252  
CERTIFICATE OF AUTHORIZATION NO. EB-25976

*NOTE: THE SCALE OF THESE PLANS MAY HAVE CHANGED DUE TO REPRODUCTION.*

KEY SHEET REVISIONS	
DATE	DESCRIPTION

*SIGNING AND PAVEMENT MARKING PLANS*  
ENGINEER OF RECORD: ALEJANDRO G. MEITIN, P.E.

P.E. NO.: 44744

FISCAL YEAR	SHEET NO.
15	S-1

FDOT PROJECT MANAGER: ALI TOGHIANI, P.E.

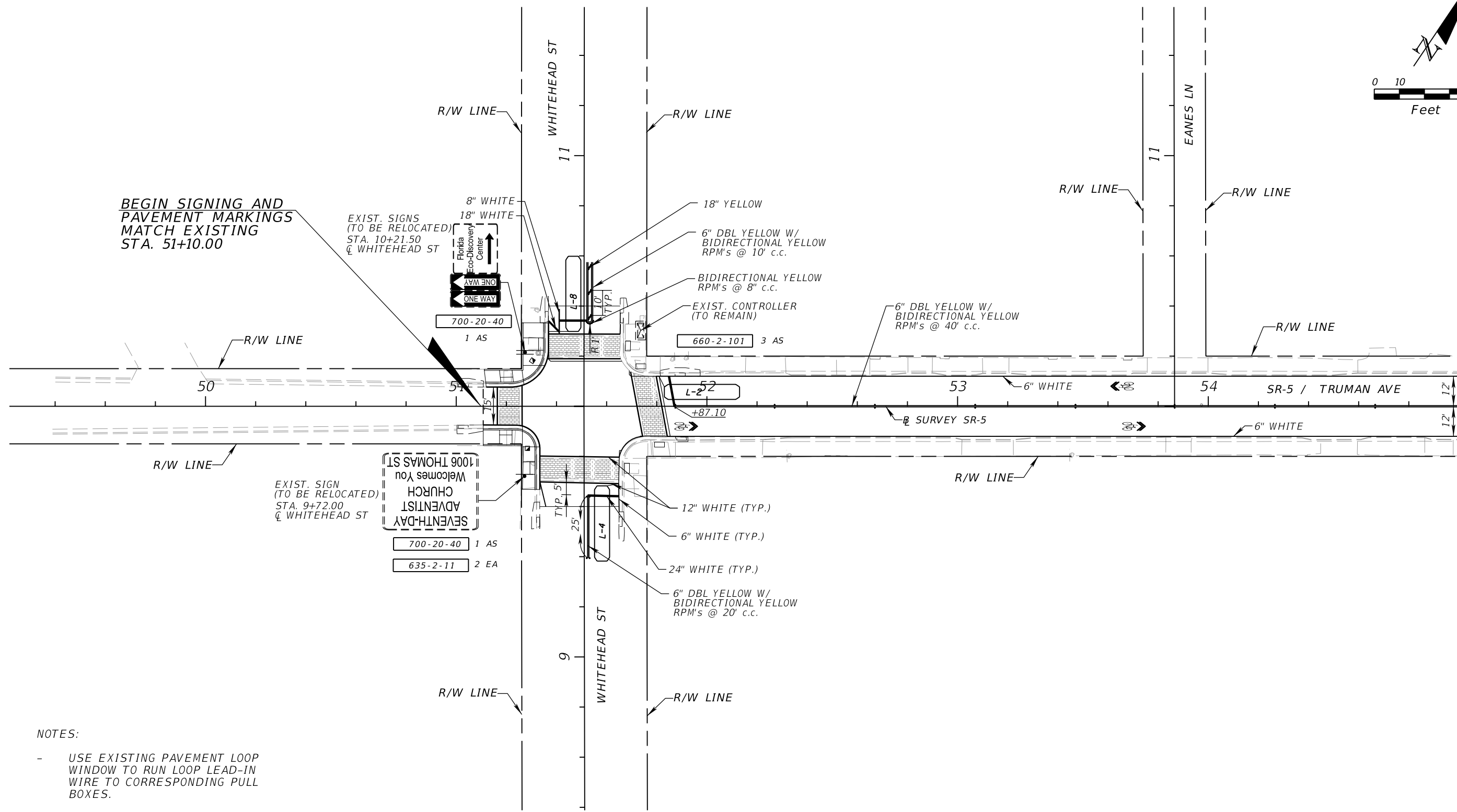
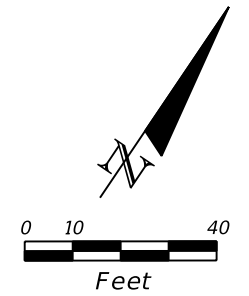
NOTICE: THE OFFICIAL RECORD OF THIS SHEET IS THE ELECTRONIC FILE SIGNED AND SEALED UNDER RULE 61G15-23.003, F.A.C.

SIGNING AND PAVEMENT MARKING NOTES:

1. ALL SIGNING AND PAVEMENT MARKINGS INSTALLED AS PART OF THESE PLANS SHALL CONFORM TO THE 2009 EDITION OF THE FEDERAL HIGHWAY ADMINISTRATION (FHWA) MANUAL OF UNIFORM TRAFFIC CONTROL DEVICES FOR STREET AND HIGHWAYS, FLORIDA DEPARTMENT OF TRANSPORTATION DESIGN STANDARDS. ALL SIGN PANELS SHALL BE FABRICATED TO COMPLY WITH THE MOST RECENT EDITION OF THE FEDERAL HIGHWAY AND ADMINISTRATION STANDARD HIGHWAY SIGNS.
2. THE CONTRACTOR SHALL MATCH EXISTING PAVEMENT MARKINGS AT THE BEGINNING AND THE END OF THE PROJECT AND AT ALL SIDE STREETS WITHOUT JOGS AND OFFSETS.
3. SIGN ASSEMBLY LOCATIONS SHOWN ON PLANS WHICH ARE IN CONFLICT WITH LIGHTING, UTILITIES, DRIVEWAYS, WHEELCHAIR RAMPS, ETC., MAY BE ADJUSTED SLIGHTLY AS DIRECTED BY THE ENGINEER. EXTREME LOCATION CHANGES MUST BE APPROVED BY THE DISTRICT TRAFFIC OPERATION DEPARTMENT.
4. INCORRECTLY PLACED THERMOPLASTIC OR PAINT MARKINGS OVER FRICTION COURSE WILL BE REMOVED BY MILLING AND REPLACING THE FRICTION COURSE A MINIMUM WIDTH OF 18 IN AT THE CONTRACTOR'S EXPENSE. THE ENGINEER MAY APPROVE AN ALTERNATIVE METHOD IF IT CAN BE DEMONSTRATED TO COMPLETELY REMOVE THE MARKINGS WITHOUT DAMAGING THE ASPHALT.
5. THE CONTRACTOR SHALL RELOCATE ALL EXISTING POST-MOUNTED STREET NAME AND STOP SIGNS TO A VISIBLE AREA UNDISTURBED BY THE CONSTRUCTION SO AS TO MINIMIZE DAMAGE TO THE SIGNS DURING CONSTRUCTION. THE STREET NAME SHALL BE REATTACHED TO THE TOP OF THE NEW STOP SIGNS ON MINOR SIDE STREETS AT THE END OF CONSTRUCTION. THE NEW STOP SIGN POST SHALL HAVE ADEQUATE LENGTH TO ACCOMMODATE THE EXISTING STREET NAMES AT THE TOP. COST OF RELOCATION AND REATTACHMENT OF STREET NAME SIGN SHALL BE PAID IN THE LUMP SUM BID PRICE FOR THIS PROJECT.
6. EXTRUDED ALUMINUM SIGN SUPPORT CLAMPS ARE NOT ACCEPTABLE. ALL RELOCATED SIGNS MUST COMPLY WITH THE STANDARD SPECIFICATIONS, SPECIAL PROVISIONS AND ROADWAY DESIGN AND TRAFFIC STANDARDS AS IF THEY WERE NEW SIGNS. IF EXISTING CLAMPS, BRACKETS, POLES, ETC. NEED TO BE REPLACED THE COST SHALL BE INCLUDED IN THE LUMP SUM BID PRICE FOR THIS PROJECT.
7. THE CONTRACTOR SHALL SUBMIT A LIST OF THE EXISTING SIGNS TO THE PROJECT ENGINEER AT THE PRE-CONSTRUCTION CONFERENCE. ANY LOST OR DAMAGED DURING CONSTRUCTION SIGNS SHALL BE REPLACED AT NO ADDITIONAL COST. COST OF MAINTAINING OF EXISTING SIGNS TO BE INCLUDED IN THE LUMP SUM BID PRICE FOR THIS PROJECT.
8. ALL EXISTING SIGNS ARE TO REMAIN UNLESS OTHERWISE NOTED ON THE PLANS.
9. PORTIONS OF EXISTING CURB FACES AND TOPS ALONG ROADWAY ARE PAINTED. CONTRACTOR IS TO PAINT PROPOSED CURB FACES AND TOPS WHERE CURB & GUTTER IS BEING REPLACED AND IS CURRENTLY PAINTED. EXISTING ADA HANDICAPPED PARKING SPACES ARE TO BE REPAINTED WITH THERMOPLASTIC PAINT. INCLUDES THE COST OF PAINTING CURB FACE AND TOP RED OR YELLOW TO MATCH EXISTING CONDITIONS AS WELL AS REPAINT HANDICAPPED PARKING SPACES AS THEY EXIST.
10. THE CONTRACTOR SHALL INCLUDE THE COST FOR THE COMPLETE REMOVAL OF EXISTING SIGNAL LOOPS EXTENDING BEYOND THE LIMITS OF MILLING AND RESURFACING.

NOTICE: THE OFFICIAL RECORD OF THIS SHEET IS THE ELECTRONIC FILE SIGNED AND SEALED UNDER RULE 61G15-23.003, F.A.C.

REVISIONS				C H Perez & Associates Consulting Engineer, Inc. Certificate of Authorization EB-25976 9594 NW 41 Street, Suite 201 Doral, Florida 33178 Tel. (305) 592-1070 Fax: (305) 592-1078 Alejandro G. Meitin, P.E. P.E. License No. 44744	STATE OF FLORIDA DEPARTMENT OF TRANSPORTATION			SIGNING AND PAVEMENT MARKING NOTES	SHEET NO.  S-2
DATE	DESCRIPTION	DATE	DESCRIPTION		ROAD NO.	COUNTY	FINANCIAL PROJECT ID		
					5	MONROE	430670-1-52-01		



BEGIN SIGNING AND PAVEMENT MARKINGS MATCH EXISTING STA. 51+10.00

EXIST. SIGNS (TO BE RELOCATED) STA. 10+21.50 @ WHITEHEAD ST

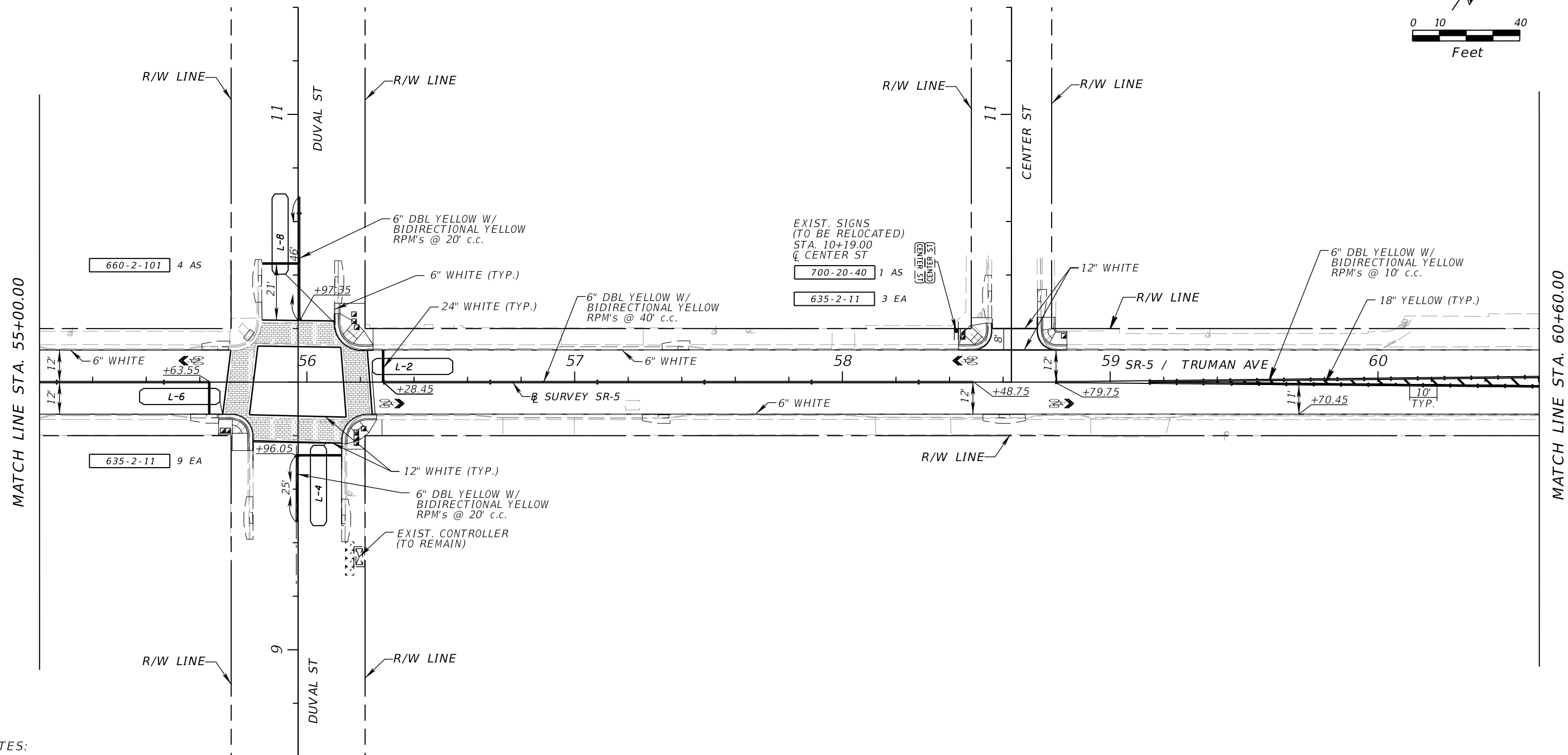
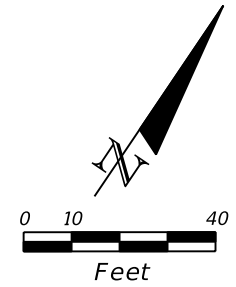
EXIST. SIGN (TO BE RELOCATED) STA. 9+72.00 @ WHITEHEAD ST

- NOTES:
- USE EXISTING PAVEMENT LOOP WINDOW TO RUN LOOP LEAD-IN WIRE TO CORRESPONDING PULL BOXES.
  - PAY ITEM NUMBERS ARE PROVIDED ONLY FOR THE PURPOSE OF DESCRIBING THE WORK TO BE PERFORMED.

MATCH LINE STA. 55+00.00

NOTICE: THE OFFICIAL RECORD OF THIS SHEET IS THE ELECTRONIC FILE SIGNED AND SEALED UNDER RULE 61G15-23.003, F.A.C.

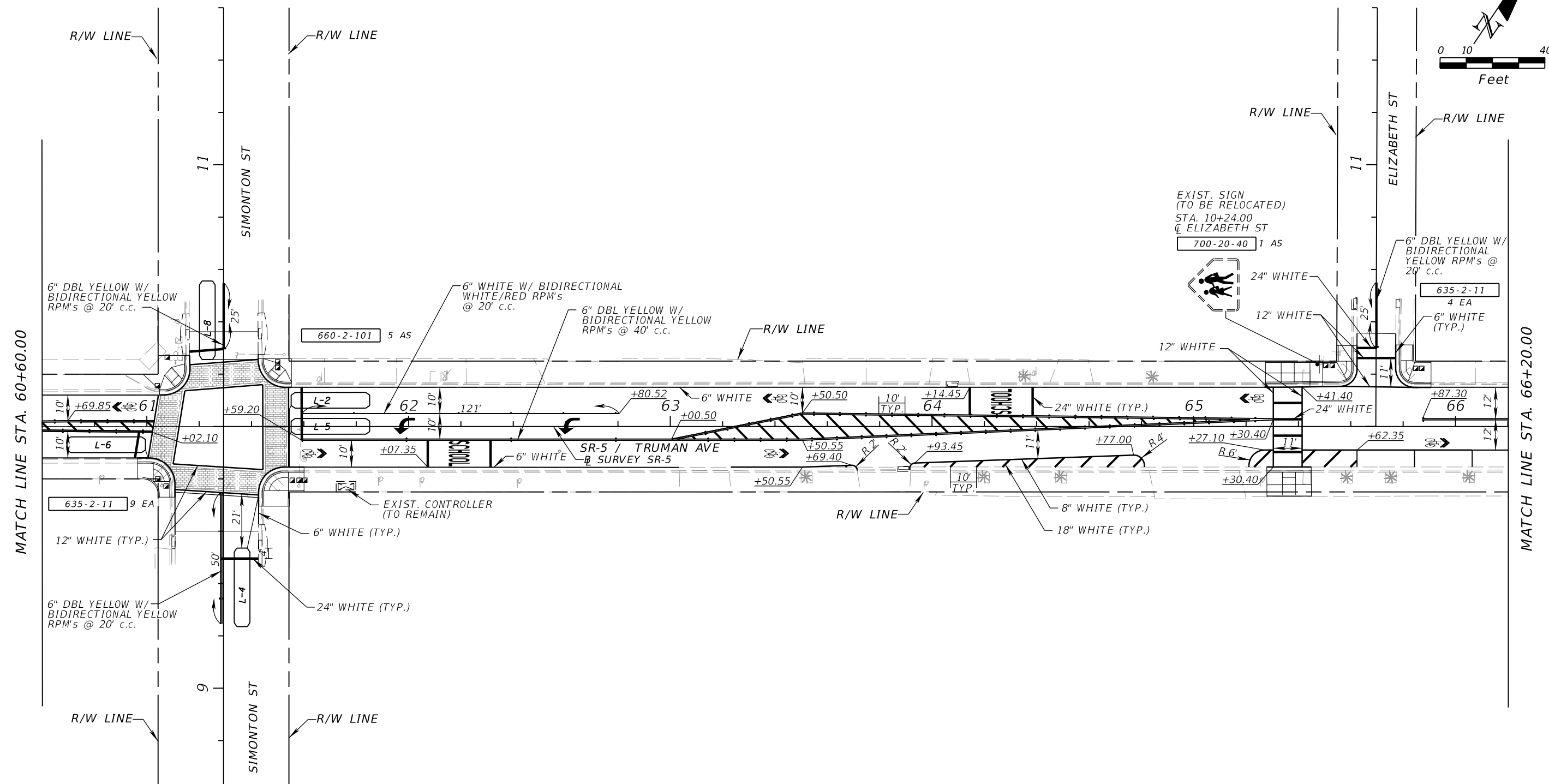
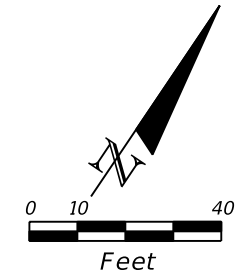
REVISIONS				C H Perez & Associates Consulting Engineer, Inc. Certificate of Authorization EB-25976 9594 NW 41 Street, Suite 201 Doral, Florida 33178 Tel. (305) 592-1070 Fax: (305) 592-1078 Alejandro G. Meitin, P.E. P.E. License No. 44744	STATE OF FLORIDA DEPARTMENT OF TRANSPORTATION			<b>SIGNING AND PAVEMENT MARKING PLAN</b>	SHEET NO.  S-3
DATE	DESCRIPTION	DATE	DESCRIPTION		ROAD NO.	COUNTY	FINANCIAL PROJECT ID		
					5	MONROE	430670-1-52-01		



- NOTES:
- USE EXISTING PAVEMENT LOOP WINDOW TO RUN LOOP LEAD-IN WIRE TO CORRESPONDING PULL BOXES.
  - PAY ITEM NUMBERS ARE PROVIDED ONLY FOR THE PURPOSE OF DESCRIBING THE WORK TO BE PERFORMED.

NOTICE: THE OFFICIAL RECORD OF THIS SHEET IS THE ELECTRONIC FILE SIGNED AND SEALED UNDER RULE 61G15-23.003, F.A.C.

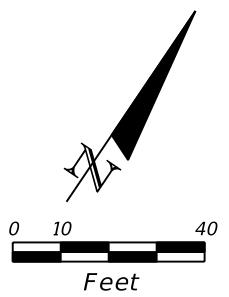
REVISIONS				C H Perez & Associates Consulting Engineer, Inc. Certificate of Authorization EB-25976 9594 NW 41 Street, Suite 201 Doral, Florida 33178 Tel. (305) 592-1070 Fax: (305) 592-1078 Alejandro G. Meitin, P.E. P.E. License No. 44744	STATE OF FLORIDA DEPARTMENT OF TRANSPORTATION			<b>SIGNING AND PAVEMENT MARKING PLAN</b>	SHEET NO.  S-4
DATE	DESCRIPTION	DATE	DESCRIPTION		ROAD NO.	COUNTY	FINANCIAL PROJECT ID		
					5	MONROE	430670-1-52-01		



- NOTES:
- USE EXISTING PAVEMENT LOOP WINDOW TO RUN LOOP LEAD-IN WIRE TO CORRESPONDING PULL BOXES.
  - PAY ITEM NUMBERS ARE PROVIDED ONLY FOR THE PURPOSE OF DESCRIBING THE WORK TO BE PERFORMED.

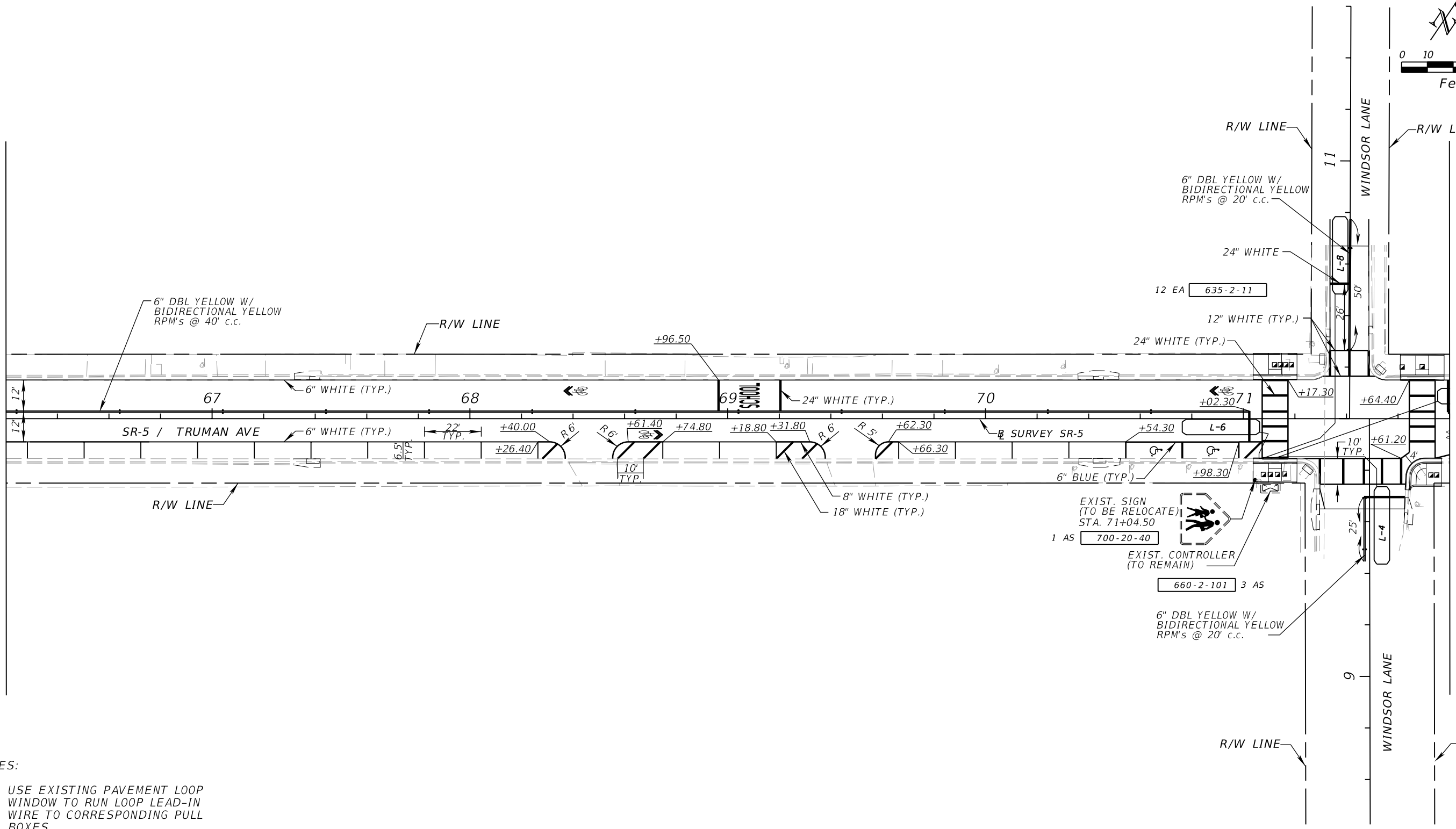
REVISIONS				C H Perez & Associates Consulting Engineer, Inc. Certificate of Authorization EB-25976 9594 NW 41 Street, Suite 201 Doral, Florida 33178 Tel. (305) 592-1070 Fax: (305) 592-1078 Alejandro G. Meitin, P.E. P.E. License No. 44744	STATE OF FLORIDA DEPARTMENT OF TRANSPORTATION			<b>SIGNING AND PAVEMENT          MARKING PLAN</b>	SHEET NO. S-5
DATE	DESCRIPTION	DATE	DESCRIPTION		ROAD NO.	COUNTY	FINANCIAL PROJECT ID		
					5	MONROE	430670-1-52-01		

NOTICE: THE OFFICIAL RECORD OF THIS SHEET IS THE ELECTRONIC FILE SIGNED AND SEALED UNDER RULE 61G15-23.003, F.A.C.



MATCH LINE STA. 66+20.00

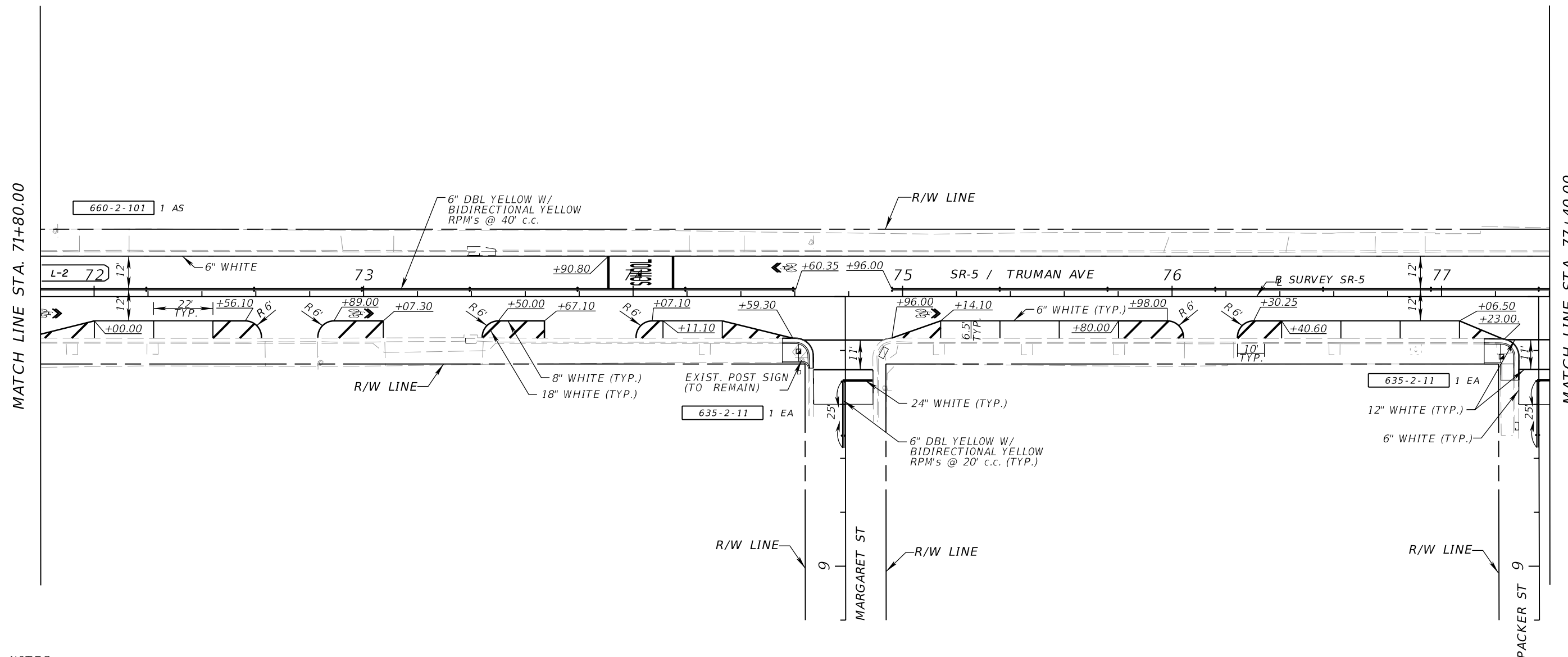
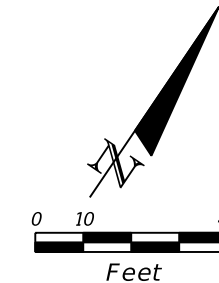
MATCH LINE STA. 71+80.00



- NOTES:
- USE EXISTING PAVEMENT LOOP WINDOW TO RUN LOOP LEAD-IN WIRE TO CORRESPONDING PULL BOXES.
  - PAY ITEM NUMBERS ARE PROVIDED ONLY FOR THE PURPOSE OF DESCRIBING THE WORK TO BE PERFORMED.

REVISIONS				C H Perez & Associates Consulting Engineer, Inc. Certificate of Authorization EB-25976 9594 NW 41 Street, Suite 201 Doral, Florida 33178 Tel. (305) 592-1070 Fax: (305) 592-1078 Alejandro G. Meitin, P.E. P.E. License No. 44744	STATE OF FLORIDA DEPARTMENT OF TRANSPORTATION			<b>SIGNING AND PAVEMENT          MARKING PLAN</b>	SHEET NO.  S-6
DATE	DESCRIPTION	DATE	DESCRIPTION		ROAD NO.	COUNTY	FINANCIAL PROJECT ID		
					5	MONROE	430670-1-52-01		

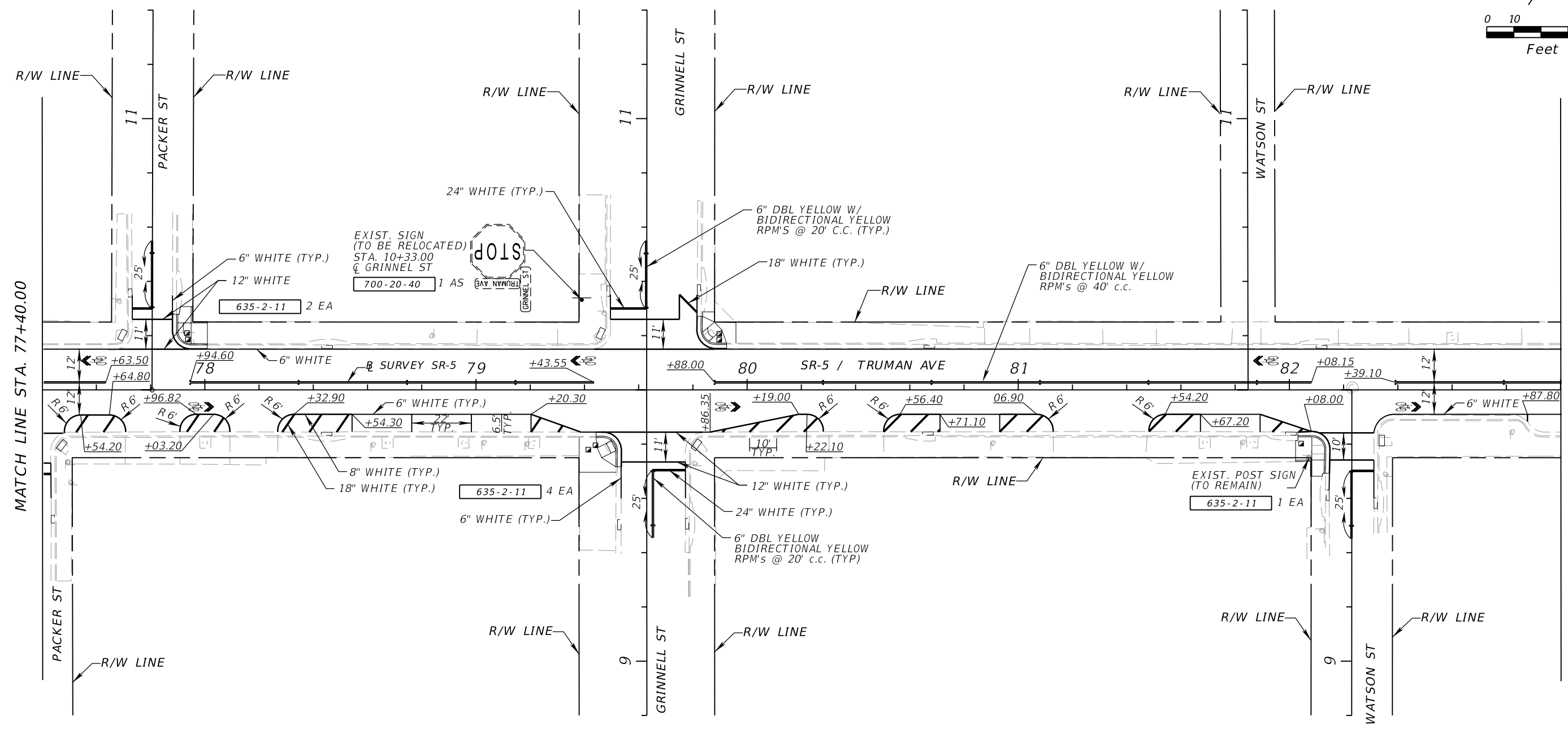
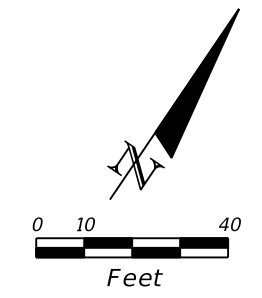
NOTICE: THE OFFICIAL RECORD OF THIS SHEET IS THE ELECTRONIC FILE SIGNED AND SEALED UNDER RULE 61G15-23.003, F.A.C.



- NOTES:
- USE EXISTING PAVEMENT LOOP WINDOW TO RUN LOOP LEAD-IN WIRE TO CORRESPONDING PULL BOXES.
  - PAY ITEM NUMBERS ARE PROVIDED ONLY FOR THE PURPOSE OF DESCRIBING THE WORK TO BE PERFORMED.

REVISIONS				C H Perez & Associates Consulting Engineer, Inc. Certificate of Authorization EB-25976 9594 NW 41 Street, Suite 201 Doral, Florida 33178 Tel. (305) 592-1070 Fax: (305) 592-1078 Alejandro G. Meitin, P.E. P.E. License No. 44744	STATE OF FLORIDA DEPARTMENT OF TRANSPORTATION			<b>SIGNING AND PAVEMENT MARKING PLAN</b>	SHEET NO. S-7
DATE	DESCRIPTION	DATE	DESCRIPTION		ROAD NO.	COUNTY	FINANCIAL PROJECT ID		
					5	MONROE	430670-1-52-01		

NOTICE: THE OFFICIAL RECORD OF THIS SHEET IS THE ELECTRONIC FILE SIGNED AND SEALED UNDER RULE 61G15-23.003, F.A.C.



NOTE:  
 - PAY ITEM NUMBERS ARE PROVIDED ONLY FOR THE PURPOSE OF DESCRIBING THE WORK TO BE PERFORMED.

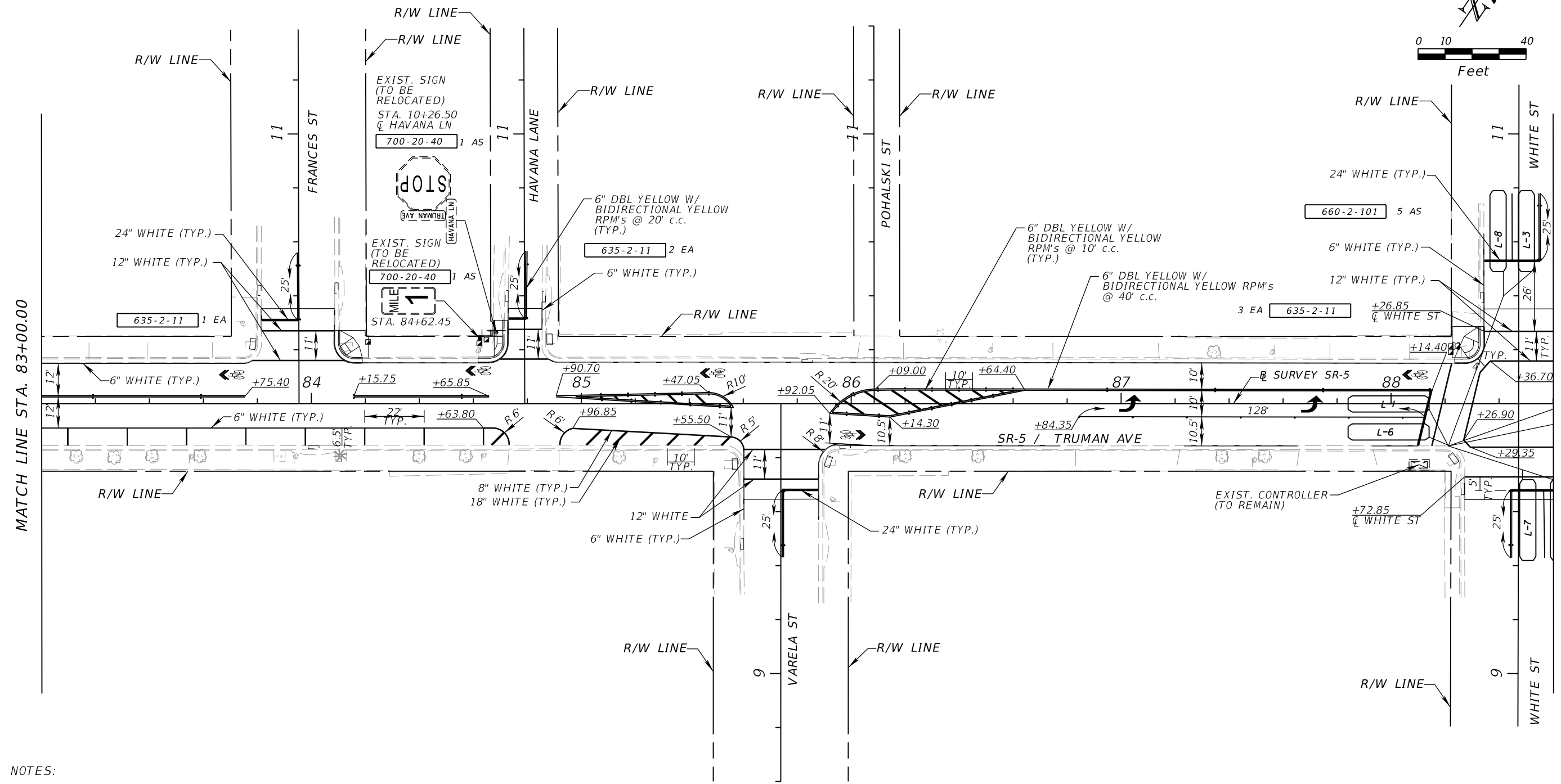
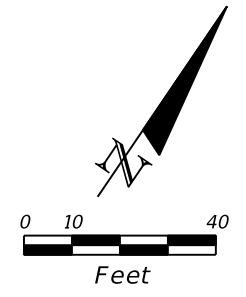
MATCH LINE STA. 83+00.00

MATCH LINE STA. 77+40.00

REVISIONS				C H Perez & Associates Consulting Engineer, Inc. Certificate of Authorization EB-25976 9594 NW 41 Street, Suite 201 Doral, Florida 33178 Tel. (305) 592-1070 Fax: (305) 592-1078 Alejandro G. Meitin, P.E. P.E. License No. 44744	STATE OF FLORIDA DEPARTMENT OF TRANSPORTATION			<b>SIGNING AND PAVEMENT          MARKING PLAN</b>	SHEET NO. <b>S-8</b>
DATE	DESCRIPTION	DATE	DESCRIPTION		ROAD NO.	COUNTY	FINANCIAL PROJECT ID		
					5	MONROE	430670-1-52-01		

NOTICE: THE OFFICIAL RECORD OF THIS SHEET IS THE ELECTRONIC FILE SIGNED AND SEALED UNDER RULE 61G15-23.003, F.A.C.





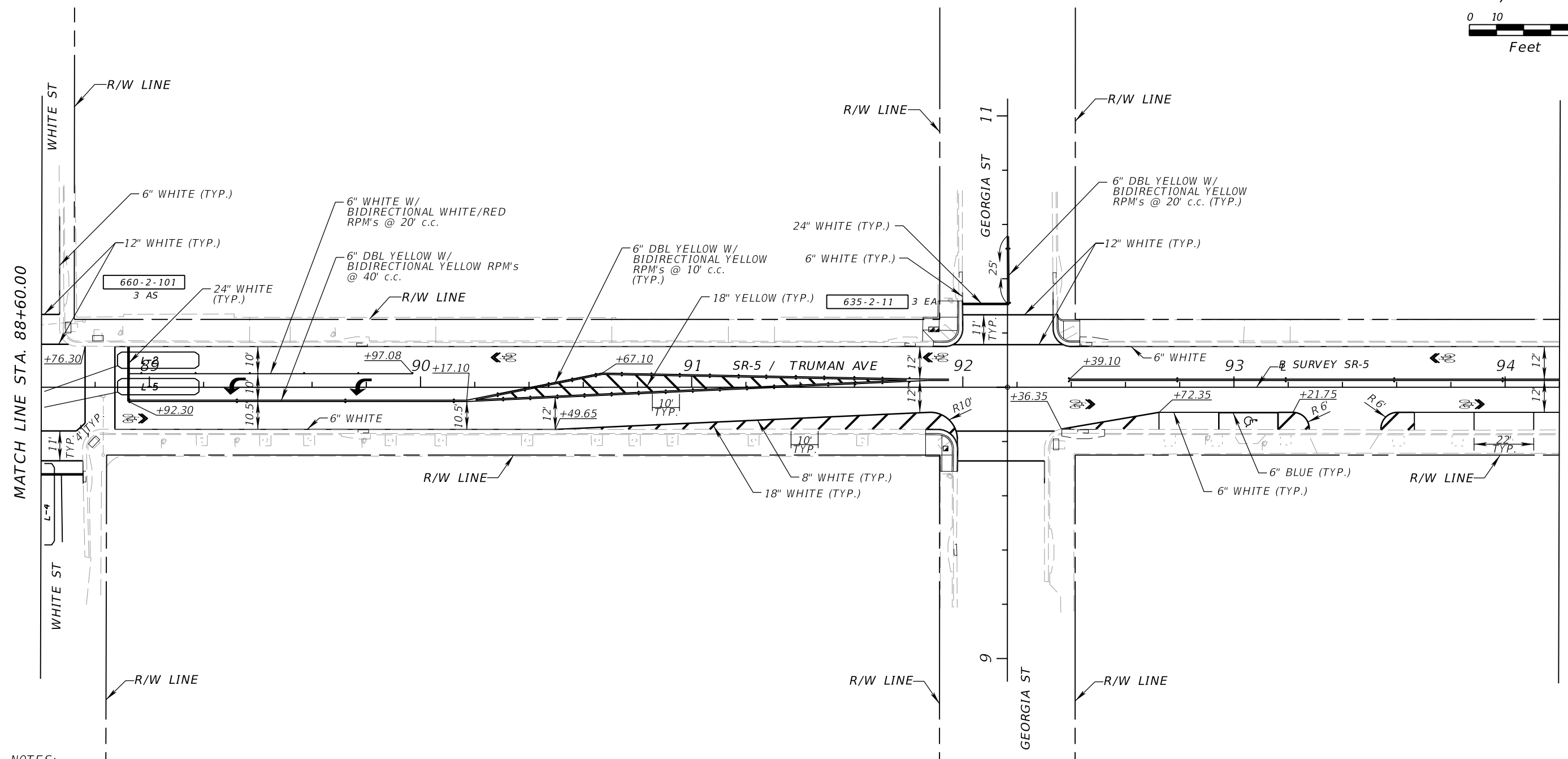
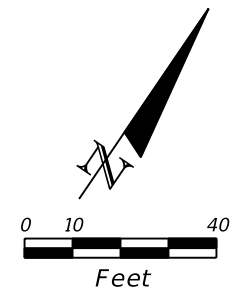
MATCH LINE STA. 83+00.00

MATCH LINE STA. 88+60.00

- NOTES:
- USE EXISTING PAVEMENT LOOP WINDOW TO RUN LOOP LEAD-IN WIRE TO CORRESPONDING PULL BOXES.
  - PAY ITEM NUMBERS ARE PROVIDED ONLY FOR THE PURPOSE OF DESCRIBING THE WORK TO BE PERFORMED.

REVISIONS				C H Perez & Associates Consulting Engineer, Inc. Certificate of Authorization EB-25976 9594 NW 41 Street, Suite 201 Doral, Florida 33178 Tel. (305) 592-1070 Fax: (305) 592-1078 Alejandro G. Meitin, P.E. P.E. License No. 44744	STATE OF FLORIDA DEPARTMENT OF TRANSPORTATION			<b>SIGNING AND PAVEMENT          MARKING PLAN</b>	SHEET NO. <b>S-9</b>
DATE	DESCRIPTION	DATE	DESCRIPTION		ROAD NO.	COUNTY	FINANCIAL PROJECT ID		
					5	MONROE	430670-1-52-01		

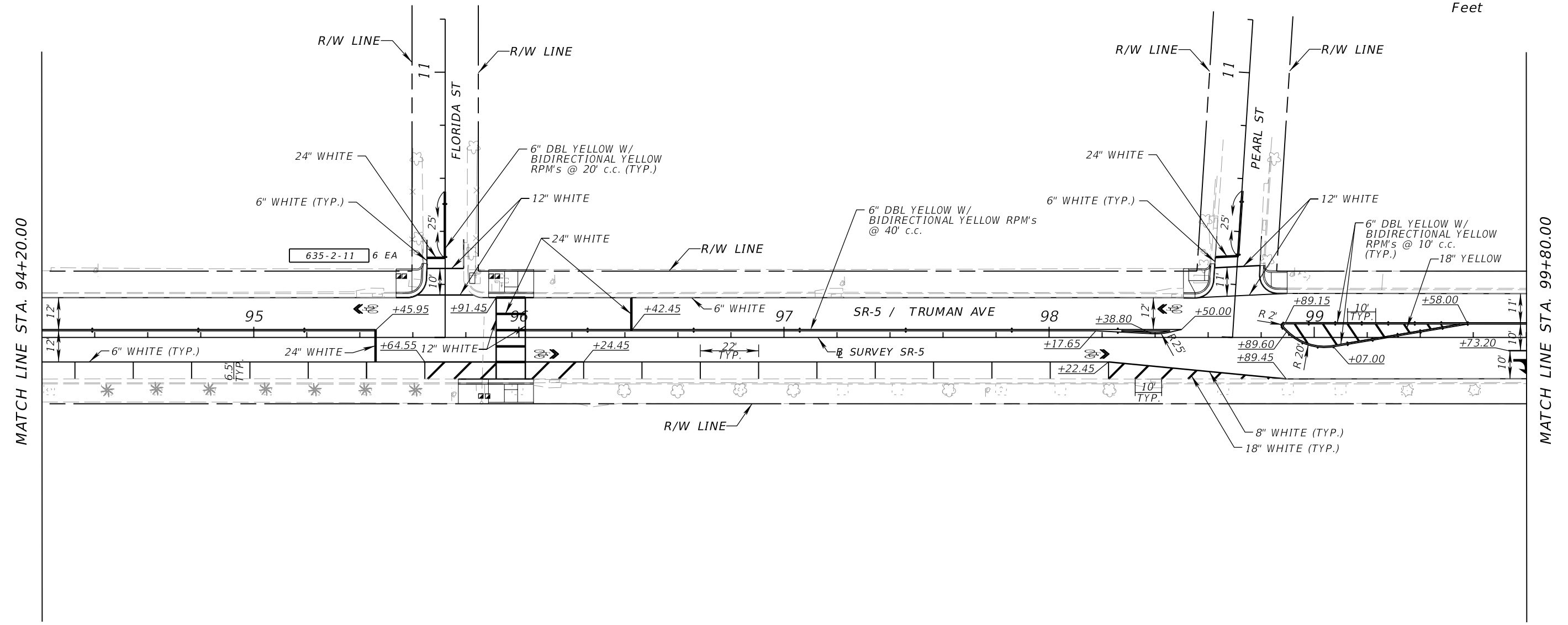
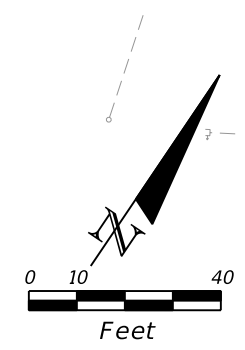
NOTICE: THE OFFICIAL RECORD OF THIS SHEET IS THE ELECTRONIC FILE SIGNED AND SEALED UNDER RULE 61G15-23.003, F.A.C.



- NOTES:
- USE EXISTING PAVEMENT LOOP WINDOW TO RUN LOOP LEAD-IN WIRE TO CORRESPONDING PULL BOXES.
  - PAY ITEM NUMBERS ARE PROVIDED ONLY FOR THE PURPOSE OF DESCRIBING THE WORK TO BE PERFORMED.

REVISIONS				C H Perez & Associates Consulting Engineer, Inc. Certificate of Authorization EB-25976 9594 NW 41 Street, Suite 201 Doral, Florida 33178 Tel. (305) 592-1070 Fax: (305) 592-1078 Alejandro G. Meitin, P.E. P.E. License No. 44744	STATE OF FLORIDA DEPARTMENT OF TRANSPORTATION			<b>SIGNING AND PAVEMENT          MARKING PLAN</b>	SHEET NO.  S-10
DATE	DESCRIPTION	DATE	DESCRIPTION		ROAD NO.	COUNTY	FINANCIAL PROJECT ID		
					5	MONROE	430670-1-52-01		

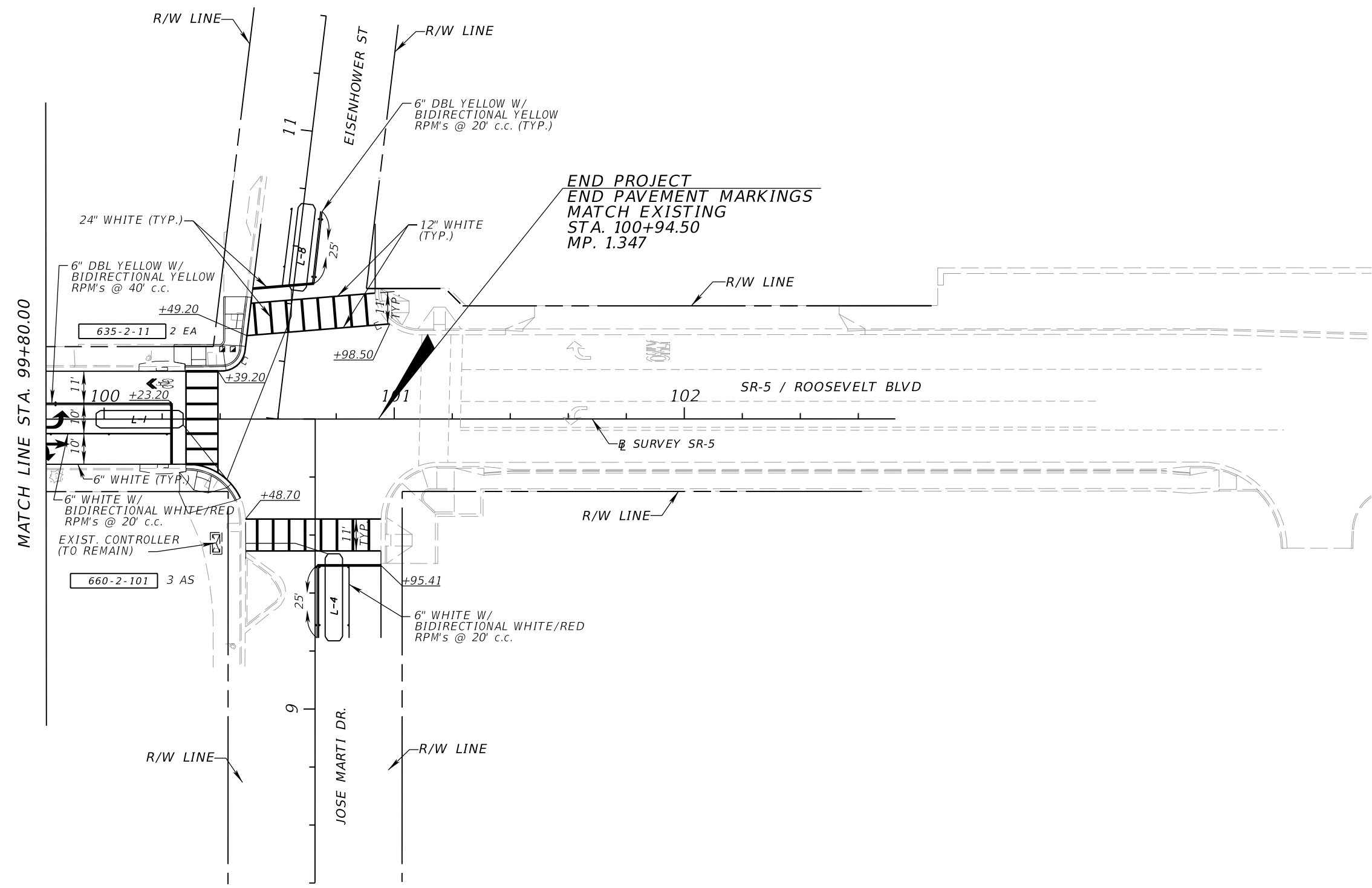
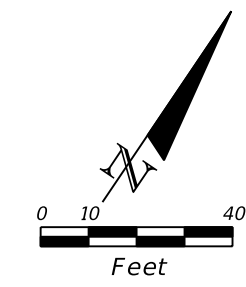
NOTICE: THE OFFICIAL RECORD OF THIS SHEET IS THE ELECTRONIC FILE SIGNED AND SEALED UNDER RULE 61G15-23.003, F.A.C.



NOTE:  
 - PAY ITEM NUMBERS ARE PROVIDED ONLY FOR THE PURPOSE OF DESCRIBING THE WORK TO BE PERFORMED.

REVISIONS				C H Perez & Associates Consulting Engineer, Inc. Certificate of Authorization EB-25976 9594 NW 41 Street, Suite 201 Doral, Florida 33178 Tel. (305) 592-1070 Fax: (305) 592-1078 Alejandro G. Meitin, P.E. P.E. License No. 44744	STATE OF FLORIDA DEPARTMENT OF TRANSPORTATION			<b>SIGNING AND PAVEMENT          MARKING PLAN</b>	SHEET NO.  S-11
DATE	DESCRIPTION	DATE	DESCRIPTION		ROAD NO.	COUNTY	FINANCIAL PROJECT ID		
					5	MONROE	430670-1-52-01		


NOTICE: THE OFFICIAL RECORD OF THIS SHEET IS THE ELECTRONIC FILE SIGNED AND SEALED UNDER RULE 61G15-23.003, F.A.C.



MATCH LINE STA. 99+80.00

**END PROJECT  
END PAVEMENT MARKINGS  
MATCH EXISTING  
STA. 100+94.50  
MP. 1.347**

- NOTES:
- USE EXISTING PAVEMENT LOOP WINDOW TO RUN LOOP LEAD-IN WIRE TO CORRESPONDING PULL BOXES.
  - PAY ITEM NUMBERS ARE PROVIDED ONLY FOR THE PURPOSE OF DESCRIBING THE WORK TO BE PERFORMED.

REVISIONS				C H Perez & Associates Consulting Engineer, Inc. Certificate of Authorization EB-25976 9594 NW 41 Street, Suite 201 Doral, Florida 33178 Tel. (305) 592-1070 Fax: (305) 592-1078 Alejandro G. Meitin, P.E. P.E. License No. 44744	STATE OF FLORIDA DEPARTMENT OF TRANSPORTATION			<b>SIGNING AND PAVEMENT MARKING PLAN</b>	SHEET NO.
DATE	DESCRIPTION	DATE	DESCRIPTION		ROAD NO.	COUNTY	FINANCIAL PROJECT ID		S-12
					5	MONROE	430670-1-52-01		

NOTICE: THE OFFICIAL RECORD OF THIS SHEET IS THE ELECTRONIC FILE SIGNED AND SEALED UNDER RULE 61G15-23.003, F.A.C.