



Staff Report for Item 23

To: Chairman Bryan Green and Historic Architectural Review
Commission Members

From: Kelly Perkins
HARC Assistant Planner

Meeting Date: April 26, 2016

Applicant: A2O Architecture

Application Number: H16-03-0025

Address: #1017 Windsor Lane

Description of Work:

Demolition of front entry roof. Demolition of front wall/fence. Demolition of wood staircase and sheds.

Site Facts:

Located on Windsor Lane, this property contains two buildings, a one-story building that fronts Windsor Lane and a two-story building located in the rear of the property. Listed as non-contributing in the survey, the one-story building looks to have been constructed sometime in the late 1960s. The Property Appraiser's website says the building was constructed in 1963, but the 1962 Sanborn map shows a one-story frame structure with a one-story cbs structure. There is a note that indicates it was not finished. The Property Appraiser's c.1965 photograph shows a one story frame structure with a partially constructed cbs addition – which gives evidence to the original front door and a fenestration that appears to be the same size as the existing awning window. A 1969 photograph shows a more completed cbs building that is located in the footprint of the one-story frame structure, but there is still no exterior cladding around the cbs block, which is unusual. Mostly likely the building was finished in 1969 or later and resulted in the total demolition of the frame vernacular structure.

The two-story structure in the rear was built in 1985, according to the Property's Appraiser. There are no old photographs of the structure, nor does it appear in any Sanborn map.

1017 Windsor Lane went to the Tree Commission on April 12th and was approved for the removal of two trees. The property currently has four units, but is choosing to only use three of the units.

Ordinance Cited in Review:

Sec. 102-217 (2): Demolition of non-historic or non-contributing buildings.

Sec. 102-218 (b): Criteria for demolitions.

Staff Analysis

This Certificate of Appropriateness proposes the demolition of a non-historic exterior staircase, removal of a non-historic front wall with aluminum fencing, demolition of two small sheds, and the removal of the front entry. The front building was constructed sometime in the 1960s, but it is evident that the current porch roof is not original to the building. The staircase is attached to a building that was constructed in the 1980s, and they do not appear in the Sanborn maps and cannot be seen in the c.1965 photograph. The sheds and front wall/fence also do not appear on any Sanborn maps or historic photographs.

Staff believes the demolition will not result in the following items:

- (1) The demolition will not diminish the overall historic character of a district or neighborhood;
- (2) Nor will it destroy the historic relationship between buildings or structures and open space.
- (3) This demolition will not affect the front building façade.
- (4) Staff does not believe elements that are proposed to be demolished will qualify as contributing as set forth in Sec. 1021-62(3).

Therefore this application can be considered for demolition. Only one reading is required for demolition.

APPLICATION

COMBINATION APPLICATION: FLOODPLAIN, CONSTRUCTION AND HARC

\$50.00 APPLICATION FEE NON-REFUNDABLE



City of Key West

3140 FLAGLER AVENUE
KEY WEST, FLORIDA 33040

Phone: 305.809.3956

www.cityofkeywest-fl.gov

| | | | |
|---|-------------------------|------------------------|-------------------------------------|
| HARC PERMIT NUMBER <i>16-003-00025</i> | | BUILDING PERMIT NUMBER | INITIAL & DATE |
| FLOODPLAIN PERMIT | | | REVISION # |
| FLOOD ZONE <i>X</i> | PANEL # <i>1516K</i> | ELEV. L. FL. | SUBSTANTIAL IMPROVEMENT YES NO % |

ADDRESS OF PROPOSED PROJECT:

1017 Windsor Lane

OF UNITS *3*

RE # OR ALTERNATE KEY:

1030899

NAME ON DEED:

RSD + RJJ LLC

PHONE NUMBER

305-797-7041

OWNER'S MAILING ADDRESS:

1719 Thompson Street

EMAIL

bobjabour@hotmail.com

CONTRACTOR COMPANY NAME:

CONTRACTOR'S CONTACT PERSON:

ARCHITECT / ENGINEER'S NAME:

A20 Architecture LLC

PHONE NUMBER

EMAIL

PHONE NUMBER

305-587-3141

ARCHITECT / ENGINEER'S ADDRESS:

P.O. Box 2699, Key West, FL 33045

EMAIL

a20architecture@gmail.com

HARC: PROJECT LOCATED IN HISTORIC DISTRICT OR IS CONTRIBUTING: YES NO (SEE PART C FOR HARC APPLICATION.)

CONTRACT PRICE FOR PROJECT OR ESTIMATED TOTAL FOR MAT'L., LABOR & PROFIT:

FLORIDA STATUTE 837.06: WHOEVER KNOWINGLY MAKES A FALSE STATEMENT IN WRITING AND WITH THE INTENT TO MISLEAD A PUBLIC SERVANT IN THE PERFORMANCE OF HIS OR HER OFFICIAL DUTY SHALL BE GUILTY OF A MISDEMEANOR OF THE SECOND DEGREE PUNISHABLE PER SECTION 775.082 OR 775.083.

PROJECT TYPE: ONE OR TWO FAMILY MULTI-FAMILY COMMERCIAL NEW REMODEL
 CHANGE OF USE / OCCUPANCY ADDITION SIGNAGE WITHIN FLOOD ZONE
 DEMOLITION SITE WORK INTERIOR EXTERIOR AFTER-THE-FACT

DETAILED PROJECT DESCRIPTION INCLUDING QUANTITIES, SQUARE FOOTAGE ETC.,

New alum. windows +

slider doors; stucco repair & painting; site work w/ 3 pools; remove exterior stair, deck & sheds; new entry door location; re-shingle; replace sloped porch roof w/ flat roof at front building.

I'VE OBTAINED ALL NECESSARY APPROVALS FROM ASSOCIATIONS, GOV'T AGENCIES AND OTHER PARTIES AS APPLICABLE TO COMPLETE THE DESCRIBED PROJECT:

OWNER PRINT NAME: *Robert S. Jabour*

QUALIFIER PRINT NAME:

OWNER SIGNATURE: *[Signature]*


QUALIFIER SIGNATURE:

Notary Signature as to owner:

Notary Signature as to qualifier:

STATE OF FLORIDA; COUNTY OF MONROE, SWORN TO AND SCRIBED BEFORE ME THIS *1st* DAY OF *April*, 20 *16*.

STATE OF FLORIDA; COUNTY OF MONROE, SWORN TO AND SCRIBED BEFORE ME THIS _____ DAY OF _____, 20 _____.



Personally known or produced _____ as identification.

Personally known or produced _____ as identification.

Oper: KEYWBLD Type: BP Drawer: 1
Date: 4/04/16 50 Receipt no: 13553
2016 300025
PT * BUILDING PERMITS-NEW

Trans number: 3079664
CK CHECK 1029 \$100.00

Trans date: 4/01/16 Time: 16:57:58

267103697-08

PART B: SUPPLEMENTARY PROJECT DETAILS TO AVOID DELAYS / CALL-BACKS

PROPERTY STRUCTURES AFFECTED BY PROJECT: MAIN STRUCTURE ACCESSORY STRUCTURE SITE

ACCESSORY STRUCTURES: GARAGE / CARPORT DECK FENCE OUTBUILDING / SHED

FENCE STRUCTURES: 4 FT. 6 FT. SOLID 6 FT. / TOP 2 FT. 50% OPEN

POOLS: INGROUND ABOVE GROUND SPA / HOT TUB PRIVATE PUBLIC
 PUBLIC POOLS REQUIRE BD. OF HEALTH LICENSE APPLICATION AT TIME OF CITY APPLICATION.
 PUBLIC POOLS REQUIRE BD. OF HEALTH LICENSE PRIOR TO RECEIVING THE CITY CERTIFICATE OF OCCUPANCY.

ROOFING: NEW ROOF-OVER TEAR-OFF REPAIR AWNING
 5 V METAL ASPLT. SHGLS. METAL SHGLS. BLT. UP TPO OTHER

FLORIDA ACCESSIBILITY CODE: 20% OF PROJECT FUNDS INVESTED IN ACCESSIBILITY FEATURES.

SIGNAGE: # OF SINGLE FACE # OF DOUBLE FACE REPLACE SKIN ONLY BOULEVARD ZONE
 POLE WALL PROJECTING AWNING HANGING WINDOW
 SQ. FT. OF EACH SIGN FACE: _____

SUBCONTRACTORS / SPECIALTY CONTRACTORS SUPPLEMENTARY INFORMATION:

MECHANICAL: DUCTWORK COMMERCIAL EXH. HOOD INTAKE / EXH. FANS LPG TANKS
 AIR HANDLING CONDENSER MINI-SPLIT

ELEC

PORCH CEILING

PLUM

REPTACLES
 UNDERGROU
 PER BLDG.
 OMEN'S
OR A CEI
 STAFF APF
 S FROM HAR
 R TO HARC #

BENJAMIN MOORE®
 COLOR PREVIEW®
 HC

HC15A
 hale navy

SE
 MPS
 TANKS
 ESS
 100
 N.

-SHUTTERS

PART C:

APPLICATION FEES: _____
 PLEASE ATTACH APPROI
 ATTENTION: NO BUILDIN

PLEASE SEND ELECTRONIC SUBMISSIONS TO: harc@cityofkeywest-fl.gov

INDICATE TYPE OF CERTIFICATE. OF APPROPRIATENESS: GENERAL DEMOLITION SIGN PAINTING OTHER

ADDITIONAL INFORMATION: _____

| PROJECT SPECIFICATIONS: PLEASE PROVIDE PHOTOS OF EXISTING CONDITIONS, PLANS, PRODUCT SAMPLES, TECHNICAL DATA | | |
|--|--------------------|--------------------|
| ARCHITECTURAL FEATURES TO BE ALTERED: | ORIGINAL MATERIAL: | PROPOSED MATERIAL: |
| Replace and reconfigure windows and exterior door openings. | Aluminum | Aluminum |
| Relocate entry door to pre-existing location at Front building. | wood | Wood |
| Demo exterior stair, sheds and decks | Wood | N/A |
| | | |

DEMOLITION: PLEASE FILL OUT THE HARC APPENDIX FOR PROPOSED DEMOLITION.

DEMOLITION OF HISTORIC STRUCTURES IS NOT ENCOURAGED BY THE HISTORIC ARCHITECTURAL REVIEW COMMISSION.

SIGNAGE: (SEE PART B) BUSINESS SIGN BRAND SIGN OTHER: _____

BUSINESS LICENSE # _____ IF FAÇADE MOUNTED, SQ. FT. OF FAÇADE _____

| SIGN SPECIFICATIONS | | |
|---|---------------------|--------------------------|
| SIGN COPY: | PROPOSED MATERIALS: | SIGNS WITH ILLUMINATION: |
| | | TYPE OF LTG.: |
| | | LTG. LINEAL FTG.: |
| MAX. HGT. OF FONTS: | | COLOR AND TOTAL LUMENS: |
| IF USING LIGHT FIXTURES PLEASE INDICATE HOW MANY: INCLUDE SPEC. SHEET WITH LOCATIONS AND COLORS. | | |

| | | | |
|-----------------------------------|---------------------------------------|--|--|
| OFFICIAL USE ONLY: | | HARC STAFF OR COMMISSION REVIEW | |
| <input type="checkbox"/> APPROVED | <input type="checkbox"/> NOT APPROVED | <input type="checkbox"/> DEFERRED FOR FUTURE CONSIDERATION | <input type="checkbox"/> TABLED FOR ADD'L. INFO. |
| HARC MEETING DATE: | HARC MEETING DATE: | HARC MEETING DATE: | |
| REASONS OR CONDITIONS: | | | |
| | | | |
| | | | |
| STAFF REVIEW COMMENTS: | | | |
| | | | |
| | | | |
| HARC PLANNER SIGNATURE AND DATE: | | HARC CHAIRPERSON SIGNATURE AND DATE: | |

PART D: STATE OF FLORIDA OFFICIAL NOTIFICATIONS AND WARNINGS

FLORIDA STATUTE 713.135: WARNING TO OWNER: YOUR FAILURE TO RECORD A 'NOTICE OF COMMENCEMENT' MAY RESULT IN YOUR PAYING TWICE FOR IMPROVEMENTS TO YOUR PROPERTY. A NOTICE OF COMMENCEMENT MUST BE RECORDED WITH THE COUNTY RECORDER AND A COPY POSTED ON THE JOB SITE BEFORE THE FIRST INSPECTION. IF YOU INTEND TO OBTAIN FINANCING CONSULT WITH YOUR LENDER OR AN ATTORNEY BEFORE RECORDING A NOTICE.

FLORIDA STATUTE 469: ABESTOS ABATEMENT. AS OWNER / CONTRACTOR / AGENT OF RECORD FOR THE CONSTRUCTION APPLIED FOR IN THIS APPLICATION, I AGREE THAT I WILL COMPLY WITH THE PROVISIONS F. S. 469.003 AND TO NOTIFY THE FLORIDA D. E. P. OF MY INTENT TO DEMOLISH / REMOVE ASBESTOS. IN ADDITION TO THE REQUIREMENTS OF THIS PERMIT APPLICATION, THERE MAY BE DEED RESTRICTIONS AND / OR ADDITIONAL RESTRICTIONS APPLICABLE TO THIS PROPERTY THAT MAY BE FOUND IN THE PUBLIC RECORDS OF MONROE COUNTY AND THERE MAY BE ADDITIONAL PERMITS REQUIRED FROM OTHER GOVERNMENT ENTITIES SUCH AS AQUADUCT ATHORITY, FLORIDA DEP OR OTHER STATE AGENCIES; ARMY CORPS OF ENGINEERS OR OTHER FEDERAL AGENCIES.

FEDERAL LAW REQUIRES LEAD PAINT ABATEMENT PER THE STANDARDS OF THE USDEP ON STRUCTURES BUILT PRIOR TO 1978.

| | | | | | |
|---|-------------|-------------------|--------------|----------------------------|--|
| OFFICIAL USE ONLY BY PLANS EXAMINER OR CHIEF BUILDING OFFICIAL: | | | | CBO OR PL. EXAM. APPROVAL: | |
| HARC FEES: | BLDG. FEES: | FIRE MARSHAL FEE: | IMPACT FEES: | DATE: | |
| | | | | | |

CITY OF KEY WEST
CERTIFICATE OF APPROPRIATENESS
APENDIX FOR DEMOLITIONS
APPLICATION NUMBER H- 16-03-111-0025



This document applies only to those properties located within the City of Key West Historic Zoning Districts, properties outside the historic zoning districts which are listed as contributing in the Historic Architectural Survey and or properties listed in the National Register of Historic Places.

Applications must meet or exceed the requirements outlined by the Secretary of the Interior's Standards for Rehabilitation and Guidelines for Rehabilitation and the Key West's Historic Architectural Guidelines. Once submitted, the application shall be reviewed by staff for completeness and scheduled for presentation to the Historic Architectural Review Commission for the next available meeting, unless the demolition request is for a *bona fide* Code Compliance case, in which case staff may review and approve the demolition request. **The applicant must be present at this meeting. Any person that makes changes to an approved Certificate of Appropriateness must submit a new application with such modifications.**

The filing of this application does not ensure approval as submitted. Applications that do not possess the required submittals or documentation will be considered incomplete and will not be reviewed for approval.

CRITERIA FOR DEMOLITIONS

Before any Certificate of Appropriateness may be issued for a demolition request, the Historic Architectural Review Commission must find that the following requirements are met (please review and comment on each criterion that applies);

- (1) If the subject of the application is a contributing or historic building or structure, then it should not be demolished unless its condition is irrevocably compromised by extreme deterioration or it does not meet any of the following criteria:

- (a) The existing condition of the building or structure is irrevocably compromised by extreme deterioration.

N/A

OR THAT THE BUILDING OR STRUCTURE;

- (a) Embodies no distinctive characteristics of a type, period, or method of construction of aesthetic or historic significance in the city and is not a significant and distinguishable building entity whose components may lack individual distinction.

The buildings on site are not contributing, and proposed demolition does not have any historic significance or distinctive characteristics to the property or neighborhood.

- (b) Is not specifically associated with events that have made a significant contribution to local, state, or national history.

There is no found evidence that this structure is associated with any significant contribution as noted above.

- (c) Has no significant character, interest, or value as part of the development, heritage, or cultural characteristics of the city, state or nation, and is not associated with the life of a person significant in the past.

The existing structures do not bear any significant character, interest or value to the communities, nor is it associated with any significant person.

- (d) Is not the site of a historic event with a significant effect upon society.

No.

- (e) Does not exemplify the cultural, political, economic, social, or historic heritage of the city.

The area of proposed demo does not exemplify any of the above characteristics.

- (f) Does not portray the environment in an era of history characterized by a distinctive architectural style.

The area of proposed demolition does not portray the above characteristics.

- (g) If a part of or related to a square, park, or other distinctive area, nevertheless should not be developed or preserved according to a plan based on the area's historic, cultural, natural, or architectural motif.

N/A

- (h) Does not have a unique location or singular physical characteristic which represents an established and familiar visual feature of its neighborhood or of the city, and does not exemplify the best remaining architectural type in a neighborhood.

The structures do not exemplify the above characteristics.

- (i) Has not yielded, and is not likely to yield, information important in history.

No it has not.

H16-03-0025

CITY OF KEY WEST
CERTIFICATE OF APPROPRIATENESS
APENDIX FOR DEMOLITIONS
APPLICATION NUMBER H- - - - -



(2) For a contributing historic or noncontributing building or structure, a complete construction plan for the site is approved by the Historic Architectural Review Commission.

(a) A complete construction plan for the site is included in this application

Yes Number of pages and date on plans 9 pages, dated 4.1.2016
 No Reason _____

The following criteria will also be reviewed by the Historic Architectural Review Commission for proposed demolitions. The Commission shall not issue a Certificate of Appropriateness that would result in the following conditions (please review and comment on each criterion that applies);

(1) Removing buildings or structures that are important in defining the overall historic character of a district or neighborhood so that the character is diminished.

The proposed demolition does not diminish the district characteristics.

(2) Removing historic buildings or structures and thus destroying the historic relationship between buildings or structures and open space; and

Proposed demolition and site work will improve the street relationships, and space between the two structures on site.

AND

(3) Removing an historic building or structure in a complex; or removing a building facade; or removing a significant later addition that is important in defining the historic character of a site or the surrounding district or neighborhood.

Proposed demolition does not remove historically significant, or character defining elements or additions.

(4) Removing buildings or structures that would otherwise qualify as contributing.

This structure is listed as a non-contributing building.

Nothing in this application is intended to alter the authority of the Building Official to condemn for demolition dangerous buildings, as provided in Section 102-218 of the Land Development Regulations and Chapter 14 of the Code of Ordinances.

*I hereby certify I am the owner of record and that the work shall conform to all applicable laws of this jurisdiction. By receiving a Certificate of Appropriateness, I realize that this project will require a Building Permit, approval **PRIOR** to proceeding with the work outlined above and that there will be a final inspection required under this application. I also understand that any changes to an approved Certificate of Appropriateness must be submitted for review.*

| | |
|--|---|
|  PROPERTY OWNER'S SIGNATURE: | Robert S. Jabour DATE AND PRINT NAME: 04/01/2016 |
|--|---|

OFFICE USE ONLY

| BUILDING DESCRIPTION: | | | | |
|---------------------------------------|------------------|----------------|--------------------------|------------|
| <input type="checkbox"/> Contributing | Year built _____ | Style _____ | Listed in the NRHP _____ | Year _____ |
| <input type="checkbox"/> Not listed | Year built _____ | Comments _____ | | |

| | |
|--|----------------|
| <input type="checkbox"/> Reviewed by Staff on _____ <input type="checkbox"/> Notice of hearing posted _____ First reading meeting date _____ Second Reading meeting date _____ TWO YEAR EXPIRATION DATE _____ | Staff Comments |
|--|----------------|

Verification Form

This form should be completed by the applicant. Where appropriate, please indicate whether applicant is the owner or a legal representative. If a legal representative, please have the owner(s) complete the following page, "Authorization Form."

I, RSD + RJD LLC, being duly sworn, depose and say
Name(s) of Applicant(s)

that: I am (check one) the Owner Owner's Legal Representative
for the property identified as the subject matter of this application:

1017 WINDSOR LAWE
Street Address and Commonly Used Name (if any)

All of the answers to the above questions, drawings, plans and any other attached data which make up this application, are true and correct to the best of my knowledge and belief and that if not true or correct, are grounds for revocation of any action reliant on said information.


T. Robert J. J. J. Signature of Owner/Legal Representative
[Signature] Signature of Joint/Co-owner

Subscribed and sworn to (or affirmed) before me on April 1, 2016 (date) by
Robert J. J. J. (name). He/She is personally known to me or has
presented _____ as identification.

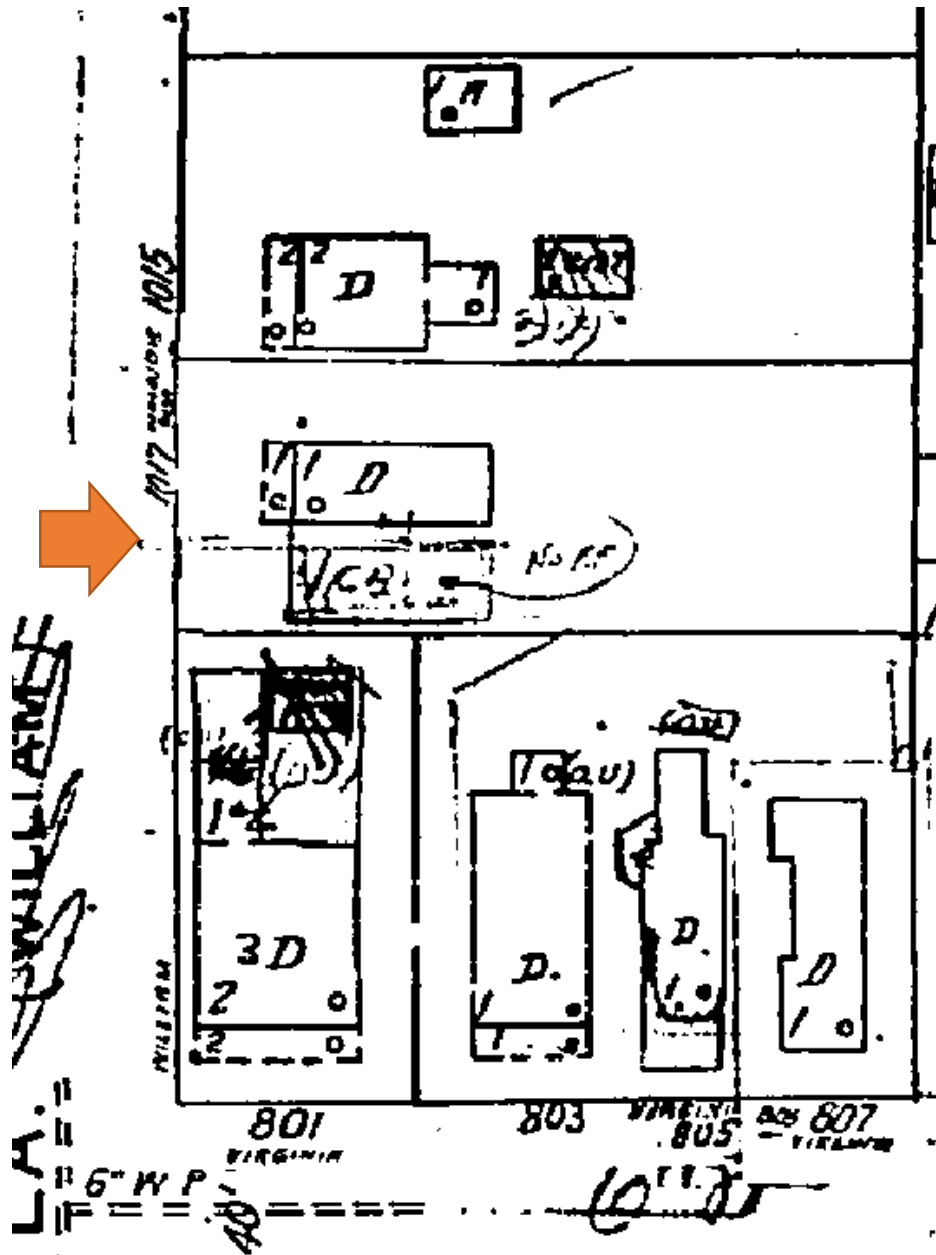
Devon Sarver
Notary's Signature and Seal

Devon Sarver Name of Acknowledged Person, printed or stamped

notary Title or Rank #FF 049138 Commission Number (if any)



SANBORN MAPS



1962 Sanborn Map

PROJECT PHOTOS



Property Appraiser's Photograph, c.1965. Monroe County Public Library.



Property Appraiser's Photograph, 1969. Monroe County Public Library.

1017 Windsor Lane, Key West
Site Context



1009 Windsor Lane



1011 Windsor Lane

1017 Windsor Lane, Key West
Site Context



1015 Windsor Lane



1017 Windsor Lane

1017 Windsor Lane, Key West
Site Context



801 Virginia Street



1010 Windsor Lane (The Basilica of St. Mary's Star of the Sea)

1017 Windsor Lane, Key West
Site Context



1010 Windsor Lane (The Basilica of St. Mary's Star of the Sea)



1017 Windsor Lane

1017 Windsor Lane, Key West
Site Context



1017 Windsor Lane



Side yard



Pre-existing door opening

1017 Windsor Lane, Key West
Site Context



Side yard



Middle yard



Rear of Front Building

1017 Windsor Lane, Key West
Site Context



Porch Enclosure



Middle Yard



1017 Windsor Rear Building Front

1017 Windsor Lane, Key West
Site Context



Side yard



Exterior stair



Rear yard

1017 Windsor Lane, Key West
Site Context



Side of Rear Building



Back of Rear Building

PROPOSED DESIGN

RESIDENTIAL RENOVATION

HARC SUBMISSION

FRONT AND REAR BUILDINGS

1017 WINDSOR LANE, KEY WEST, FLORIDA, 33040

SCOPE OF WORK

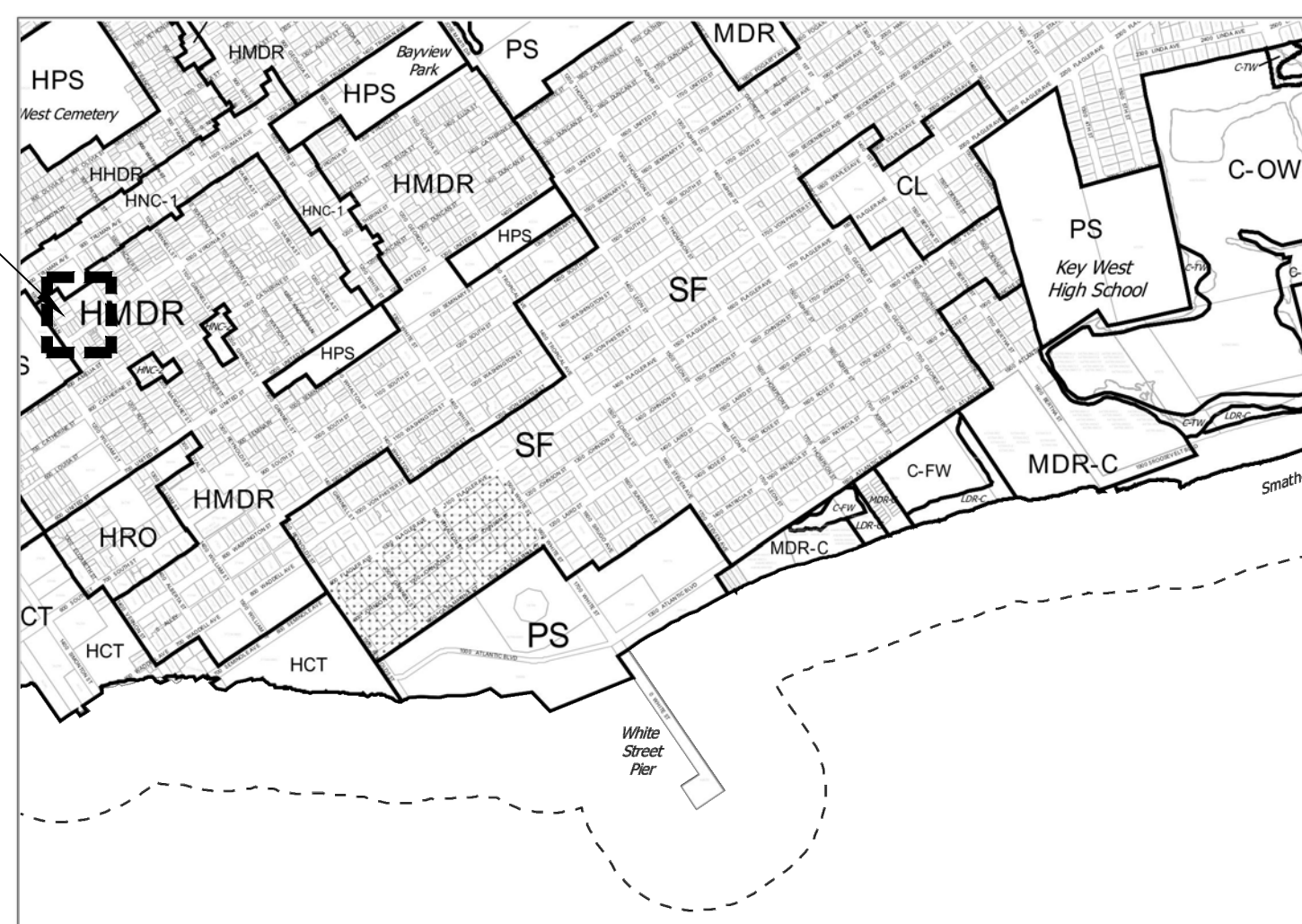
- NEW ALUMINUM WINDOWS AND EXTERIOR SLIDING DOORS
- REPAINT/REPAIR AND/OR REPLACE STUCCO
- SITE WORK
- (3) NEW PLUNGE POOLS
- REMOVAL OF EXTERIOR WOOD STAIR, DECKS, AND SHED STRUCTURES
- NEW FRONT ENTRY DOOR LOCATION AT FRONT STRUCTURE
- REPLACE SLOPED PORCH ROOF WITH FLAT ROOF AT FRONT STRUCTURES' ENTRY.
- RE-SHINGLE ROOFS.

NOTES:

- PROPERTY IS SCHEDULED FOR APRIL TREE COMMISSION MEETING FOR THE REMOVAL OF (1) SAPODILLA, AND (1) YELLOW TABEBUIA (TRUMPET) TREE. SITE LAYOUT AND (1) POOL LOCATION ARE CONTINGENT ON TREE REMOVAL APPROVAL APPLICATION # T16-7879.
- PROPERTY CURRENTLY HAS 4 LEGAL UNITS. THIS RENOVATION PROPOSES TO USE 3 UNITS. OWNERS SHALL COORDINATE WITH CITY OF KEY WEST FOR UN-USED UNIT.
- POOL PERMITTING BY OTHERS. POOL PLANS PROVIDED FOR REFERENCE ONLY.

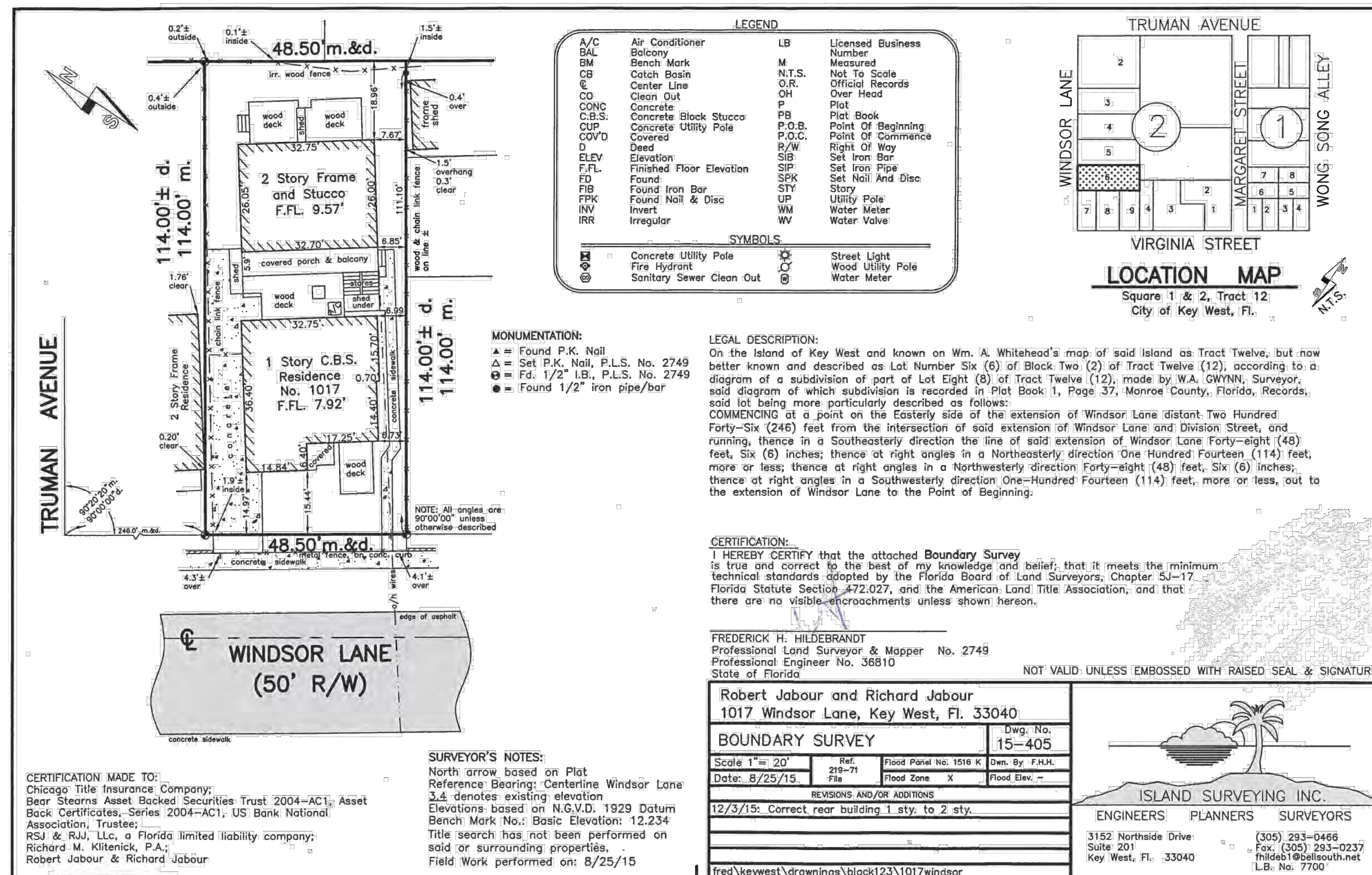
DRAWING INDEX

| | | | |
|-------|-----------------------------|------|-----------------------------|
| G0.1 | COVER | A2.1 | PROPOSED FLOOR PLANS |
| AE2.1 | EXISTING FLOOR PLANS | A2.2 | PROPOSED FLOOR PLANS |
| AE2.2 | EXISTING FLOOR PLANS | A3.1 | PROPOSED ELEVATIONS - FRONT |
| AE3.1 | EXISTING ELEVATIONS - FRONT | A3.2 | PROPOSED ELEVATIONS - REAR |
| AE3.2 | EXISTING ELEVATIONS - REAR | | |

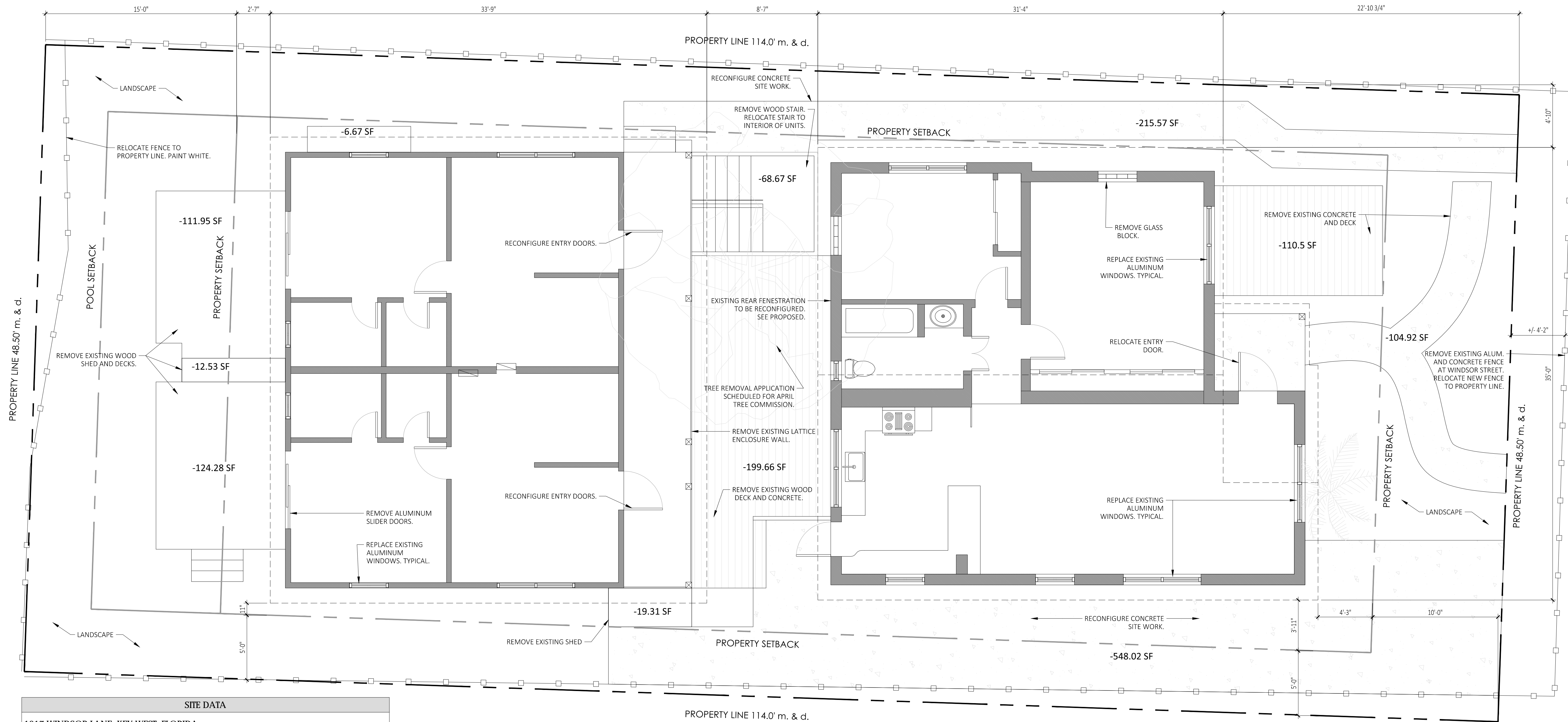


Zoning Map of the City of Key West
Plate 3 of 8.
Not official version. Please contact the Planning Department or City Clerk for the official version.

3 LOCATION MAP NOT TO SCALE

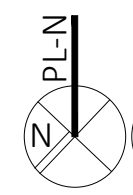
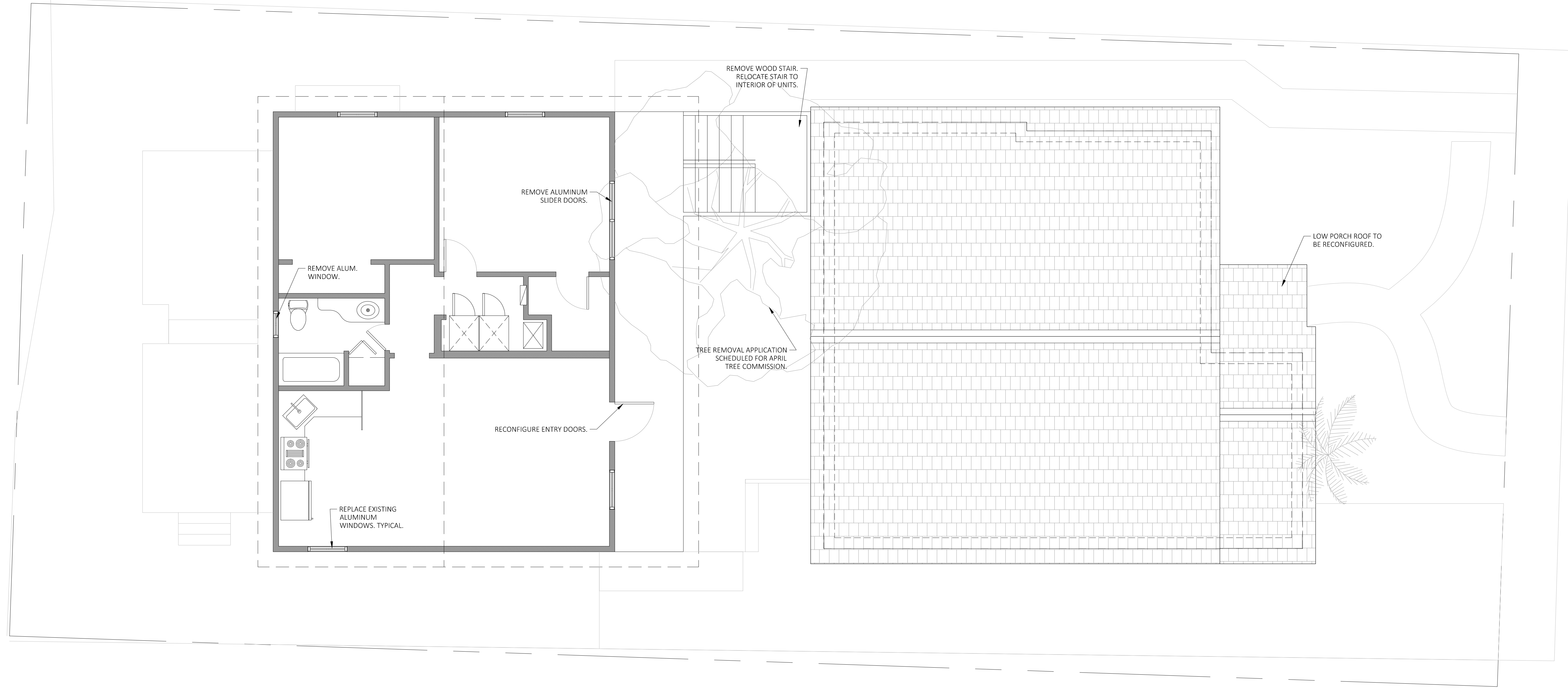


2 COPY OF SURVEY NOT TO SCALE

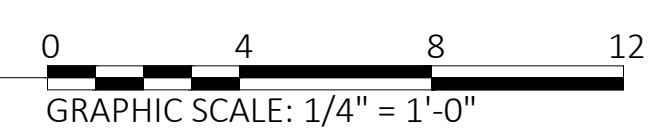


| SITE DATA | | |
|--------------------------------------|-----------------|---------------------|
| 1017 WINDSOR LANE, KEY WEST, FLORIDA | | |
| ZONING DISTRICT | HMDR | |
| FLOOD ZONE | ZONE X | |
| CODE REQUIREMENTS: | EXISTING | |
| MIN. LOT SIZE | 4,000 SF Min | 5,529 SF |
| MIN. LOT WIDTH | 40' | 48.5' |
| MIN. LOT DEPTH | 100' | 114' |
| HEIGHT | 30'-0" | |
| | FRONT STRUCTURE | 12'-11½" |
| | REAR STRUCTURE | 23'-2½" |
| SETBACKS | | |
| SETBACK 1: FRONT | 10' | 14'-3" |
| SETBACK 2: SIDE | 5' | 4'-10" |
| SETBACK 3: STREET SIDE | 5' | 5'-11" |
| SETBACK 4: REAR | 15' | 17'-7" |
| BUILDING COVERAGE (WHOLE SITE) | 40% Max | 2,578.48 SF (46.6%) |
| IMPERVIOUS COVERAGE | 60% Max | 3,453.66 SF (62.5%) |
| OPEN SPACE | 35% Min | 1,528.95 sf (27.7%) |

1 EXISTING FIRST FLOOR AND SITE PLAN
SCALE: ¼" = 1'-0"
GRAPHIC SCALE: 1/4" = 1'-0"



1 EXISTING SECOND FLOOR
SCALE: 1/4" = 1'-0"



SHEET:

AE2.2

APRIL 1, 2016

TITLE:

EXISTING FLOOR PLANS

PROJECT #: 16.05

SUBMISSION / REVISIONS:



04.14.2016 - REVISED PLANNING COMMENTS

CONSULTANTS:

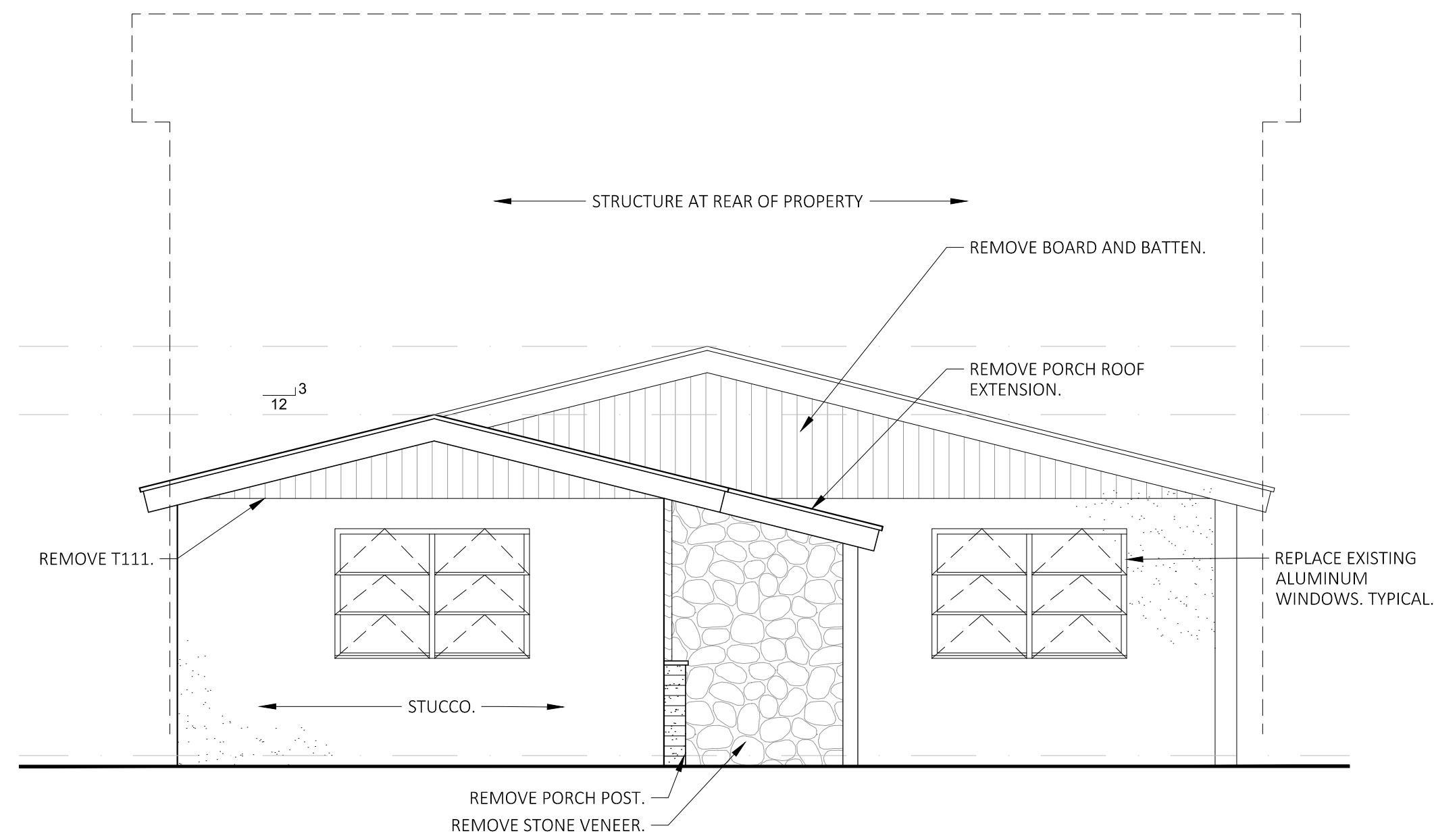
RSJ & RJJ LLC

RESIDENTIAL RENOVATION
FRONT AND REAR BUILDINGS
1017 WINDSOR LANE, KEY WEST, FLORIDA 33040

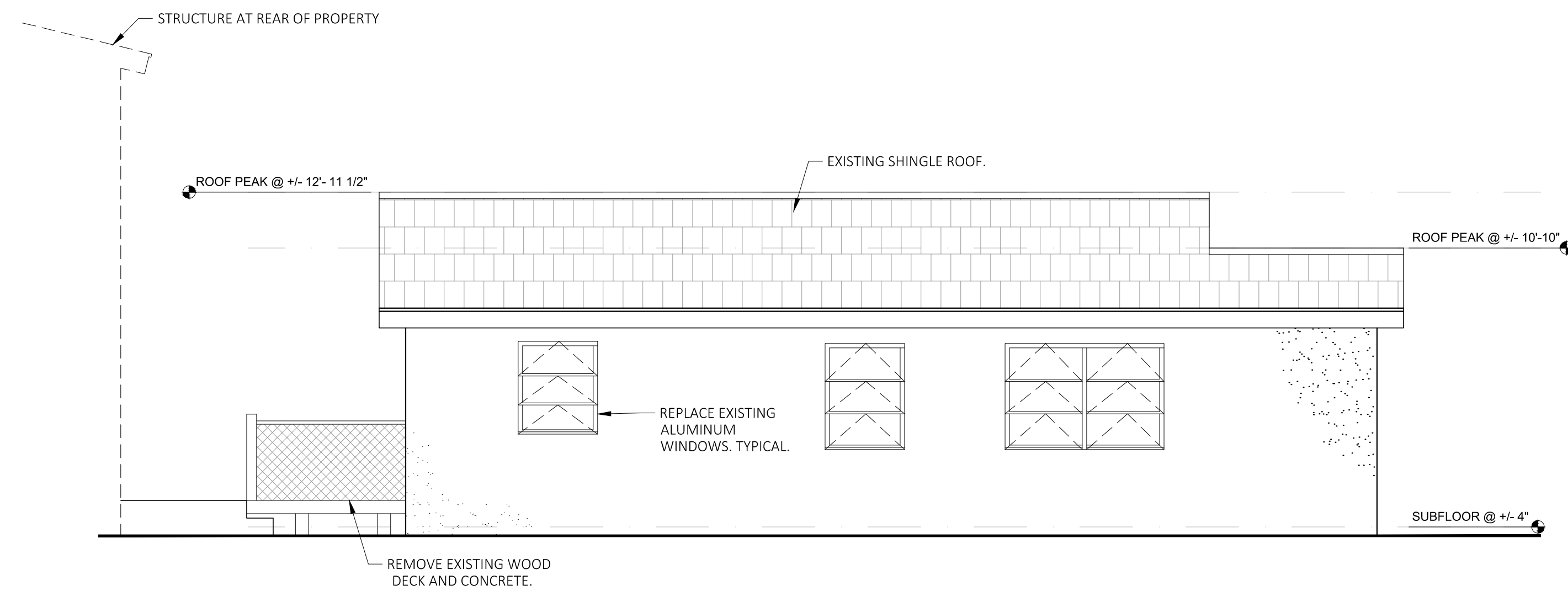
ARCHITECT:

AELINA A. GAMBINO, P.A.
LICENSE NO. 00000001 | EXPIRATION DATE: 03/28/17
P.O. BOX 2009, KEY WEST, FL 33040
PH: 305.854.1111 | WWW.A20ARCHITECTURE.COM
WWW.A20ARCHITECTURE.COM | PO BOX 2009

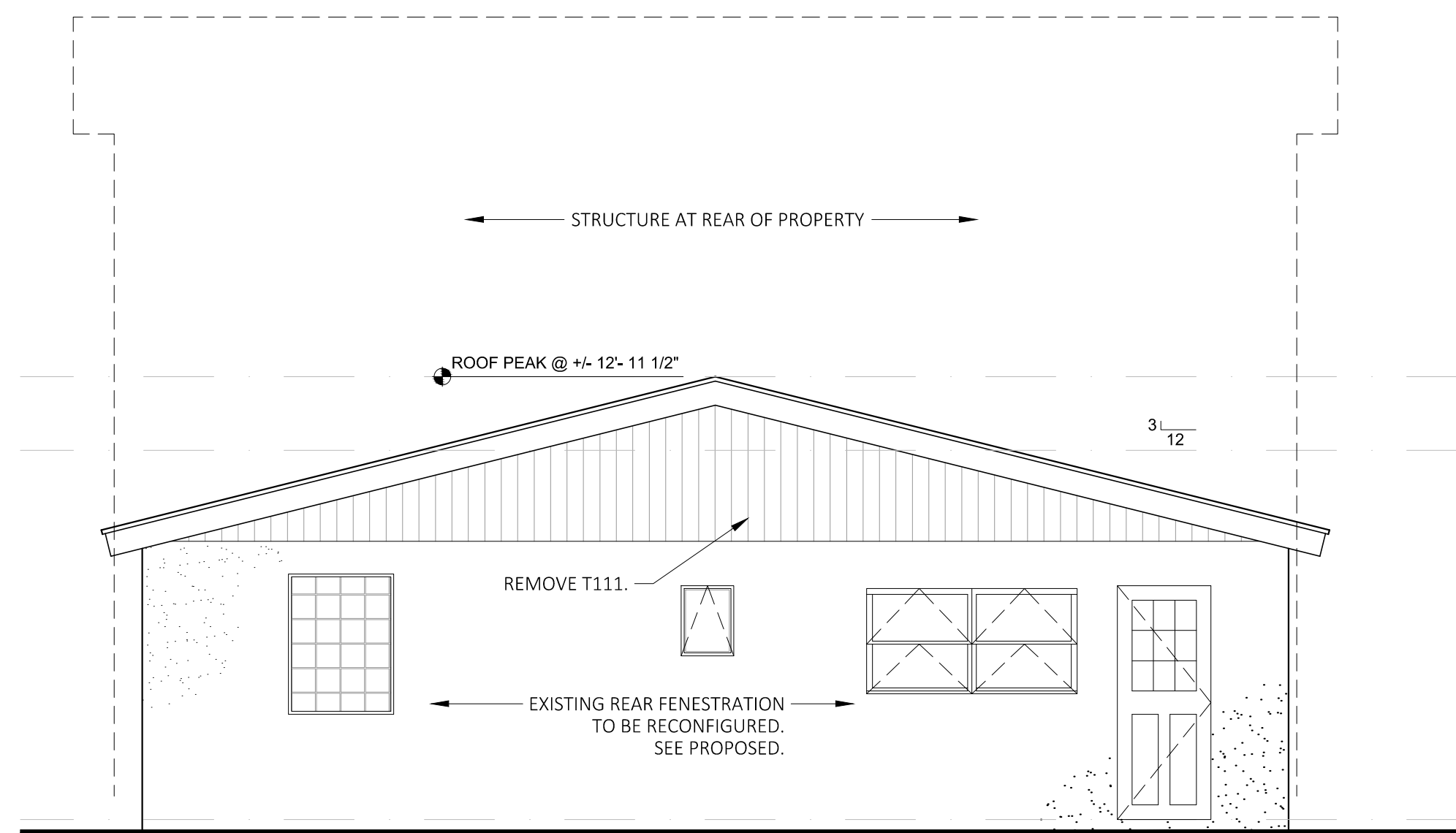
A20
ARCHITECTURE



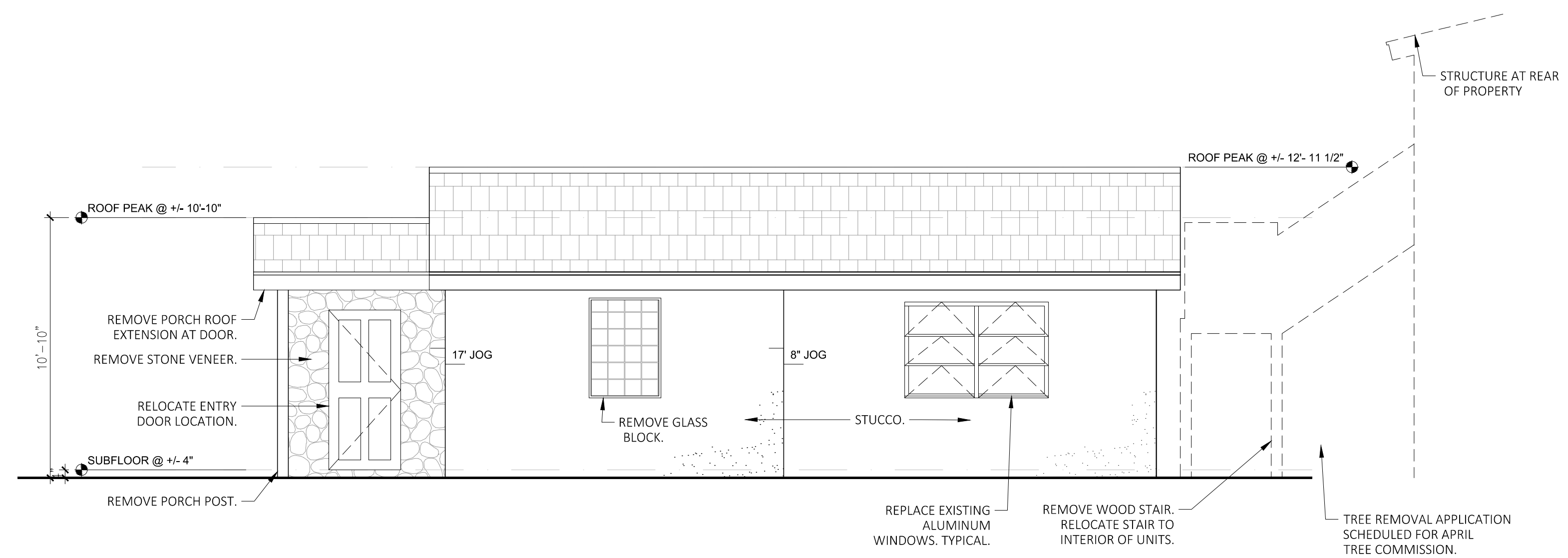
1 EXISTING FRONT ELEVATION
SCALE: 1/4"=1'-0"
GRAPHIC SCALE: 1/4" = 1'-0"



2 EXISTING SIDE ELEVATION AT PARKING
SCALE: 1/4"=1'-0"
GRAPHIC SCALE: 1/4" = 1'-0"



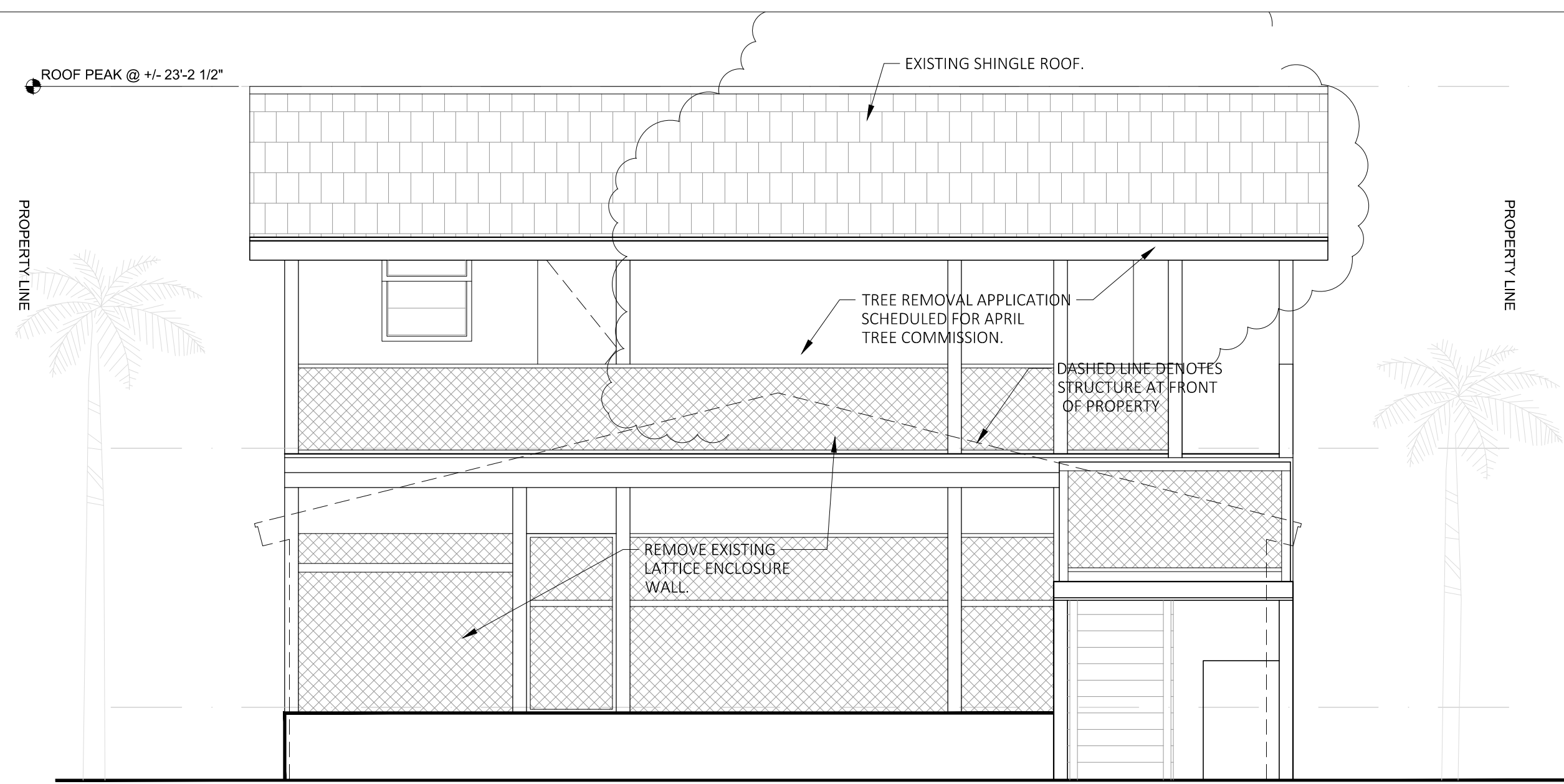
3 EXISTING REAR ELEVATION
SCALE: 1/4"=1'-0"
GRAPHIC SCALE: 1/4" = 1'-0"



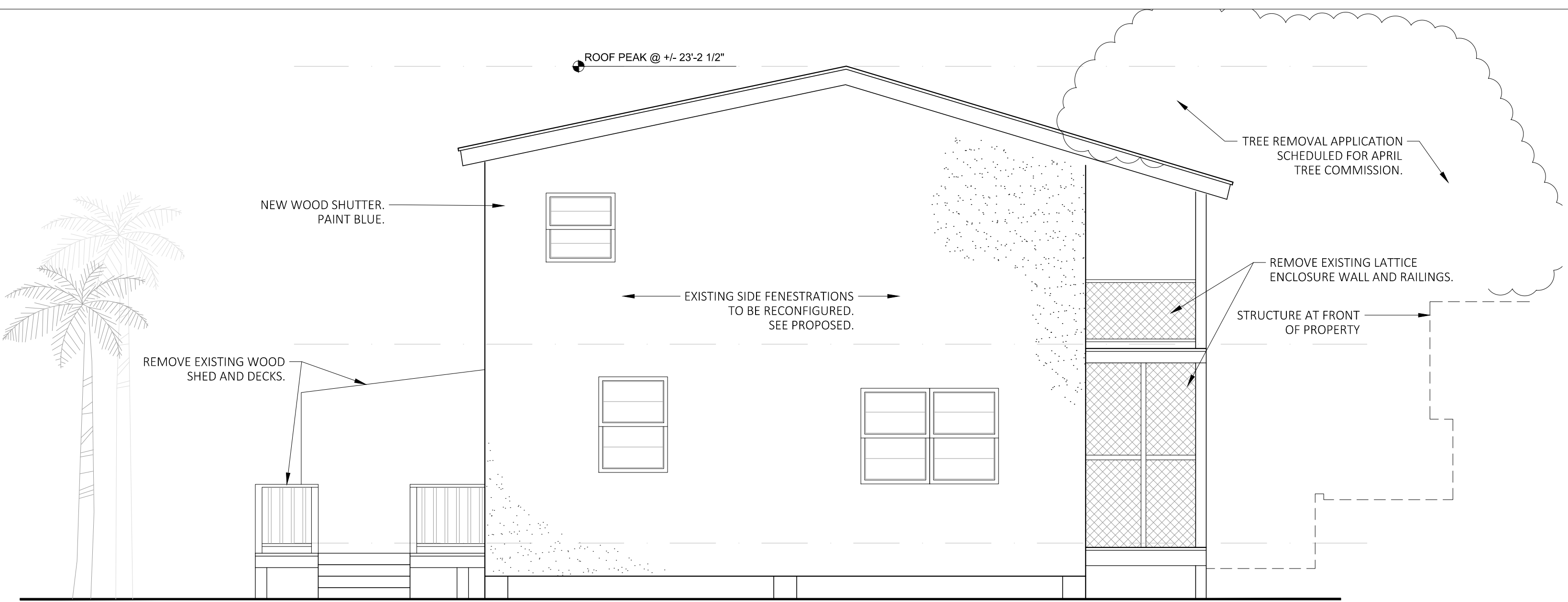
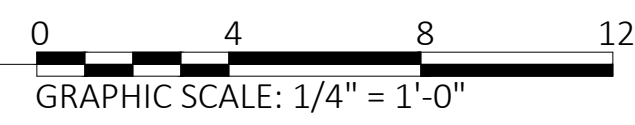
4 EXISTING SIDE ELEVATION
SCALE: 1/4"=1'-0"
GRAPHIC SCALE: 1/4" = 1'-0"



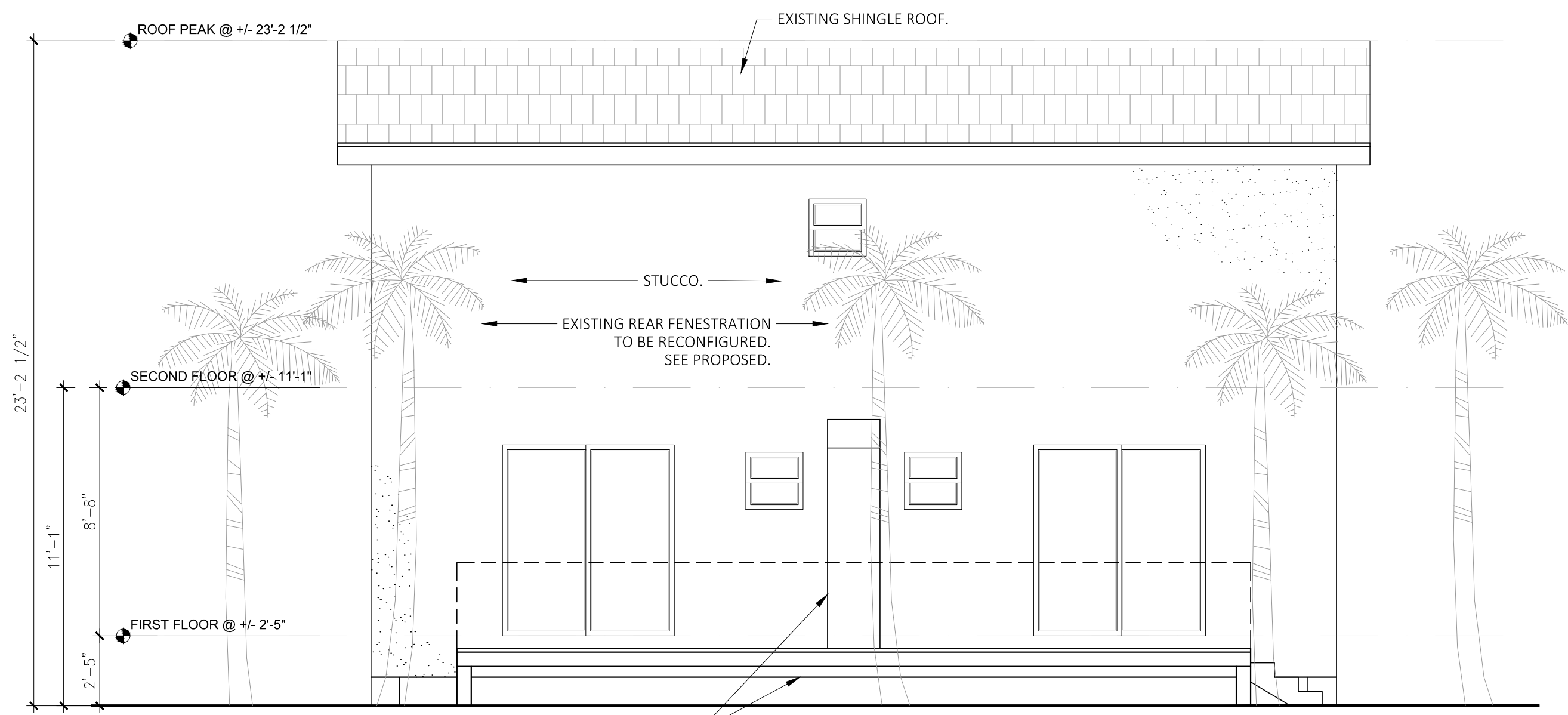
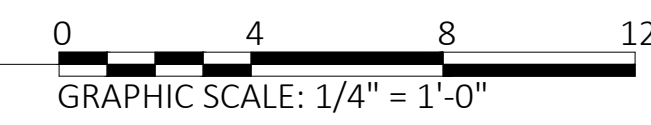
5 EXISTING STREET ELEVATION
SCALE: NTS



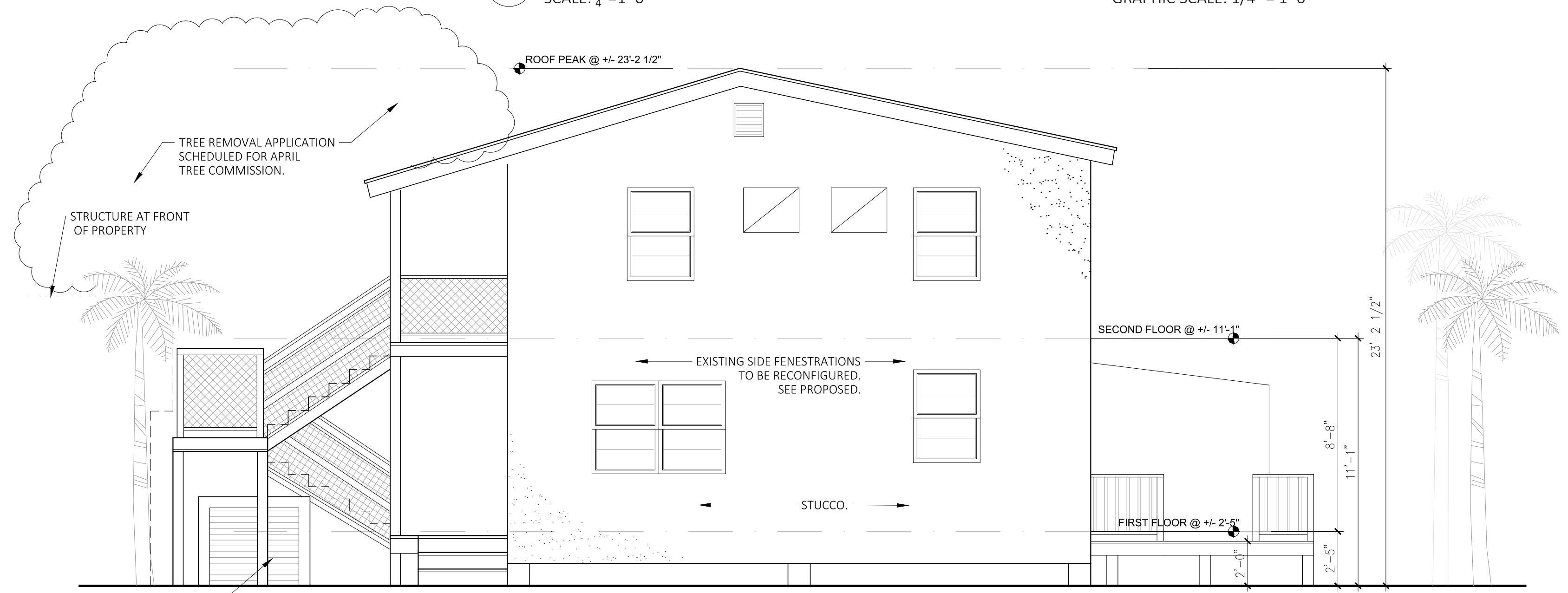
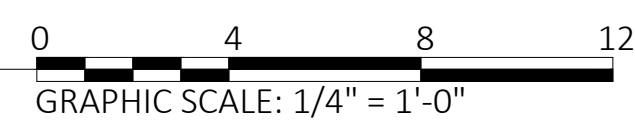
1 EXISTING FRONT ELEVATION
SCALE: 1/4"=1'-0"



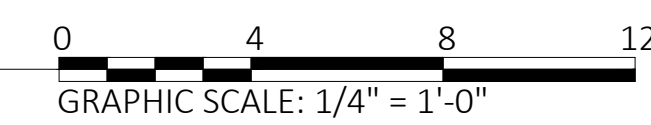
2 EXISTING SIDE ELEVATION
SCALE: 1/4"=1'-0"



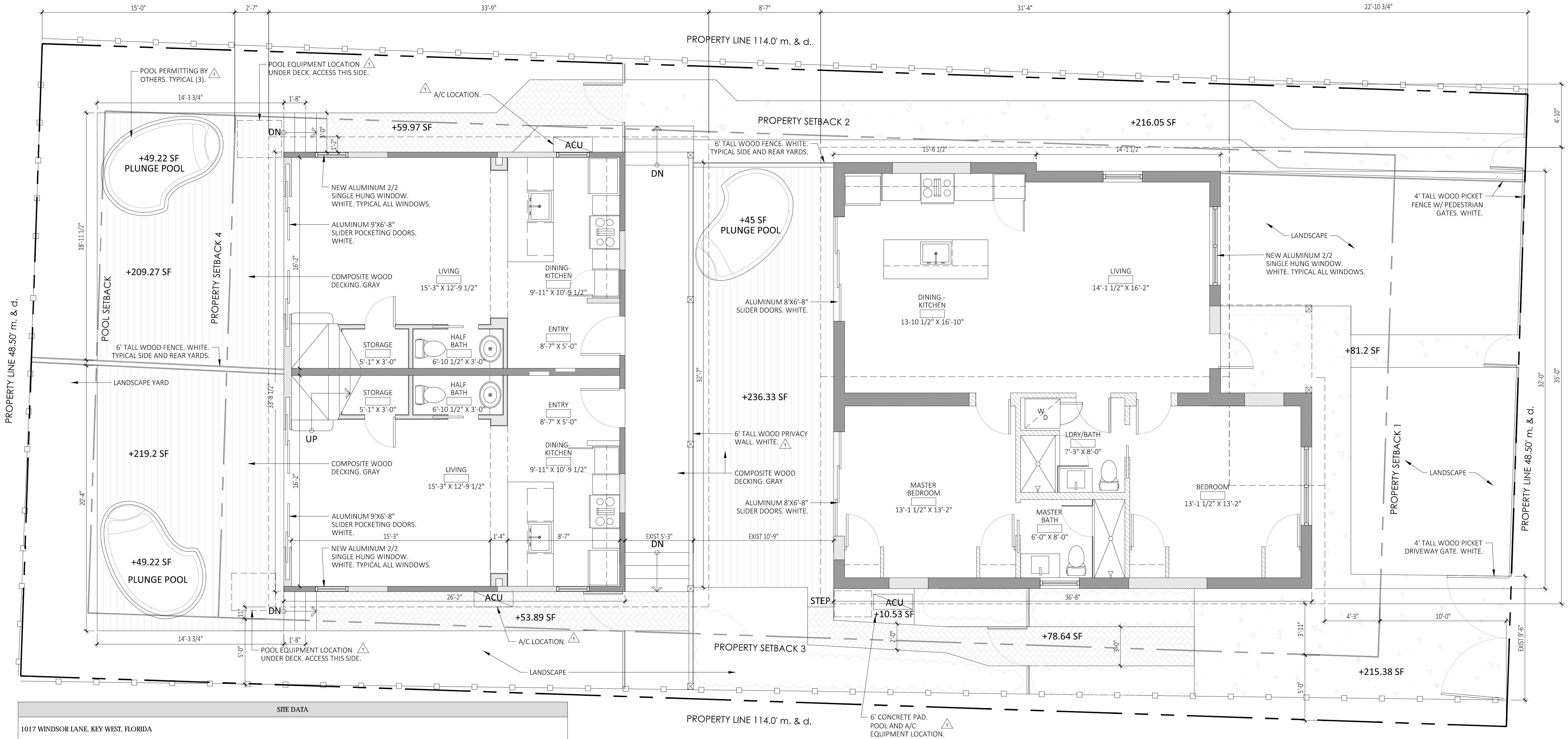
3 EXISTING REAR ELEVATION
SCALE: 1/4"=1'-0"



4 EXISTING SIDE ELEVATION
SCALE: 1/4"=1'-0"

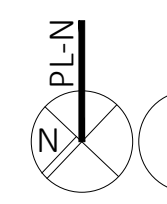
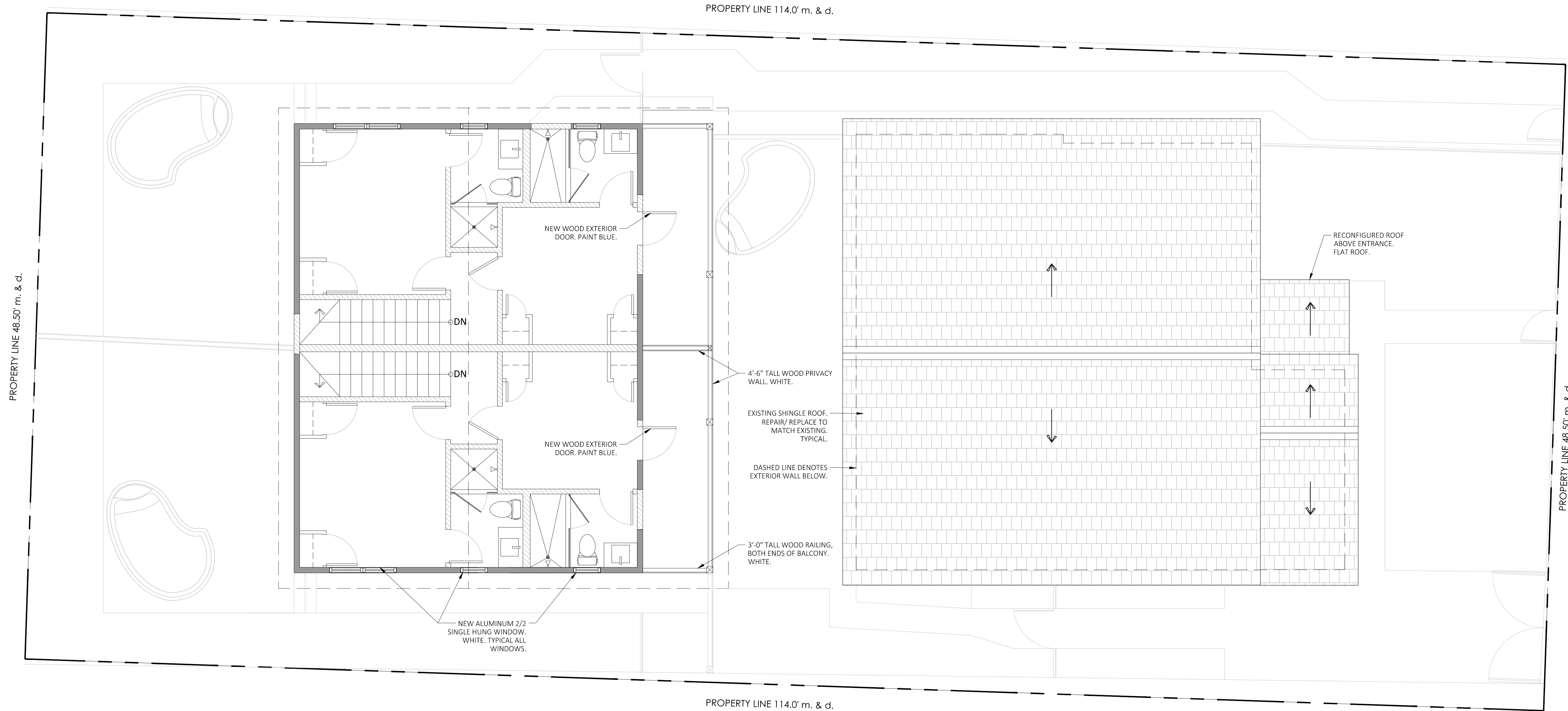


5 EXISTING STREET ELEVATION
SCALE: NTS

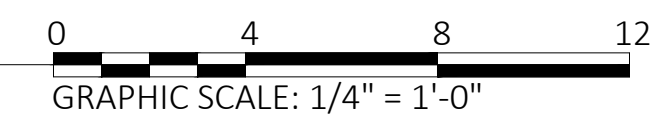


| SITE DATA | | | | |
|--------------------------------------|-----------------|---------------------|--------------------------------|----|
| 1017 WINDSOR LANE, KEY WEST, FLORIDA | | | | |
| ZONING DISTRICT | HMDR | | | |
| FLOOD ZONE | ZONE X | | | |
| CODE REQUIREMENTS: | EXISTING | PROPOSED | VARIANCE REQUESTED | |
| MIN. LOT SIZE | 4,000 SF Min | 5,529 SF | No Change | No |
| MIN. LOT WIDTH | 40' | 48.5' | | |
| MIN. LOT DEPTH | 100' | 114' | | |
| HEIGHT | 30'-0" | | | |
| SETBACKS | FRONT STRUCTURE | 12'-11 1/2" | No Change | No |
| | REAR STRUCTURE | 23'-2 1/2" | No Change | No |
| SETBACK 1: FRONT | 10' | 14'-3" | No Change to building setbacks | No |
| SETBACK 2: SIDE | 5' | 4'-10" | | No |
| SETBACK 3: SIDE | 5' | 5'-11" | | No |
| SETBACK 4: REAR | 15' | 17'-7" | | No |
| BUILDING COVERAGE (WHOLE SITE) | 40% Max | 2,578.48 SF (46.6%) | 2,475.55 SF (44.8%) | No |
| IMPERVIOUS COVERAGE | 60% Max | 3,453.66 SF (62.5%) | 3,334.65 SF (60.3%) | No |
| OPEN SPACE | 35% Min | 1,528.95 SF (27.7%) | 1,528.55 (27.7%) | No |

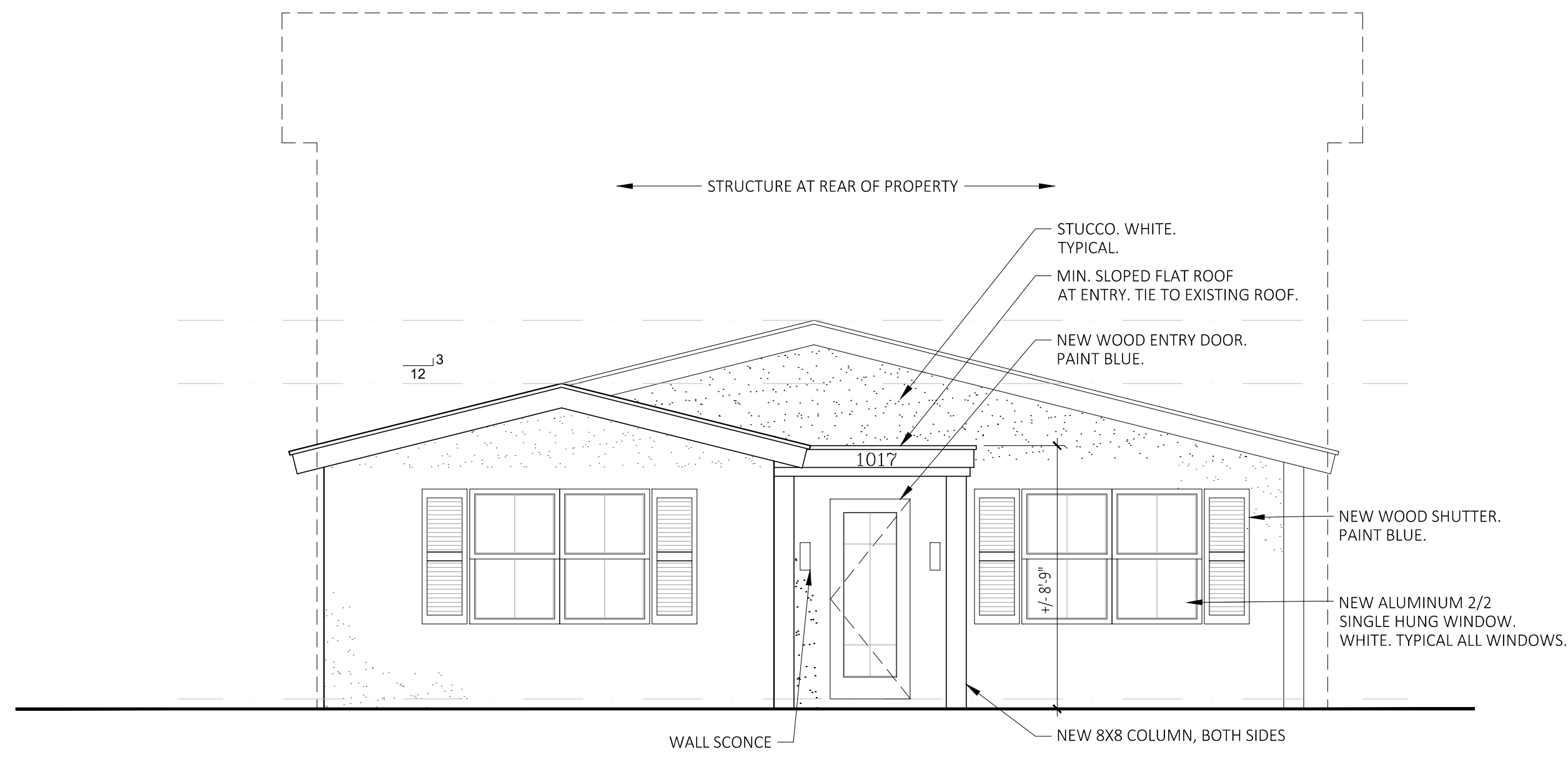
1 FIRST FLOOR AND SITE PLAN
SCALE: 1/4" = 1'-0"
GRAPHIC SCALE: 1/4" = 1'-0"



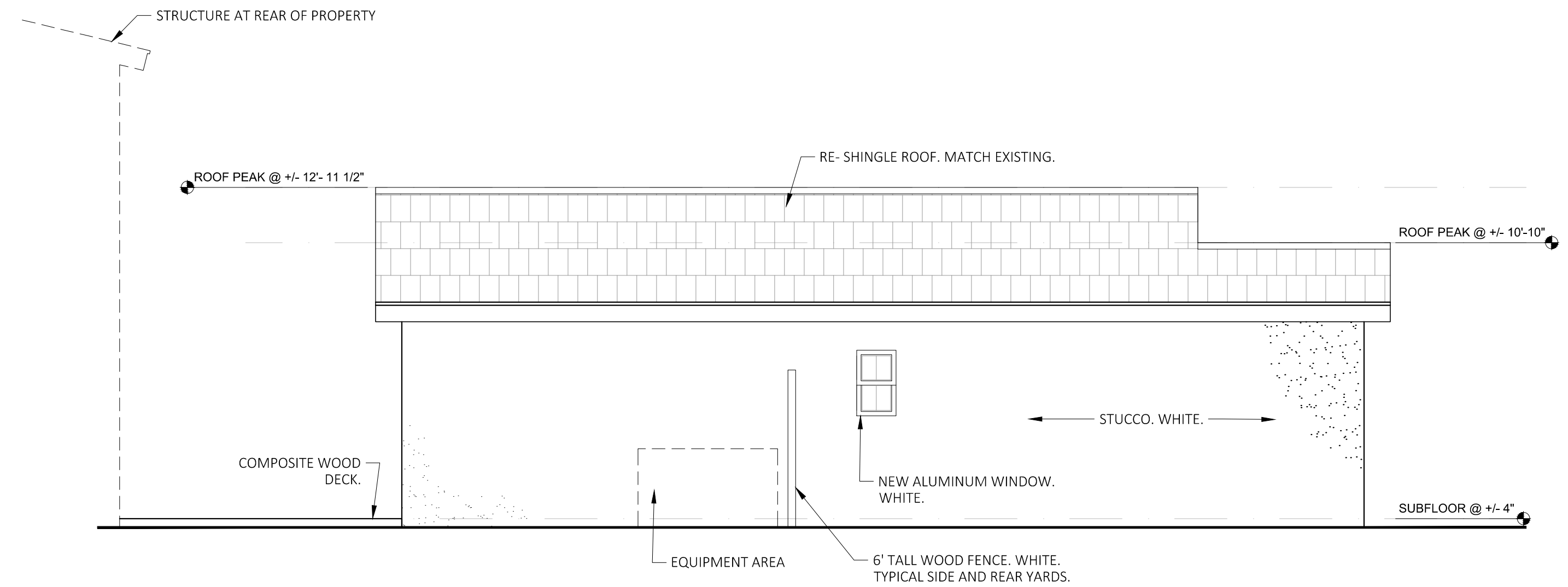
1 SECOND FLOOR PLAN
SCALE: 1/4" = 1'-0"



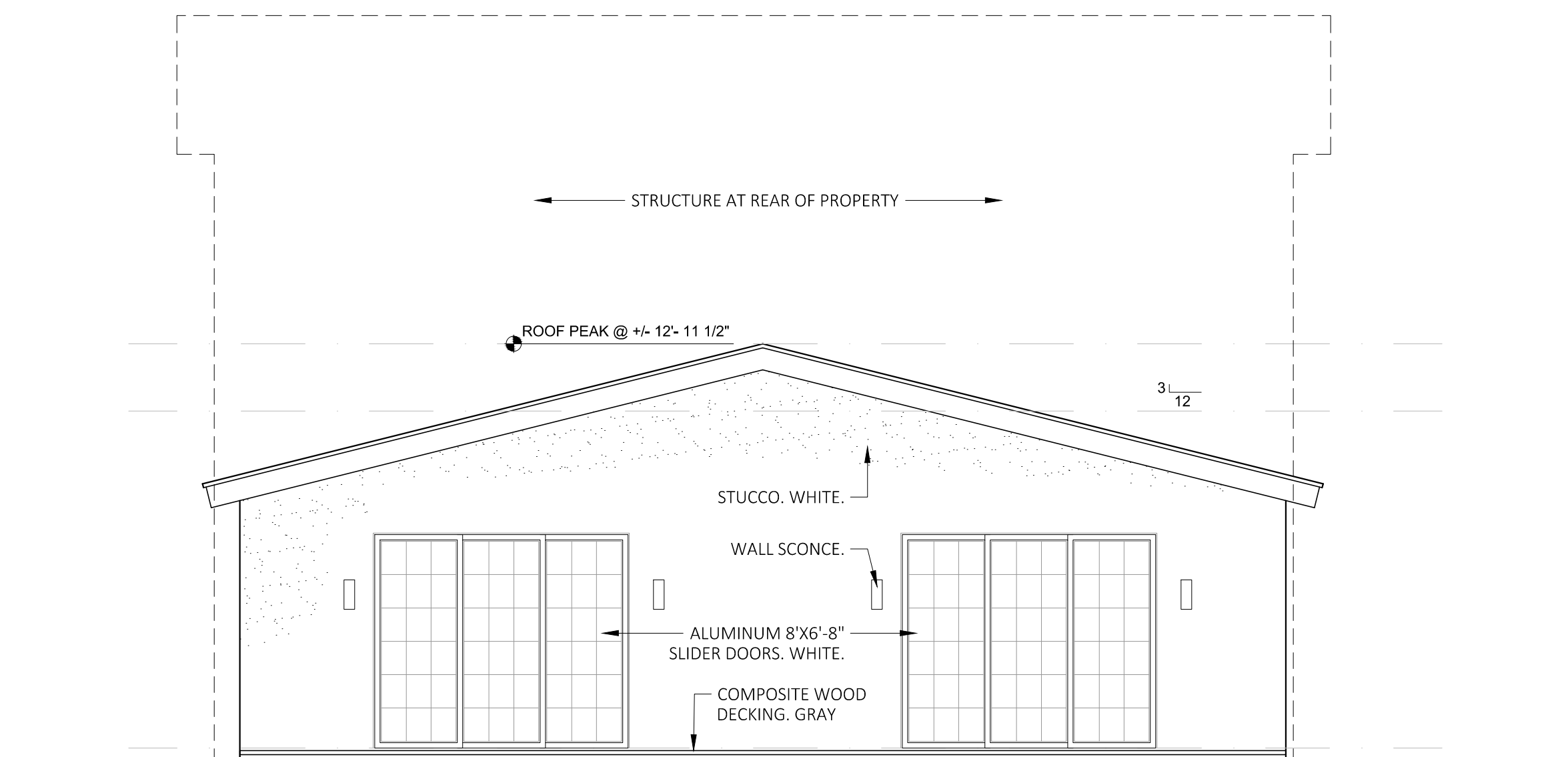
| | | | | | |
|--|---|---|---|--|--|
| SHEET: A2.2 APRIL 1, 2016 <small>© 2016 BY A20 ARCHITECTURE, LLC</small> | TITLE: PROPOSED FLOOR PLANS PROJECT #: 16.05 | SUBMISSION / REVISIONS: 04.14.2016 - REVISED PLANNING COMMENTS | CONSULTANTS: RSI & RJ LLC RESIDENTIAL RENOVATION FRONT AND REAR BUILDINGS 1017 WINDSOR LANE, KEY WEST, FLORIDA 33040 | ARCHITECT: ALETRA A. GAMBINO, R.A. LICENSE NO. 68983 EXPIRATION DATE: 02/28/17 | A20 ARCHITECTURE <small>P.O. BOX 2009, KEY WEST, FL 33040 PH: 305-854-1100 URL: WWW.A20ARCHITECTURE.COM PROF. REG. ADDRESS</small> |
|--|---|---|---|--|--|



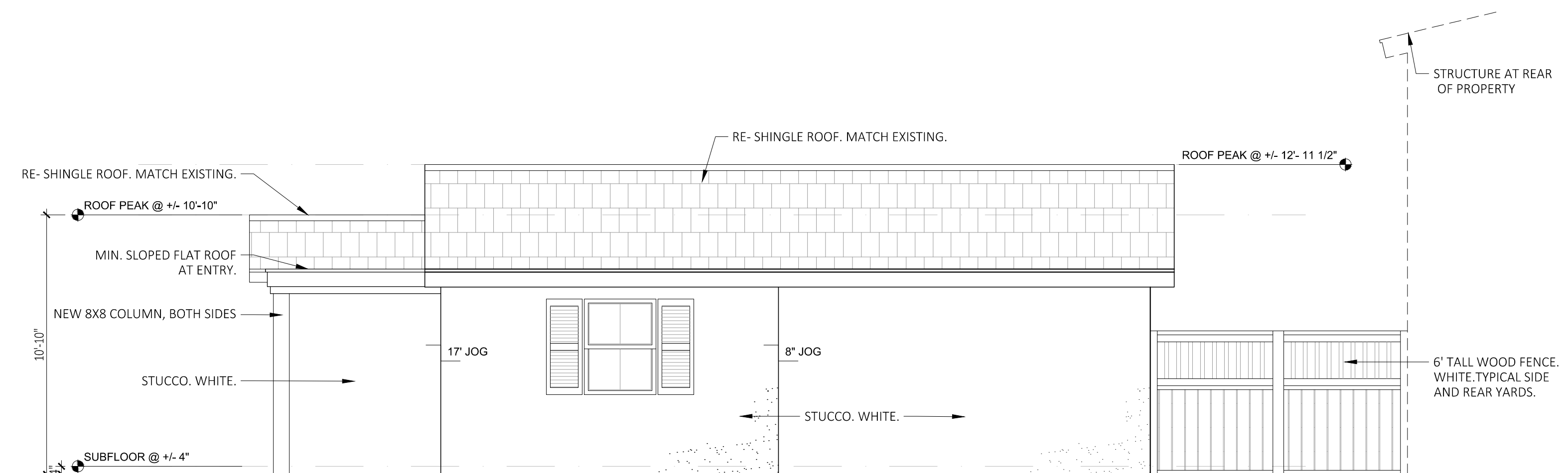
1 PROPOSED FRONT ELEVATION
SCALE: 1/4"=1'-0"
GRAPHIC SCALE: 1/4" = 1'-0"



2 PROPOSED SIDE ELEVATION AT PARKING
SCALE: 1/4"=1'-0"
GRAPHIC SCALE: 1/4" = 1'-0"

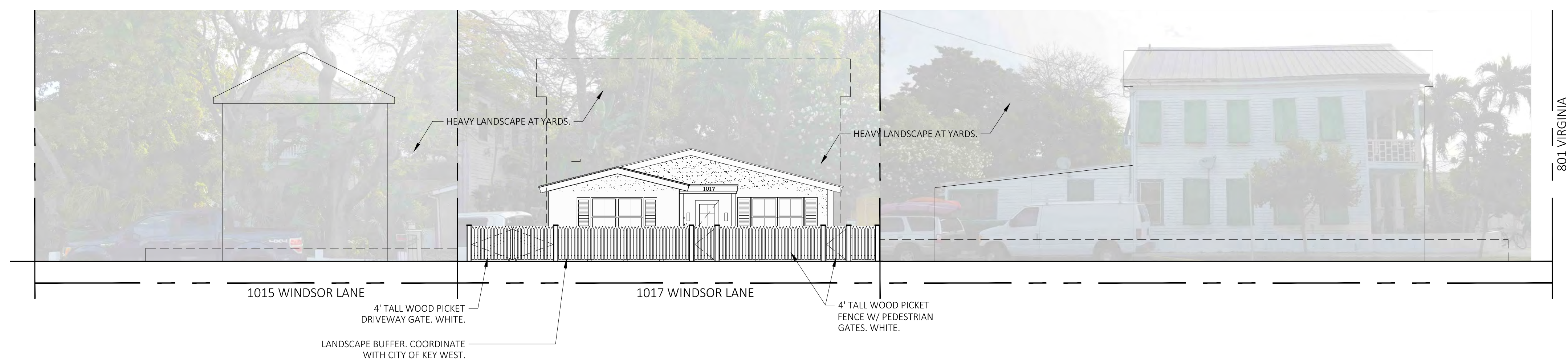


3 PROPOSED REAR ELEVATION
SCALE: 1/4"=1'-0"
GRAPHIC SCALE: 1/4" = 1'-0"

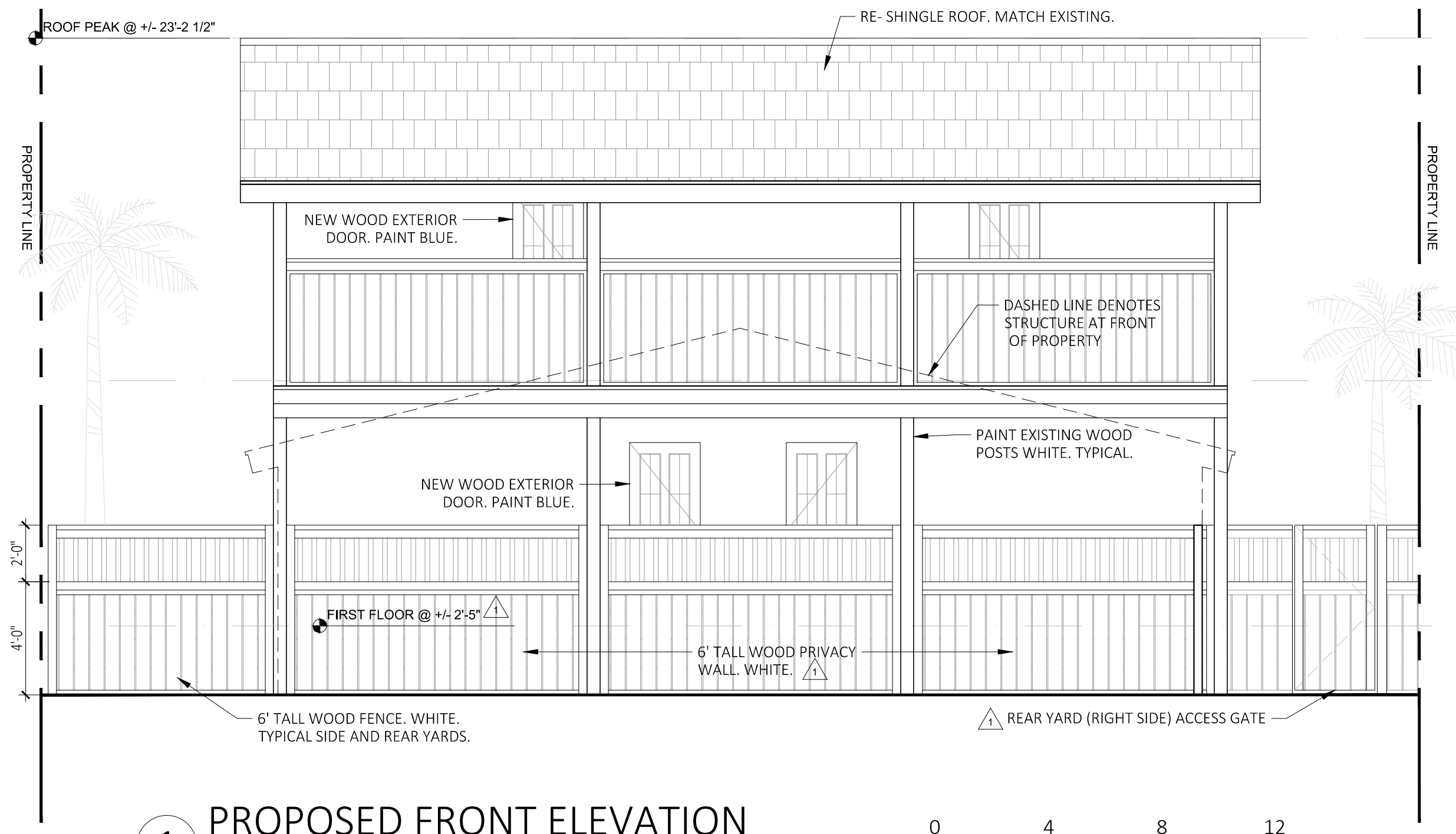


4 PROPOSED SIDE ELEVATION
SCALE: 1/4"=1'-0"
GRAPHIC SCALE: 1/4" = 1'-0"

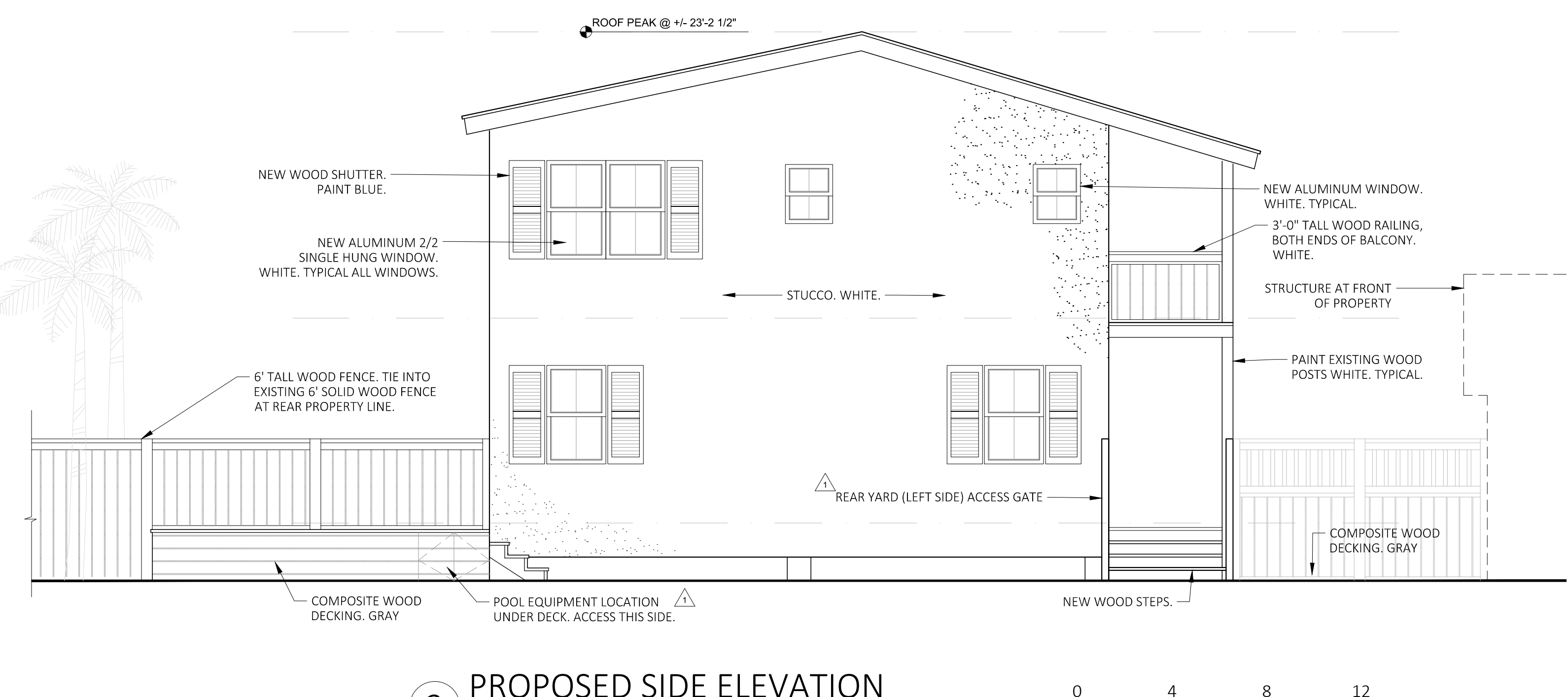
| Materials and Colors | |
|----------------------|-------------------------|
| 1. Windows: | Aluminum 2/2, White. |
| 2. Shutters: | Wood - Hale Navy HC-154 |
| 3. Doors: | Aluminum- White |
| 4. Stucco: | Wood - Hale Navy HC-154 |
| 5. Porch Ceiling: | White |
| | Quench Blue SW 6785 |



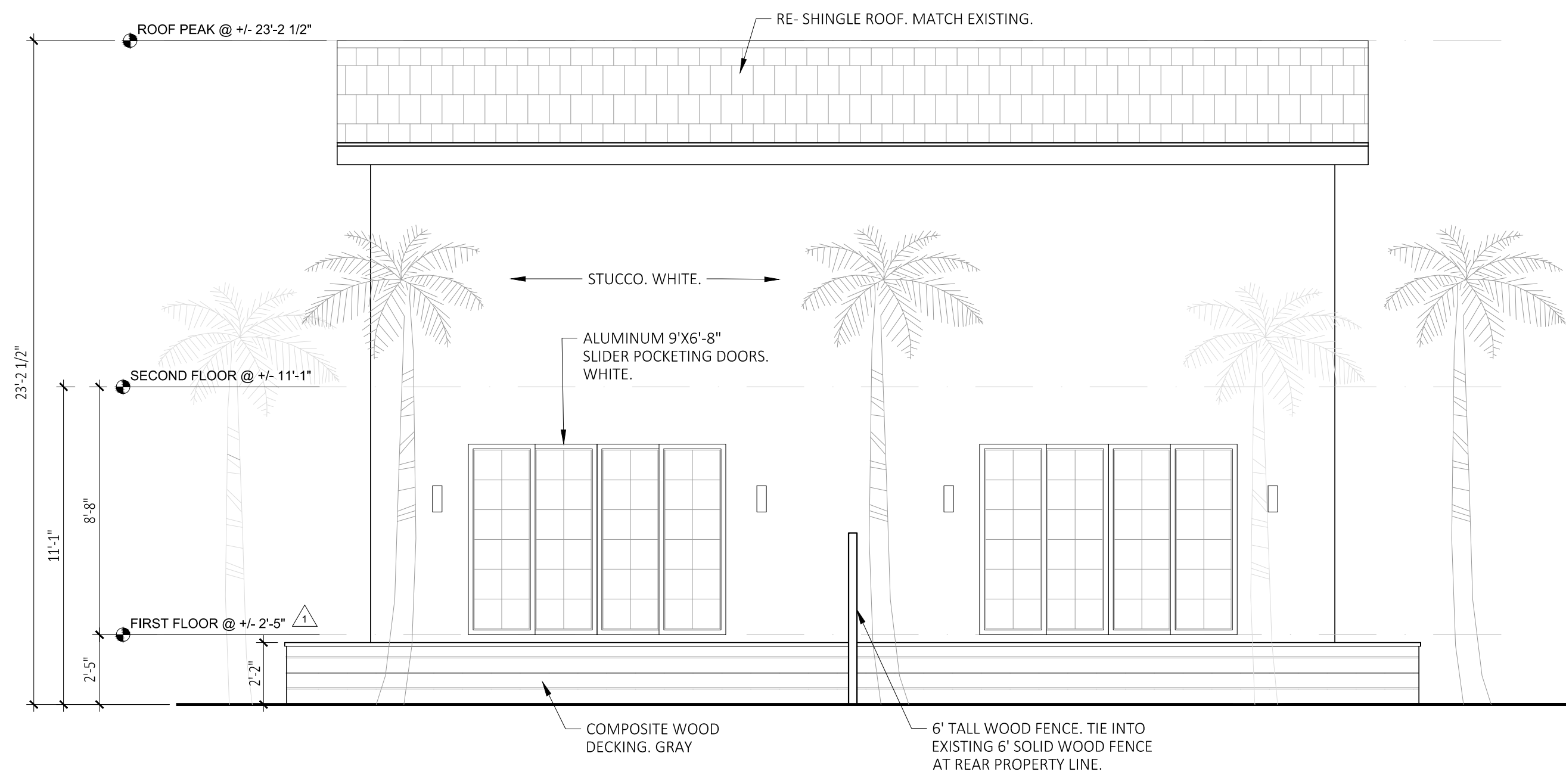
5 PROPOSED STREET ELEVATION
SCALE: NTS



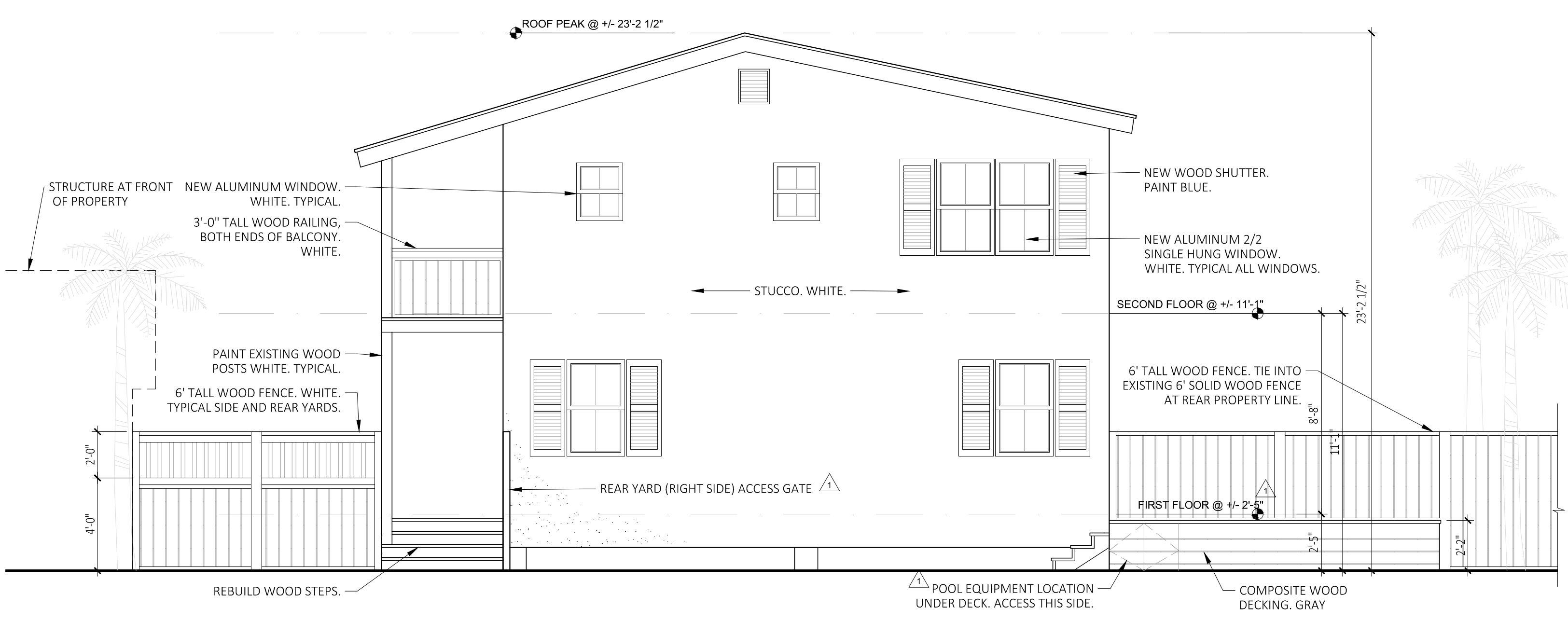
1 PROPOSED FRONT ELEVATION
SCALE: 1/4" = 1'-0"



2 PROPOSED SIDE ELEVATION
SCALE: 1/4" = 1'-0"

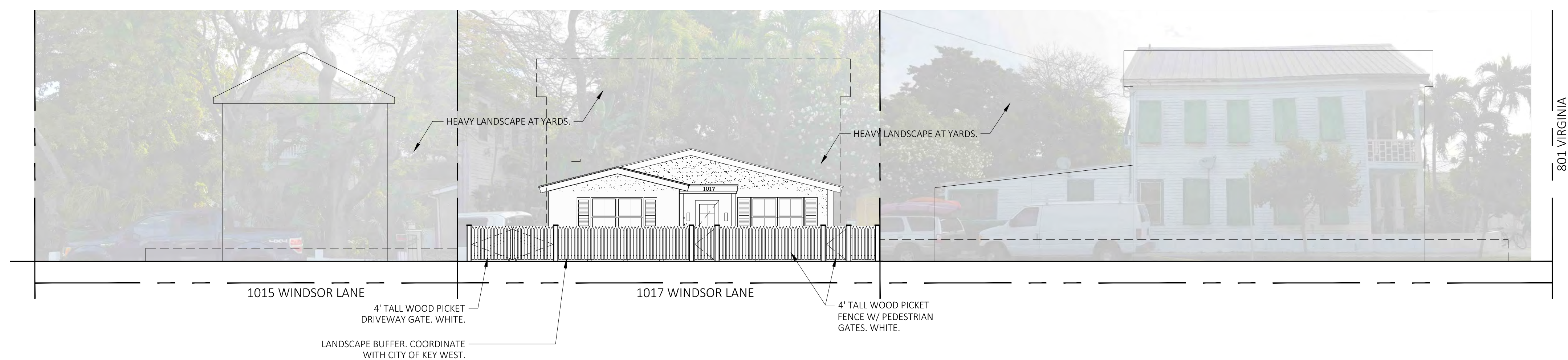


3 PROPOSED REAR ELEVATION
SCALE: 1/4" = 1'-0"



4 PROPOSED SIDE ELEVATION
SCALE: 1/4" = 1'-0"

| Materials and Colors | |
|----------------------|--|
| 1. Windows: | Aluminum 2/2, White. |
| 2. Shutters: | Wood - Hale Navy HC-154 |
| 3. Doors: | Aluminum- White Wood - Hale Navy HC-154 |
| 4. Stucco: | White |
| 5. Porch Ceiling: | Quench Blue SW 6785 |



5 PROPOSED STREET ELEVATION
SCALE: NTS

A20
ARCHITECTURE

P.O. BOX 2009 KEY WEST FL, 33040
PH: 305-441-1111
WWW.A20ARCHITECTURE.COM
PROF. REG. ADDRESS

ALEXIA A. GAMBINO, R.A.
LICENSE NO. 68903 | EXPIRATION DATE: 02/28/17

ARCHITECT:

CONSULTANTS:

RESIDENTIAL RENOVATION
FRONT AND REAR BUILDINGS
1017 WINDSOR LANE, KEY WEST, FLORIDA 33040

RSJ & RJJ LLC

SUBMISSION / REVISIONS:
04.14.2016 - REVISED PLANNING COMMENTS

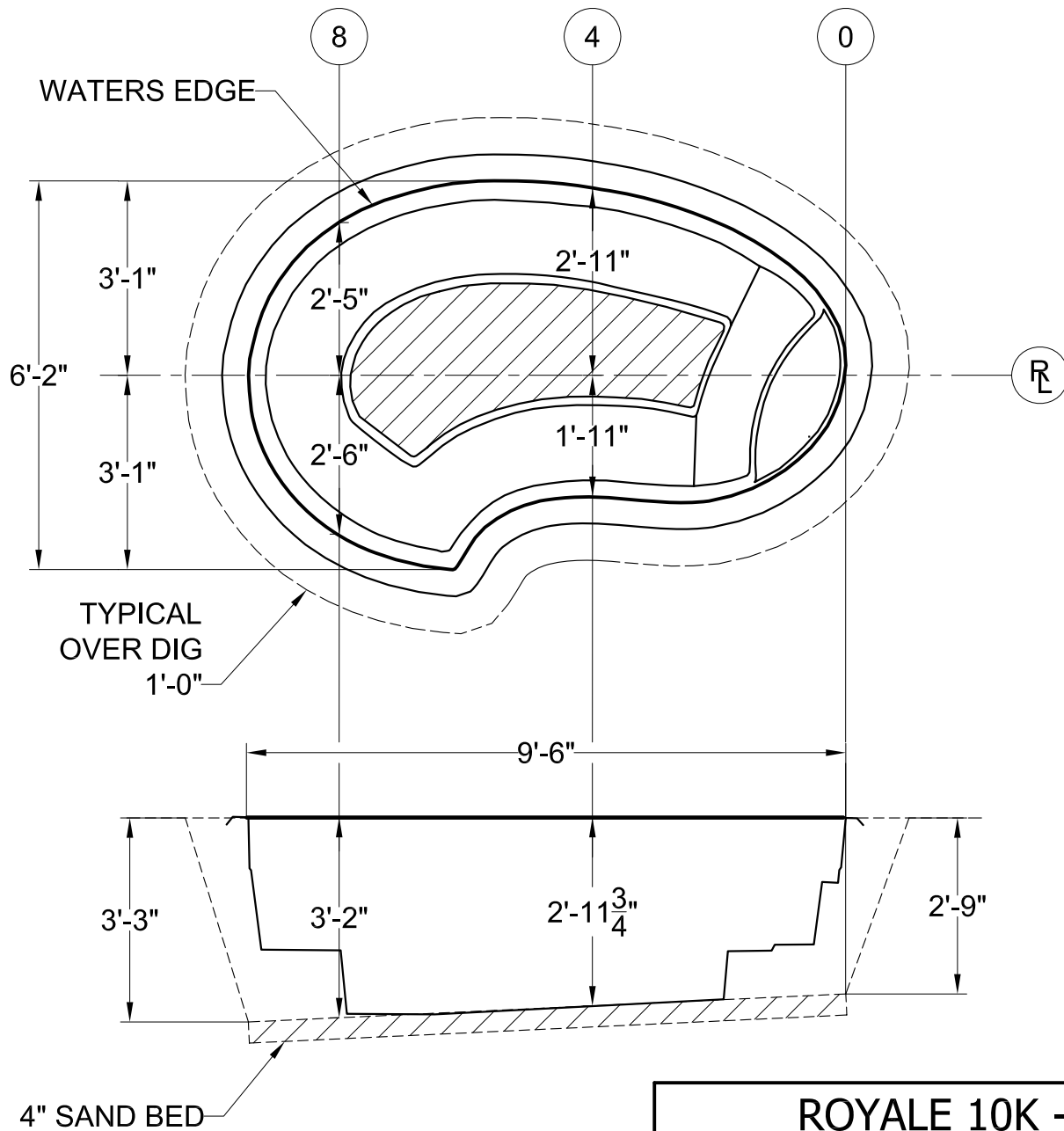
TITLE: PROPOSED ELEVATIONS REAR

PROJECT #: 16.05

A3.2

APRIL 1, 2016
© 2016 BY A20 ARCHITECTURE, LLC

ALL MEASUREMENTS TO WATERS EDGE - ADD PREFERRED OVERDIG



WEIGHT: 320 LBS
 AREA: 44 SQ FT
 PERIMETER: 25 FT
 VOLUME: 700 GAL

| | |
|------------------------------|---------------|
| ROYALE 10K - DIG PLAN | |
| SCALE 3/8"=1'-0" | DATE 11-16-05 |
| DRAWN BY KLB | REVISION 01 |

ALL MEASUREMENTS AND QUANTITIES ARE BASED ON AVERAGES

NOTICING

Public Meeting Notice

The Historic Architectural Review Commission will hold a public hearing at 5:30 p.m., April 26, 2016 at Old City Hall, 510 Greene Street, Key West, Florida. The purpose of the hearing will be to consider a request for:

CHANGES OF FRONT FACADES TO TWO NON-CONTRIBUTING BUILDINGS. REPLACEMENT OF WINDOWS, DOORS, AND SIDING. REPLACE FRONT ENTRY ROOF. SITE IMPROVEMENTS AND NEW COLOR SCHEME. DEMOLITION OF FRONT ENTRY ROOF. DEMOLITION OF WALL/FENCE. DEMOLITION OF WOOD STAIRCASE AND SHEDS.

FOR- #1017 WINDSOR LANE

Applicant – A2O Architecture

Application #H16-03-0025

If you wish to see the application or have any questions, you may visit the Planning Department during regular office hours at 3140 Flagler Avenue, call 305-809-3975 or visit our website at www.cityofkeywest-fl.gov.

THIS NOTICE CAN NOT BE REMOVED FROM THE SITE UNTIL HARC FINAL DETERMINATION

ADA ASSISTANCE: It is the policy of the City of Key West to comply with all requirements of the Americans with Disabilities Act (ADA). Please call the TTY number at 800-955-8771 or 800-955-8770 (Voice) or the ADA Coordinator at 305-809-3731 at least five business days in advance for sign language interpreters, assistive listening devices, or materials in accessible format.



Public Meeting Notice

Public Meeting Notice

1017

HARC POSTING AFFIDAVIT

STATE OF FLORIDA:
COUNTY OF MONROE:

BEFORE ME, the undersigned authority, personally appeared Aileen Garrido, who, first being duly sworn, on oath, depose and says that the following statements are true and correct to the best of his/her knowledge and belief:

1. That a legal notice for Public Notice of Hearing of the Historic Architectural Review Commission (HARC) was placed on the following address:
1017 Windsor Lane on the 21 day of APRIL, 2016.

This legal notice(s) contained an area of at least 8.5"x11".

The property was posted to notice a public hearing before the Key West Historic Architectural Review Commission to be held on APRIL 26, 2016.

The legal notice(s) is/are clearly visible from the public street adjacent to the property.

The Certificate of Appropriateness number for this legal notice is #H16-03-0025.

2. A photograph of that legal notice posted in the property is attached hereto.

Signed Name of Affiant:

Aileen Garrido
Date: 4/21/2016
Address: P.O. Box 2699
City: Key West
State, Zip: FL 33045



The forgoing instrument was acknowledged before me on this 21st day of April, 2016.

By (Print name of Affiant) Aileen Garrido who is personally known to me or has produced FL, DL G430 001 88 553 - 0 as identification and who did take an oath.

NOTARY PUBLIC

Sign Name: [Signature]
Print Name: Veronica Clear
Notary Public - State of Florida (seal)
My Commission Expires: 1/10/17



PROPERTY APPRAISER INFORMATION



Scott P. Russell, CFA
Property Appraiser
Monroe County, Florida

Key West (305) 292-3420
Marathon (305) 289-2550
Plantation Key (305) 852-7130

Property Record Card -

Maps are now launching the new map application version.

Alternate Key: 1030899 Parcel ID: 00030130-000000

Ownership Details

Mailing Address:

RSJ & RJJ LLC
1719 THOMPSON ST
KEY WEST, FL 33040-5050

Property Details

PC Code: 08 - MULTI FAMILY LESS THAN 10UNITS

Millage Group: 10KW

Affordable Housing: No

Section-Township-Range: 06-68-25

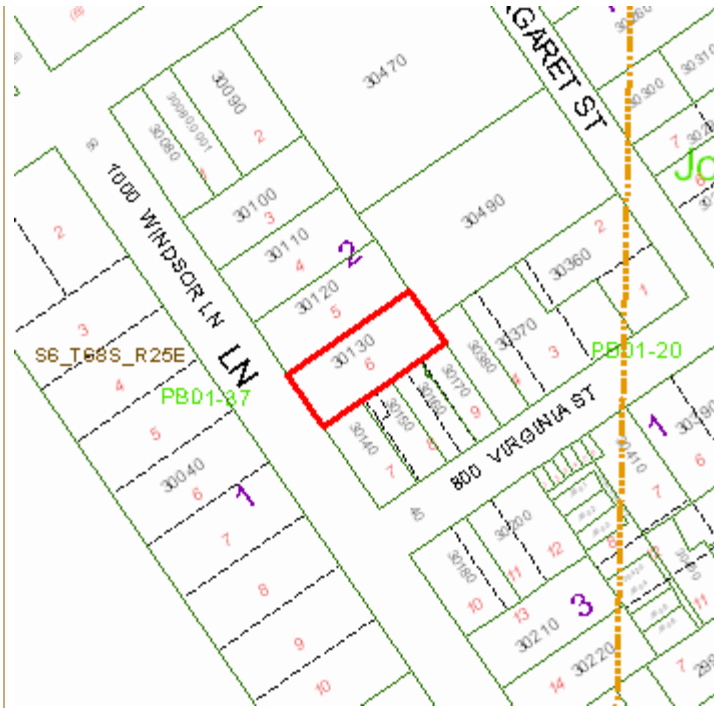
Property Location: 1017 WINDSOR LN KEY WEST

Subdivision: Tropical Building and Investment Co Sub

Legal KW TROPICAL SUB PB 1-37 LOT 6 SQR 2 TR 12 G11-505 OR572-902 OR623-741D/C OR829-571 OR850-1014/16

Description: OR850-1018/19 OR888-2493D/C OR917-1876/78 OR980-309/10 OR1040-2390/91R/S OR1633-1839D/C OR1316-1624/25 OR1336-868/69-C OR1633-418 OR1720-1593/94 OR2722-1832CT OR2751-555/58C/T OR2760-1603/08

Click Map Image to open interactive viewer



Land Details

| Land Use Code | Frontage | Depth | Land Area |
|----------------------|----------|-------|-------------|
| 080D - MULTI RES DRY | 0 | 0 | 5,529.00 SF |

Building Summary

Number of Buildings: 2
Number of Commercial Buildings: 0
Total Living Area: 3245
Year Built: 1963

Building 1 Details

Building Type R1
Effective Age 82
Year Built 1963
Functional Obs 1

Condition G
Perimeter 164
Special Arch 0
Economic Obs 0

Quality Grade 500
Depreciation % 74
Grnd Floor Area 1,477

Inclusions: R1 includes 1 3-fixture bath and 1 kitchen.

Roof Type GABLE/HIP
Heat 1 NONE
Heat Src 1 NONE

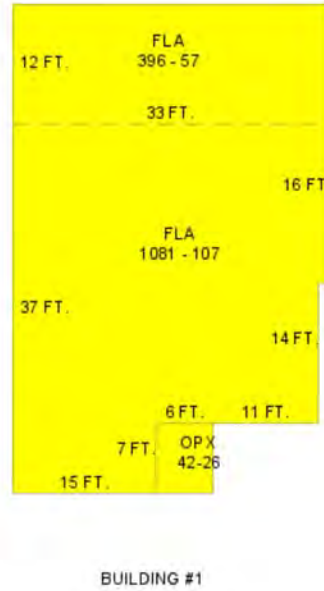
Roof Cover ASPHALT SHINGL
Heat 2 NONE
Heat Src 2 NONE

Foundation CONCR FTR
Bedrooms 2

Extra Features:

2 Fix Bath 0
3 Fix Bath 0
4 Fix Bath 0
5 Fix Bath 0
6 Fix Bath 0
7 Fix Bath 0
Extra Fix 0

Vacuum 0
Garbage Disposal 0
Compactor 0
Security 0
Intercom 0
Fireplaces 0
Dishwasher 0



Sections:

| Nbr | Type | Ext Wall | # Stories | Year Built | Attic | A/C | Basement % | Finished Basement % | Area |
|-----|------|----------|-----------|------------|-------|-----|------------|---------------------|-------|
| 1 | FLA | 5:C.B.S. | 1 | 1988 | N | Y | 0.00 | 0.00 | 1,081 |
| 2 | FLA | 5:C.B.S. | 1 | 1996 | N | Y | 0.00 | 0.00 | 396 |
| 3 | OPX | 5:C.B.S. | 1 | 1988 | N | Y | 0.00 | 0.00 | 42 |

Building 2 Details

Building Type R3
Effective Age 82

Condition G
Perimeter 240

Quality Grade 500
Depreciation % 74

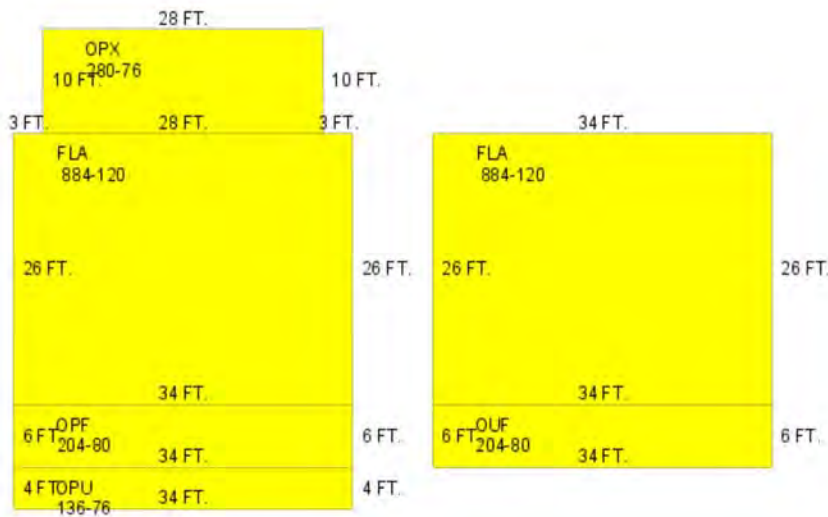
Year Built 1985 **Special Arch** 0 **Grnd Floor Area** 1,768
Functional Obs 1 **Economic Obs** 0

Inclusions: R3 includes 3 3-fixture baths and 3 kitchens.

Roof Type GABLE/HIP **Roof Cover** ASPHALT SHINGL **Foundation** CONC BLOCK
Heat 1 NONE **Heat 2** NONE **Bedrooms** 4
Heat Src 1 NONE **Heat Src 2** ELECTRIC

Extra Features:

| | | | |
|-------------------|---|-------------------------|---|
| 2 Fix Bath | 0 | Vacuum | 0 |
| 3 Fix Bath | 0 | Garbage Disposal | 0 |
| 4 Fix Bath | 0 | Compactor | 0 |
| 5 Fix Bath | 0 | Security | 0 |
| 6 Fix Bath | 0 | Intercom | 0 |
| 7 Fix Bath | 0 | Fireplaces | 0 |
| Extra Fix | 0 | Dishwasher | 0 |



BUILDING #2

Sections:

| Nbr | Type | Ext Wall | # Stories | Year Built | Attic | A/C | Basement % | Finished Basement % | Area |
|-----|------|----------------|-----------|------------|-------|-----|------------|---------------------|------|
| 1 | FLA | 3:WD FR STUCCO | 1 | 1988 | N | N | 0.00 | 0.00 | 884 |
| 2 | OPX | 3:WD FR STUCCO | 1 | 1988 | N | N | 0.00 | 0.00 | 280 |
| 3 | OPF | 3:WD FR STUCCO | 1 | 1988 | N | N | 0.00 | 0.00 | 204 |
| 4 | FLA | 3:WD FR STUCCO | 1 | 1988 | N | N | 0.00 | 0.00 | 884 |
| 5 | OUF | 3:WD FR STUCCO | 1 | 1988 | N | N | 0.00 | 0.00 | 204 |
| 6 | OPU | | 1 | 1994 | N | N | 0.00 | 0.00 | 136 |

Misc Improvement Details

| Nbr | Type | # Units | Length | Width | Year Built | Roll Year | Grade | Life |
|-----|------------------|---------|--------|-------|------------|-----------|-------|------|
| 1 | UB3:LC UTIL BLDG | 28 SF | 4 | 7 | 1987 | 1988 | 1 | 30 |

| | | | | | | | | |
|---|-------------------|--------|-----|---|------|------|---|----|
| 2 | FN2:FENCES | 48 SF | 8 | 6 | 1987 | 1988 | 2 | 30 |
| 3 | PT3:PATIO | 438 SF | 146 | 3 | 1987 | 1988 | 1 | 50 |
| 4 | FN3:WROUGHT IRON | 156 SF | 52 | 3 | 1993 | 1994 | 2 | 60 |
| 5 | PT3:PATIO | 290 SF | 0 | 0 | 1993 | 1994 | 2 | 50 |
| 6 | CL2:CH LINK FENCE | 342 SF | 0 | 0 | 1964 | 1965 | 1 | 30 |
| 7 | AC2:WALL AIR COND | 2 UT | 0 | 0 | 1993 | 1994 | 2 | 20 |

Appraiser Notes

TPP AK-8868341.

2016-03-23 IMPROVEMENTS UNDER TOTAL INTERIOR REHAB. QG/EA ADJUSTED FOR 2016 TO REFLECT RENOVATION.DKRAUSE

Building Permits

| Bldg Number | Date Issued | Date Completed | Amount | Description | Notes |
|-------------|-------------|----------------|--------|--|-------|
| 16-677 | 02/18/2016 | | 18,000 | INTERIOR DEMO DOWN TO STUDS ONLY INTERIOR DEMO WALLS FLOORING FIXTURES IN ALL AREAS KITCHEN BATH ETC | |
| B942576 | 08/01/1994 | 12/01/1994 | 14,000 | NEW WALK/FENCE/STAIRS | |
| 01-3459 | 10/18/2001 | 12/27/2001 | 2,500 | | A/C |

Parcel Value History

Certified Roll Values.

[View Taxes for this Parcel.](#)

| Roll Year | Total Bldg Value | Total Misc Improvement Value | Total Land Value | Total Just (Market) Value | Total Assessed Value | School Exempt Value | School Taxable Value |
|-----------|------------------|------------------------------|------------------|---------------------------|----------------------|---------------------|----------------------|
| 2015 | 297,244 | 4,829 | 485,528 | 787,601 | 600,215 | 0 | 787,601 |
| 2014 | 279,942 | 4,521 | 293,078 | 577,541 | 545,650 | 0 | 577,541 |
| 2013 | 284,000 | 4,637 | 207,409 | 496,046 | 496,046 | 0 | 496,046 |
| 2012 | 284,000 | 4,770 | 207,409 | 496,179 | 496,179 | 0 | 496,179 |
| 2011 | 288,057 | 4,901 | 207,130 | 500,088 | 500,088 | 0 | 500,088 |
| 2010 | 305,909 | 5,018 | 171,338 | 482,265 | 482,265 | 0 | 482,265 |
| 2009 | 340,832 | 5,149 | 320,132 | 666,113 | 666,113 | 0 | 666,113 |
| 2008 | 318,337 | 5,281 | 469,965 | 793,583 | 793,583 | 0 | 793,583 |
| 2007 | 408,546 | 5,371 | 635,835 | 1,049,752 | 1,049,752 | 0 | 1,049,752 |
| 2006 | 584,288 | 5,503 | 442,320 | 1,032,111 | 1,032,111 | 0 | 1,032,111 |
| 2005 | 566,310 | 5,694 | 331,740 | 903,744 | 903,744 | 0 | 903,744 |
| 2004 | 362,437 | 5,873 | 331,740 | 700,050 | 700,050 | 0 | 700,050 |
| 2003 | 362,437 | 6,064 | 127,167 | 495,668 | 495,668 | 0 | 495,668 |
| 2002 | 391,651 | 6,255 | 127,167 | 525,073 | 525,073 | 0 | 525,073 |
| 2001 | 298,660 | 5,783 | 127,167 | 431,610 | 431,610 | 0 | 431,610 |
| 2000 | 302,244 | 6,128 | 93,993 | 402,365 | 402,365 | 0 | 402,365 |
| 1999 | 114,728 | 2,479 | 93,993 | 211,200 | 211,200 | 0 | 211,200 |

| | | | | | | | |
|------|---------|-------|--------|---------|---------|--------|---------|
| 1998 | 114,680 | 2,527 | 93,993 | 211,200 | 211,200 | 0 | 211,200 |
| 1997 | 125,682 | 2,583 | 82,935 | 211,200 | 211,200 | 0 | 211,200 |
| 1996 | 125,625 | 2,640 | 82,935 | 211,200 | 211,200 | 0 | 211,200 |
| 1995 | 125,706 | 2,559 | 82,935 | 211,200 | 211,200 | 0 | 211,200 |
| 1994 | 127,311 | 954 | 82,935 | 211,200 | 211,200 | 25,500 | 185,700 |
| 1993 | 127,288 | 977 | 82,935 | 211,200 | 211,200 | 25,500 | 185,700 |
| 1992 | 127,263 | 1,002 | 82,935 | 211,200 | 211,200 | 25,500 | 185,700 |
| 1991 | 121,711 | 1,025 | 88,464 | 211,200 | 211,200 | 25,500 | 185,700 |
| 1990 | 142,422 | 1,048 | 67,730 | 211,200 | 211,200 | 25,000 | 186,200 |
| 1989 | 143,779 | 1,073 | 66,348 | 211,200 | 211,200 | 25,000 | 186,200 |
| 1988 | 114,826 | 0 | 44,232 | 159,058 | 159,058 | 0 | 159,058 |
| 1987 | 102,412 | 0 | 33,174 | 135,586 | 135,586 | 0 | 135,586 |
| 1986 | 20,764 | 0 | 33,174 | 53,938 | 53,938 | 0 | 53,938 |
| 1985 | 20,072 | 0 | 20,110 | 40,182 | 40,182 | 0 | 40,182 |
| 1984 | 18,636 | 0 | 20,110 | 38,746 | 38,746 | 0 | 38,746 |
| 1983 | 18,636 | 0 | 20,110 | 38,746 | 38,746 | 25,500 | 13,246 |
| 1982 | 19,051 | 0 | 17,372 | 36,423 | 36,423 | 9,605 | 26,818 |

Parcel Sales History

NOTE: Sales do not generally show up in our computer system until about two to three months after the date of sale. If a recent sale does not show up in this list, please allow more time for the sale record to be processed.

Thank you for your patience and understanding.

| Sale Date | Official Records Book/Page | Price | Instrument | Qualification |
|-----------|----------------------------|---------|------------|---------------|
| 8/28/2015 | 2760 / 1603 | 810,000 | <u>WD</u> | <u>12</u> |
| 7/14/2015 | 2751 / 555 | 100 | <u>CT</u> | <u>12</u> |
| 1/29/2015 | 2722 / 1832 | 300,100 | <u>CT</u> | <u>12</u> |
| 5/21/2000 | 1720 / 1593 | 450,000 | <u>WD</u> | <u>Q</u> |
| 5/9/2000 | 1633 / 0418 | 450,000 | <u>WD</u> | <u>Q</u> |
| 7/1/1994 | 1316 / 1624 | 300,000 | <u>WD</u> | <u>Q</u> |
| 2/1/1988 | 1040 / 2390 | 250,000 | <u>WD</u> | <u>Q</u> |
| 7/1/1986 | 980 / 309 | 100,000 | <u>WD</u> | <u>U</u> |
| 3/1/1982 | 850 / 1018 | 45 | <u>WD</u> | <u>U</u> |

This page has been visited 33,383 times.

Monroe County Property Appraiser
 Scott P. Russell, CFA
 P.O. Box 1176 Key West, FL 33041-1176