

RESOLUTION NO. 21-197

A RESOLUTION OF THE CITY COMMISSION OF THE CITY OF KEY WEST, FLORIDA, GRANTING APPROVALS FOR A MAJOR DEVELOPMENT PLAN, A LANDSCAPE WAIVER AND AN AFFORDABLE WORKFORCE HOUSING REQUIREMENT LINKAGE PROVISION FOR PROPERTY AT 1319 WILLIAM STREET AND 1316 ROYAL STREET UNITS #1-6 (RE# 00036920-000000) TO CONSTRUCT AND REDEVELOP EIGHT (8) RESIDENTIAL DWELLING UNITS LOCATED WITHIN THE HISTORIC MEDIUM DENSITY (HMDR) ZONING DISTRICT PURSUANT TO SECTIONS 108-91 A.2(A), SECTION 108-517, AND SECTION 122-1467(1)(B) OF THE LAND DEVELOPMENT REGULATIONS OF THE CODE OF ORDINANCES OF THE CITY OF KEY WEST, FLORIDA; PROVIDING FOR AN EFFECTIVE DATE.

WHEREAS, Section 108-91 of the Code of Ordinances (the "Code") of the City of Key West, Florida (the "City") provides that within the Historic District, a Major Development Plan is required for the addition or reconstruction of five or more permanent residential units; and

WHEREAS, the proposed use of the property is for the construction and redevelopment of eight residential dwelling units; and

WHEREAS, waivers to the City's landscaping requirements are pursuant to City Code Section 108-517; and

WHEREAS, requirements of the affordable work force housing ordinance and specifically, linkage of project provisions, are pursuant to 122-1467(1)(b); and

WHEREAS, Code Section 108-196(a) requires the Planning Board

to review and approve, approve with conditions or deny the proposed Major Development Plan in an advisory capacity to the City Commission; and

WHEREAS, Code Section 108-517(a) requires the Planning Board to consider the landscape waiver request and render the final action; and

WHEREAS, this matter came before and was approved by the Planning Board at a duly noticed public hearing on April 22, 2021, through Planning Board Resolution #2021-12; and

WHEREAS, the granting of a Major Development Plan and Landscape Waiver application is consistent with the criteria of the Code of Ordinances; and

WHEREAS, the City Commission finds that the granting of a Major Development Plan and Landscape Waiver application is in harmony with the general purpose and intent of the Land Development Regulations, and will not be injurious to the neighborhood, or otherwise detrimental to the public welfare; and

WHEREAS, the City Commission finds that the project at 1319 William Street & 1316 Royal Street complies with Section 122-1467(1)(b) so long as specific proposed conditions of approval related to the linked redevelopment project at 1703 Von Phister are also adopted together with this Major Development Plan; and

WHEREAS, the City Commission has moved to further modify the

proposed specific conditions of approval to include a modification to the affordable housing linkage provision to specify all median income AMI rental units for the duplex at 1703 Von Phister, as also agreed at the hearing by the applicant; and

WHEREAS, the applicant provided revised plans for the linked redevelopment project at 1703 VonPhister, dated June 24, 2021, by William Byron Shepler, after the Planning Board approval on April 22,2021; and

WHEREAS, staff has reviewed the revised plans for 1703 VonPhister and affirms they remain compliant with the required provisions of Section 122-1467(1)(b); and

NOW THEREFORE, BE IT RESOLVED BY THE CITY COMMISSION OF THE CITY OF KEY WEST, FLORIDA, AS FOLLOWS:

Section 1. That the above recitals are incorporated by reference as if fully set forth herein.

Section 2. The Major Development Plan, landscape waiver, and an affordable workforce housing requirement linkage provision for property at 1319 William Street and 1316 Royal Street Units #1-6 (RE# 00036920-000000) to construct and redevelop eight (8) dwellings units located within the Historic Medium Density (HMDR) zoning district pursuant to Section 108-91A.2.(A), Section 108-517, and Section 122-1467(1)(B) of the Land Development Regulations of

the Code of Ordinances of the City of Key West, Florida, as shown in the attached plans dated September 10, 2020 by William Byron Shepler, R.A., for 1319 and 1316 Royal Street Units #1-6, and revised plans dated June 24, 2021 by William Byron Shepler, is hereby approved with the following conditions:

General conditions:

1. The proposed construction at 1319 William Street and 1316 Royal Street shall be consistent with the site plan signed, sealed, and dated September 10, 2020 by William Byron Shepler, R.A.

2. Per Fire: Shall maintain the 20-foot driveway for emergency response. The owner is currently working on a fire sprinkler solution (yard hydrants) to be depicted on the signed and sealed plans that will need to be accepted by the Fire Marshal's office before issuance of a permit.

3. Per Urban Forester: Existing Page C-10 indicates the location of several swales to be constructed within the critical root zones of existing trees/ palms that are to remain. This page must be reconciled with the final landscape plan and the swales relocated so as not to impact

the root areas of those existing trees and palms to remain onsite.

4. During all phases of construction, temporary fencing and erosion barriers shall be installed and maintained. All adjacent City streets and sidewalks shall be kept clean and clear of construction debris.
5. Per Sections 108-412 and 108-482, the development plan shall require landscape maintenance in the short term for survivability and in perpetuity. The property owner shall be responsible for the maintenance of the landscaping but the HOA will have the right to step in if it is not maintained.
6. The proposed construction at 1703 VonPhister Street to satisfy the affordable housing linkage provision in Section 122-1467(1)(b), of the new two-story structure that will consist of two affordable deed restricted units shall be consistent with the site plan signed, sealed, and dated June 24, 2021, by William Byron Shepler, R.A. These two units shall be restricted for affordable housing (median income) as defined in City of Key West Code Section 122-1467, and the developer/property owners shall not increase the sales or rental above 100% area median income.

Conditions prior to the City Commission hearing:

7. The applicant shall obtain final landscape plan approval from the Tree Commission.
8. The Landscape and Irrigation Plans shall be signed, sealed, and dated prior to City Commission.
9. The applicant shall obtain a Certificate of Appropriateness from the Historic Architectural Review Committee (HARC).

Conditions prior to issuance of a building permit:

10. Approval of a Public Art Plan shall be obtained from the AIPP Board, pursuant to City Code Section 2-487, and may include payment of an in-lieu fee.
11. Prior to issuance of building permits the property owner shall record a deed restriction for the two-market rate units located within the two-story duplex at 1703 Von Phister property, approved by the City Attorney, and submitted into the Records of the Monroe County Clerk of the Court.

Conditions prior to issuance of a Certificate of Occupancy:

12. Prior to issuance of a Certificate of Occupancy for the Major Development Plan at 1319 William Street and 1316 Royal Street, the applicant shall complete all permitting, construction, inspections and receive a Certificate of Occupancy for the linked project at 1703 Von Phister Street. The two units at 1703 Von Phister shall be restricted for affordable housing (median income) as defined in City of Key West Code Section 122-1467, and the developer/property owners shall not increase the sales or rental above 100% area median income.

13. On-site artwork shall be installed and inspected by the City pursuant to Code Section 2-487.

Section 3. Full, complete and final application for all permits required for which this resolution is wholly or partly necessary, shall be submitted in its entirety within 12 months after the date hereof.

Section 4. This Major Development Plan and Landscape Waiver and Affordable Workforce Housing Linkage Provision application

approval by the City Commission does not constitute a finding as to ownership or right to possession of the property, and assumes, without finding, the correctness of the applicant's assertion of legal authority respecting the property.

Section 5. This resolution shall go into effect immediately upon its passage and adoption and authentication by the signatures of the presiding officer and the Clerk of the Board.

Section 6. This resolution is subject to appeal periods as provided by the City of Key West Code of Ordinances (including the Land Development Regulations). After the City appeal period has expired, this permit or development order shall be rendered to the Florida Department of Economic Opportunity. Pursuant to Chapter 73C-44, F.A.C., this permit or development order is not effective for 45 days after it has been properly rendered to the DEO with all exhibits and applications attached to or incorporated by reference in this approval; that within the 45-day review period, the DEO can appeal the permit or development order to the Florida Land and Water Adjudicatory Commission; and that such an appeal stays the effectiveness of the permit until the appeal is resolved by agreement or order.

Read and passed on first reading at a regularly scheduled meeting held this 14th day of September 2021.

Authenticated by the presiding officer and Clerk of the Commission on September 21, 2021.


Filed with the Clerk this 21st day of September, 2021.

Mayor Teri Johnston	<u>Yes</u>
Commissioner Gregory Davila	<u>Yes</u>
Commissioner Mary Lou Hoover	<u>Yes</u>
Vice Mayor Sam Kaufman	<u>Yes</u>
Commissioner Clayton Lopez	<u>Yes</u>
Commissioner Billy Wardlow	<u>Yes</u>
Commissioner Jimmy Weekley	<u>Yes</u>



TERI JOHNSTON, MAYOR

ATTEST:



CHERYL SMITH, CITY CLERK

EXECUTIVE SUMMARY



To: Patti McLauchlin, City Manager

Through: Katie P. Halloran, Planning Director

From: Melissa Paul-Leto, Planner I

Meeting Date: September 14th, 2021

Request: **Major Development Plan & Landscape Waiver** – 1319 William Street & 1316 Royal Street Units #1-6 (RE# 00036920-000000) - A request for a major development plan, landscape waiver, and affordable work force housing linkage approvals to construct and redevelop eight (8) residential units located within the Historic Medium Density Residential (HMDR) zoning district pursuant to Section 108-91 A.2. (a), Section 108-517, and Section 122-1467 (1)(b) of the Land Development Regulations of the Code of Ordinances of the City of Key West, Florida.

Background:

The subject property is located at 1319 William Street & 1316 Royal Street Units #1-6. The property is a double frontage lot. It was known as The Hospice and the Visiting Nurse Association of the Florida Keys since 1984 and closed in February of 2018. It is currently licensed for two non-transient rental units with assigned addresses as 1319 William Street and 1317 William Street.

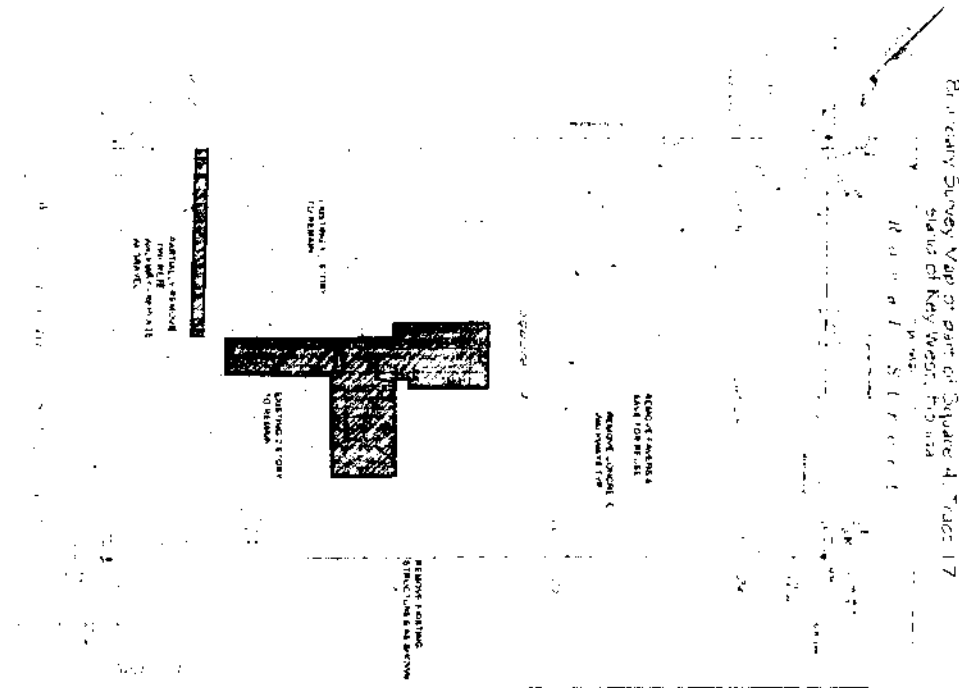
The parcel is located within the Historic Medium Density Residential (HMDR) zoning district. The surrounding uses include residential, multi-family, a synagogue, and The Boys and Girls Club of America. Zoning districts within 300 feet of the property are Historic Medium Density Residential (HMDR) zoning district, and the Historic Residential/Office (HRO) zoning district.

Major Development Plan Review Process:

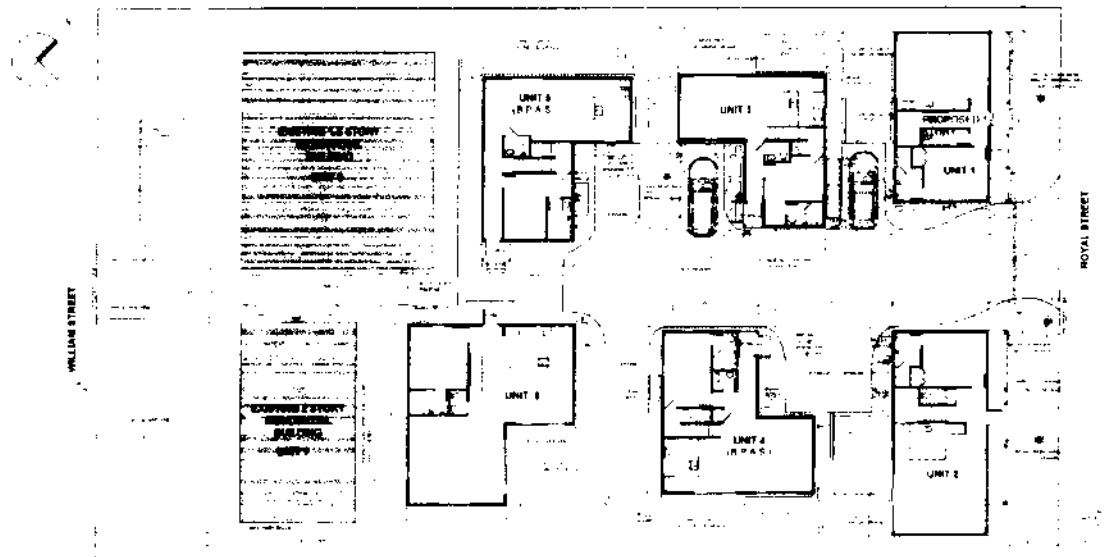
Planning Board Meeting:	April 22 nd , 2021
HARC Approval:	May 25 th , 2021
Urban Forester's Approval:	June 17 th , 2021
City Commission:	September 14 th , 2021
Local Appeal Period:	30 days
DEO Review:	Up to 45 days

Planning Staff Analysis:

The applicant is proposing to demolish the remaining portion of the palliative center (structures proposed to be demolished are shaded in grey) and construct six (6) new single-family homes behind the two existing non-transient rental units facing William Street. The proposed development would have a total of eight (8) non-transient units.



Existing Site / Demo Plan

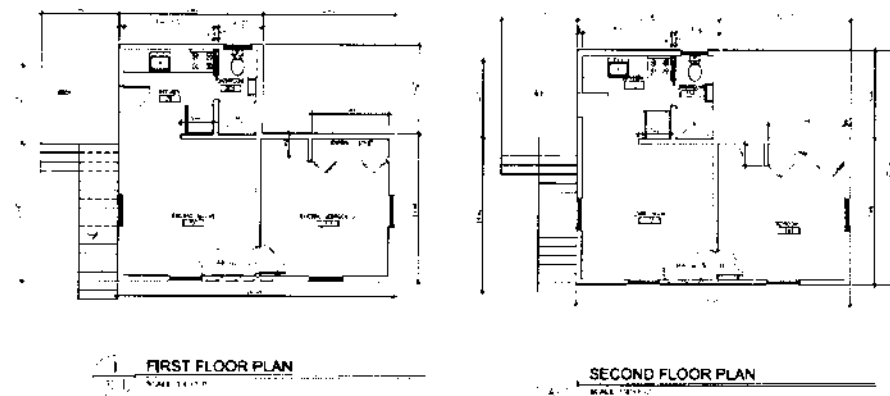
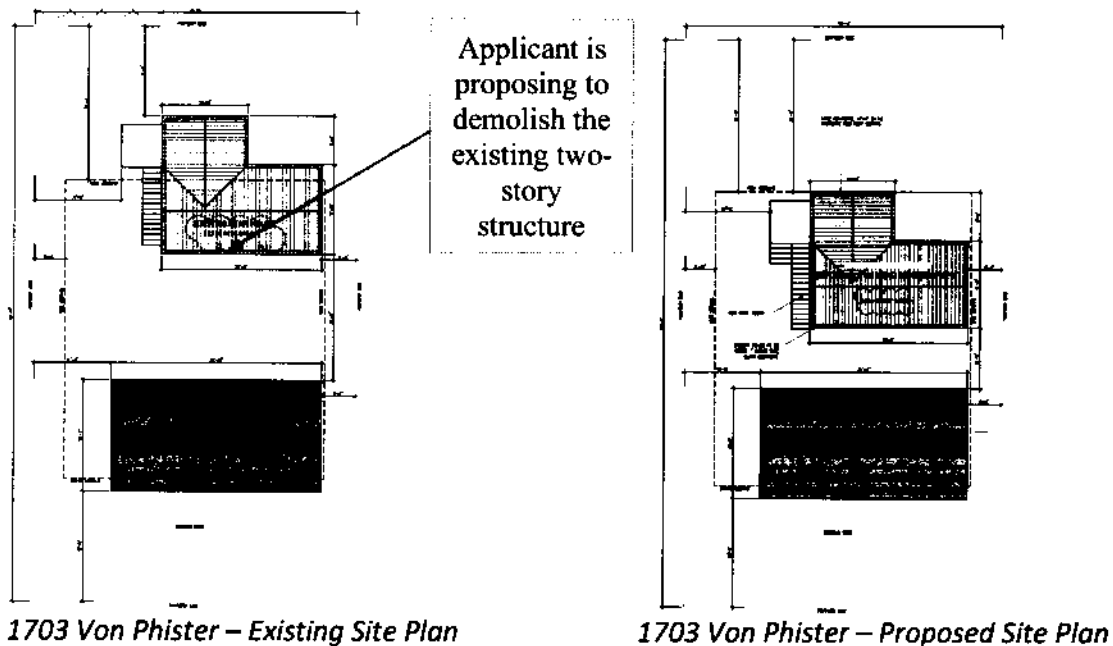


Proposed Site Plan

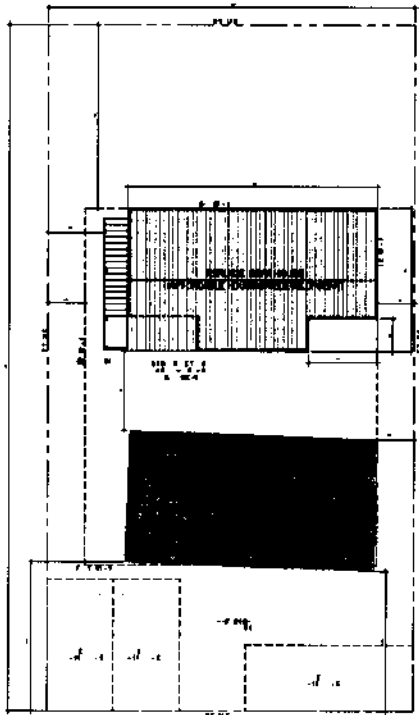
The Section 122-1467 – Requirements of Affordable Workforce Housing states, “Residential or mixed-use projects of less than ten residential or mixed-use units shall be required to develop or redevelop at least 30 percent of units of at least 400 square feet each as affordable (median income) but may contribute a fee in lieu of each unit to the affordable work force housing trust fund, if approved by the City Commission.”

The applicant has chosen to provide the affordable housing requirements through the linkage provision under Section 122-1467 (1) (b). The applicant is proposing to utilize 1703 Von Phister as the subject property for the required linkage provision to provide two deed restricted affordable dwelling units. The proposed two-story existing structure on the parcel would be demolished and a new two-story structure would be constructed.

Below are the plans that were approved at the April 22nd, 2021 Planning Board for two (2) affordable one-bedroom units.



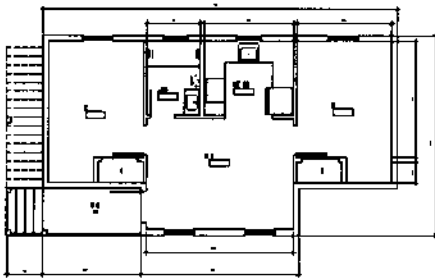
The applicant has revised the proposed site design for the 1703 Von Phister project since the April 22nd, 2021 Planning Board approval. The proposed design still includes two (2) affordable units, but each unit will now have two bedrooms, instead of one. Please see the revised plans below.



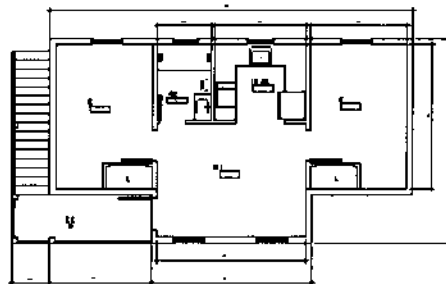
PROPOSED SITE PLAN



FRONT ELEVATION



FIRST FLOOR PLAN



SECOND FLOOR PLAN

A full and complete review of the major development plan is available in the attached Staff Report.

Options/Advantages/Disadvantages:

Option 1: Approve the proposed major development plan as recommended by the Planning Board through Resolution No. 2021-12

Option 2: Deny the proposed major development plan.

Recommendation

Staff supports Planning Board Resolution No. 2021-12 and recommends approval of Option 1.

**PLANNING BOARD
RESOLUTION NO. 2021-12**

A RESOLUTION OF THE KEY WEST PLANNING BOARD GRANTING MAJOR DEVELOPMENT PLAN AND LANDSCAPE WAIVERS AND AFFORDABLE WORKFORCE HOUSING REQUIREMENT LINKAGE APPROVALS PURSUANT TO SECTIONS 108-91.A.2.(a), 108-517, 108-196(a) AND 122-1467 (1)(b) OF THE LAND DEVELOPMENT REGULATIONS OF THE CODE OF ORDINANCES OF THE CITY OF KEY WEST, FLORIDA FOR THE CONSTRUCTION AND REDEVELOPMENT OF EIGHT (8) RESIDENTIAL DWELLING UNITS ON PROPERTY LOCATED AT 1319 WILLIAM STREET AND 1316 ROYAL STREET UNITS # 1-6 (RE # 00036920-000000) IN THE HISTORIC MEDIUM DENSITY (HMDR) ZONING DISTRICT; PROVIDING FOR AN EFFECTIVE DATE

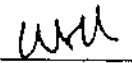
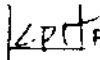
WHEREAS, Section 108-91. A.2.(a) of the Code of Ordinances (the "Code") of the City of Key West, Florida (the "City") provides that within the Historic District, a Major Development Plan is required for the addition or reconstruction of five or more units; and

WHEREAS, waivers to the City's landscaping requirements request are pursuant to City Code Section 108-517; and

WHEREAS, requirements of affordable work force housing linkage provision request are pursuant to City Code Section 122-1467(1)(b); and

WHEREAS, Code Sections 108-196(a) require the Planning Board to review and approve, approve with conditions, or deny the proposed Major Development Plan in an advisory capacity to the City Commission; and

WHEREAS, Code Section 108-517(a) requires the Planning Board to consider the landscape waiver request and render the final action; and


Chairman

Planning Director

WHEREAS, this matter came before the Planning Board at a duly noticed public hearing on April 22, 2021; and


WHEREAS, the granting of a Major Development Plan and Landscape Waiver application is consistent with Sections 109-91. A.2.(a), and 108-517 of the Code of Ordinances; and


WHEREAS, the Planning Board finds that the granting of a Major Development Plan and Landscape Waiver application is in harmony with the general purpose and intent of the Land Development Regulations, and will not be injurious to the neighborhood, or otherwise detrimental to the public welfare.

NOW, THEREFORE, BE IT RESOLVED by the Planning Board of the City of Key West, Florida:

Section 1. That the above recitals are incorporated by reference as if fully set forth herein.



Section 2. The Major Development Plan, Landscape Waiver and affordable workforce housing requirements linkage approvals are to construct and redevelop eight (8) residential dwelling units located at 1319 William Street & 1316 Royal Street #1-6 (RE # 00036920-000000) in the HMDR zoning district pursuant to Sections 108-91.A.2.(a), 108-517, 108-196(a), and Section 122-1467(1)(b) of the Land Development Regulations of the Code of Ordinances of the City of Key West, Florida, as shown in the attached plans dated September 10, 2020, is hereby approved with the following conditions:


Chairman


Planning Director

General conditions:

1. The proposed construction at 1319 William Street and 1316 Royal Street Units 1-6 shall be consistent with the site plan signed, sealed, and dated September 10, 2020 by William Byron Shepler, R.A.
2. Per Fire: Shall maintain the 20-foot driveway for emergency response. The owner is currently working on a fire sprinkler solution (yard hydrants) to be depicted on the signed and sealed plans that will need to be accepted by the Fire Marshal's office before issuance of a permit.
3. Per Urban Forester: Existing Page C-10 indicates the location of several swales to be constructed within the critical root zones of existing trees/palms that are to remain. This page must be reconciled with the final landscape plan and the swales relocated so as not to impact the root areas of those existing trees and palms to remain onsite.
4. During all phases of construction, temporary fencing and erosion barriers shall be installed and maintained. All adjacent City streets and sidewalks shall be kept clean and clear of construction debris.
5. Per Sections 108-412 and 108-482, the development plan shall require landscape maintenance in the short term for survivability and in perpetuity. The property owner shall be responsible for the maintenance of the landscaping but the HOA will have the right to step in if it is not maintained.

 Chairman
 Planning Director

6. The proposed construction at 1703 VonPhister Street is to satisfy the affordable housing linkage provision in Section 122-1467(1)(b), and the proposed new two-story structure will consist of two affordable deed restricted units and shall be consistent with the site plan signed, sealed, and dated April, 1, 2021 by William Byron Shepler, R.A.

Conditions prior to City Commission hearing:

7. The applicant shall obtain final landscape plan approval from the Tree Commission.

8. The Landscape and Irrigation Plans shall be signed, sealed and dated prior to City Commission.

9. The applicant must obtain a Certificate of Appropriateness from the Historic Architectural Review Committee (HARC).

Conditions prior to issuance of a building permit:

10. Approval of a Public Art Plan shall be obtained from the AIPP Board, pursuant to City Code Section 2-487, and may include payment of an in-lieu fee.

11. Prior to issuance of building permits the property owner shall record a deed restriction for the two-market rate units located within the two-story duplex at 1703 VonPhister Street property, approved by the City Attorney, and submitted into the Records of the Monroe County Clerk of the Court.


Chairman


Planning Director

Conditions prior to issuance of a Certificate of Occupancy:

12. Prior to issuance of a Certificate of Occupancy for the Major Development Plan at 1319 William Street and 1316 Royal Street Units #1-6, the applicant shall complete all permitting, construction, inspections and receive a Certificate of Occupancy for the linked project at 1703 VonPhister Street.


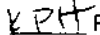
13. On-site artwork shall be installed and inspected by the City pursuant to Code Section 2-487.

Section 3. Full, complete, and final application for all permits required for which this resolution is wholly or partly necessary, shall be submitted in its entirety within 12 months after the date hereof.

Section 4. This Major Development Plan, Landscape Waiver, and Affordable Workforce Housing requirement linkage application approval by the Planning Board does not constitute a finding as to ownership or right to possession of the property, and assumes, without finding, the correctness of the applicant's assertion of legal authority respecting the property.

Section 5. This resolution shall go into effect immediately upon its passage and adoption and authentication by the signatures of the presiding officer and the Clerk of the Board.

Section 6. This resolution is subject to appeal periods as provided by the City of Key West Code of Ordinances (including the Land Development Regulations). After the 10-day City appeal period has expired, this permit or development order shall be rendered to the Florida Department of Economic Opportunity. Pursuant to Chapter 73C-44, F.A.C., this permit or development order is

 Chairman
 Planning Director

not effective for 45 days after it has been properly rendered to the DEO with all exhibits and applications attached to or incorporated by reference in this approval; that within the 45-day review period, the DEO can appeal the permit or development order to the Florida Land and Water Adjudicatory Commission; and that such an appeal stays the effectiveness of the permit until the appeal is resolved by agreement or order.

Read and passed on first reading at a regularly scheduled meeting held this ____ day of _____, 2021.

Authenticated by the Chairman of the Planning Board and the Planning Director.

Sam Holland _____ 5/12/21
Sam Holland, Planning Board Chairman Date

Attest:

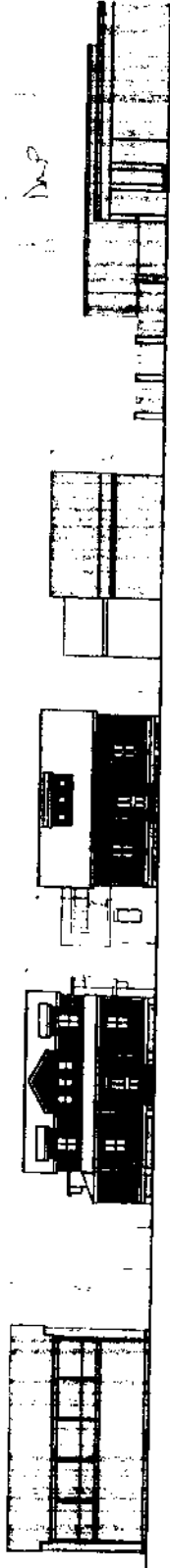
Katie P. Halloran _____ 5/12/2021
Katie P. Halloran, Planning Director Date

Filed with the Clerk:

Cheryl Smith _____ 5-12-2021
Cheryl Smith, City Clerk Date

USA Chairman
KPC Planning Director


FILE COPY



PROPOSED STREETSCAPE - ROYAL STREET

SCALE 1/8"=1'-0"

10



EXISTING SITE / DEMO PLAN

SCALE 1/8"=1'-0"

10

1316 ROYAL STREET
KEY WEST, FL
NEW RESIDENTIAL PROJECT

WS

Professional Engineer
Professional Seal
Professional No. 12345
Professional Exp. 12/31/2025

Architectural Engineering LLC
12345 Main Street
Key West, FL 34290
Phone: (305) 123-4567
Fax: (305) 987-6543
www.aec.com

Project No. 1316-RS
Drawing No. AE-1.0
Phase No. 1

AE-1.0
EXISTING/
DEMO SITE
PLAN

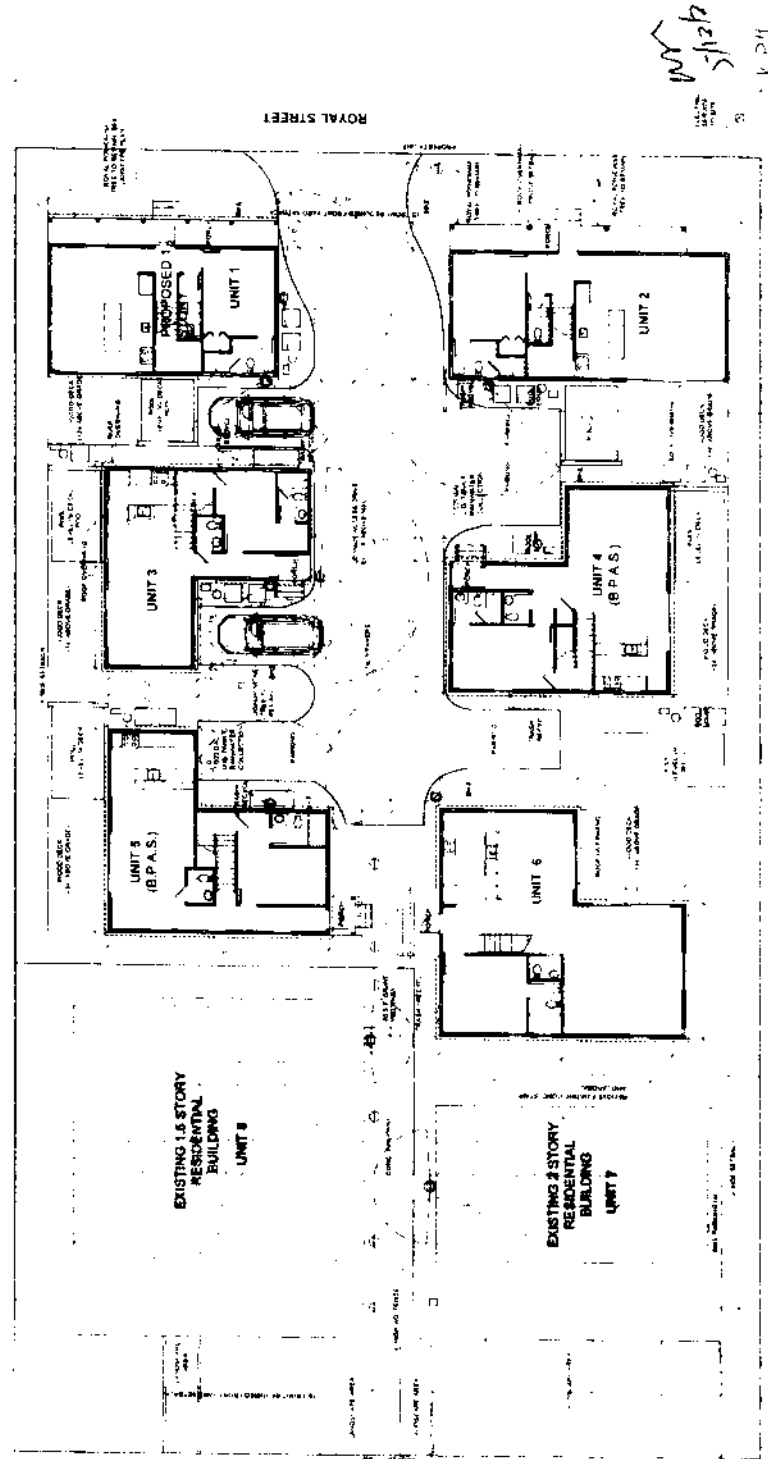
DATE: 12/15/2024
DRAWN BY: J.S.
CHECKED BY: M.P.
APPROVED BY: A.E.

Handwritten notes: 12/15/24, J.S., M.P., A.E.

SITE CALCS - ZONING DISTRICT: MHOR

Item	Code	Value	Notes
Lot Area	1316	10,000	
Proposed Building Area	1316	10,000	
Proposed Parking Area	1316	10,000	
Proposed Unit Count	1316	10,000	
Proposed Density	1316	10,000	
Proposed Height	1316	10,000	

PROPERTY: [Redacted]
 PROJECT: [Redacted]
 DATE: [Redacted]



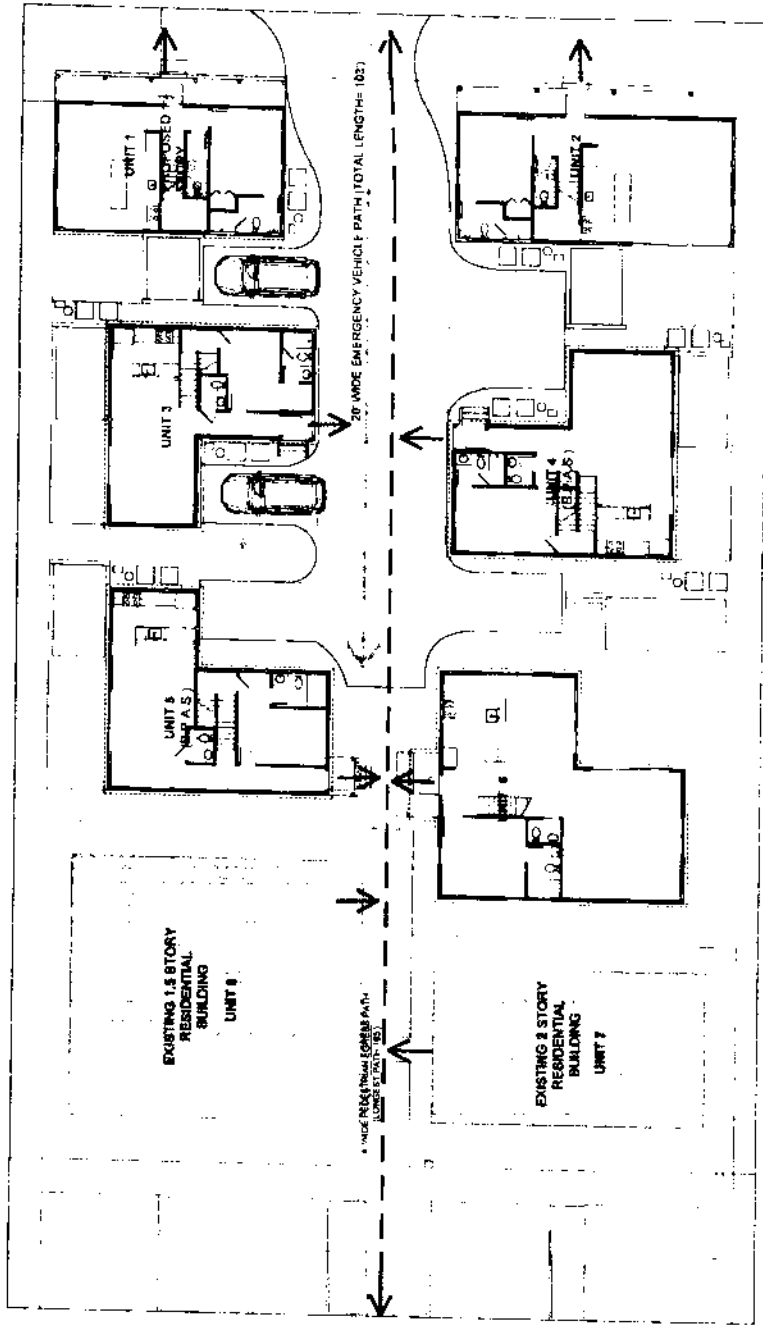
Handwritten notes:
 5/12/21
 5/17/2021

SITE DATA

1. ALL ELECTRIC, CABLE, INTERNET AND WATER SERVICES SHALL COME FROM ROYAL STREET, SIDE OF THE PROPERTY.
 2. ALL SEWER LINES FROM INDIVIDUAL UNITS SHALL JOIN A MAIN BRANCH UNDER THE CENTER DRIVE AND CONNECT TO SEWER MAIN ON ROYAL STREET.

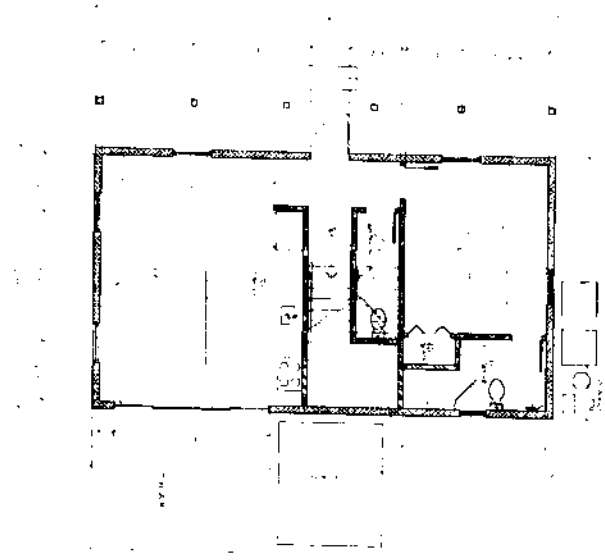
PROPOSED SITE PLAN
 SCALE: 1/8" = 1'-0"

Handwritten notes:
5/12/14
11/11/2014

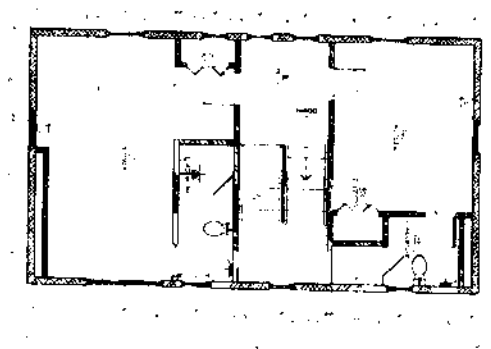


WS			1316 ROYAL STREET KEY WEST, FL NEW RESIDENTIAL PROJECT	UNIT 1 FLOOR PLANS	A1-2.1 <small>DATE: 05/10/12</small>
				American Engineering, LLC 10000 SW 15th St. Suite 100 Miami, FL 33185 Phone: (305) 444-1111 Fax: (305) 444-1112 Email: info@americaneng.com	

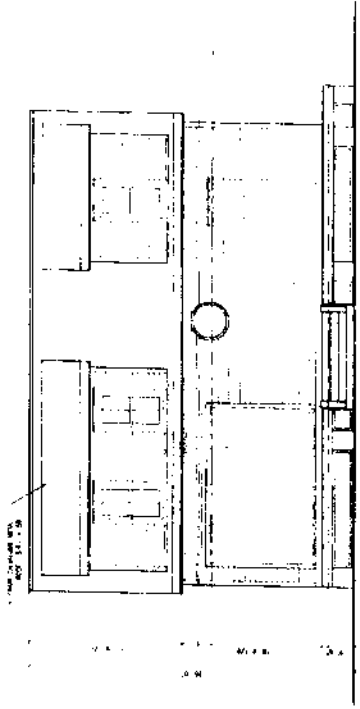
05/10/12
1.144
5/10/12



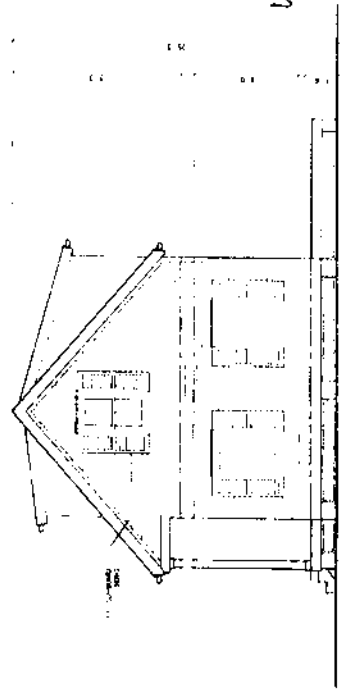
1 FIRST FLOOR PLAN - UNIT 1
 SCALE 1/8" = 1'-0"



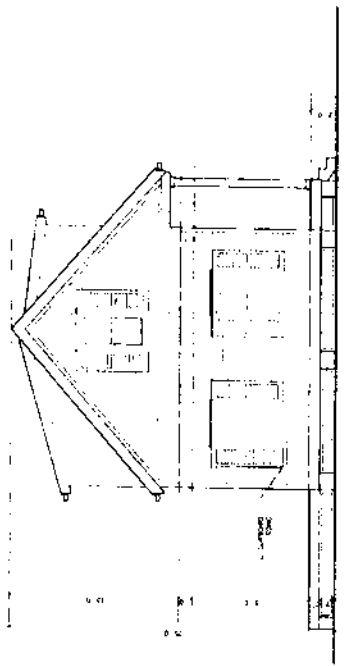
2 SECOND FLOOR PLAN - UNIT 1
 SCALE 1/8" = 1'-0"



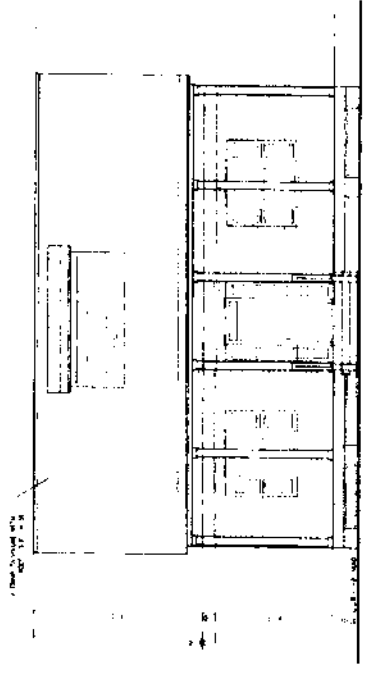
2
 UNIT 1 WEST ELEVATION
 SCALE: 1/8" = 1'-0"



1
 UNIT 1 NORTH ELEVATION
 SCALE: 1/8" = 1'-0"






3
 UNIT 1 SOUTH ELEVATION
 SCALE: 1/8" = 1'-0"

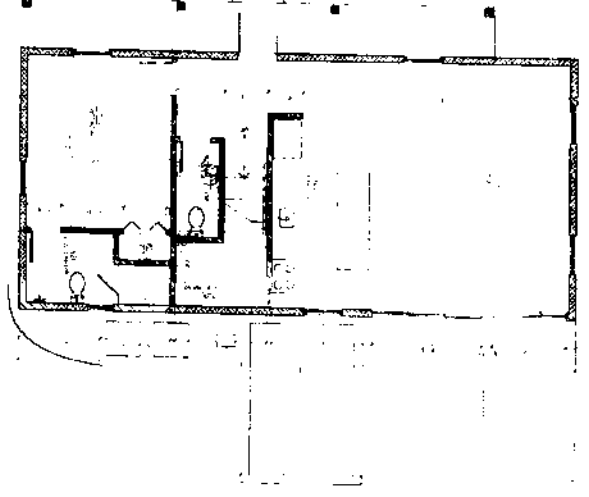


5
 UNIT 1 EAST ELEVATION
 SCALE: 1/8" = 1'-0"

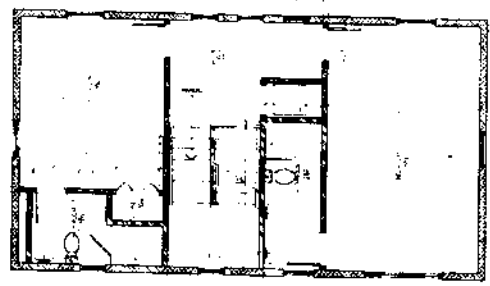
V.S. 10/21
 10/21/21

			WSW Engineering LLC 10000 SW 15th St Suite 100 Miami, FL 33185 (305) 555-1111 www.wsw-engineering.com	1316 ROYAL STREET KEY WEST FL NEW RESIDENTIAL PROJECT	Drawing No. _____ Date _____	UNIT 2 FLOOR PLANS	A2-2.1 SHEET NO.
					Project No. _____ Revision No. _____ Scale _____ Date _____	WSW ENGINEERING LLC PROFESSIONAL ENGINEER STATE OF FLORIDA LICENSE NO. _____	SHEET NO. _____ TOTAL SHEETS _____

Handwritten notes:
 1/1/20
 1/1/20
 1/1/20



FIRST FLOOR PLAN - UNIT 2
 SCALE 1/4" = 1'-0"



SECOND FLOOR PLAN - UNIT 2
 SCALE 1/4" = 1'-0"

WS

1316 ROYAL STREET
KEY WEST, FL
NEW RESIDENTIAL PROJECT

UNIT 2
ELEVATIONS

A2-3.1

DATE: 5/11/2021
BY: [Signature]

PROJECT: 1316 ROYAL STREET
SHEET: A2-3.1

ARCHITECT: [Firm Name]

SCALE: 1/8" = 1'-0"

DATE: 5/11/2021

BY: [Signature]

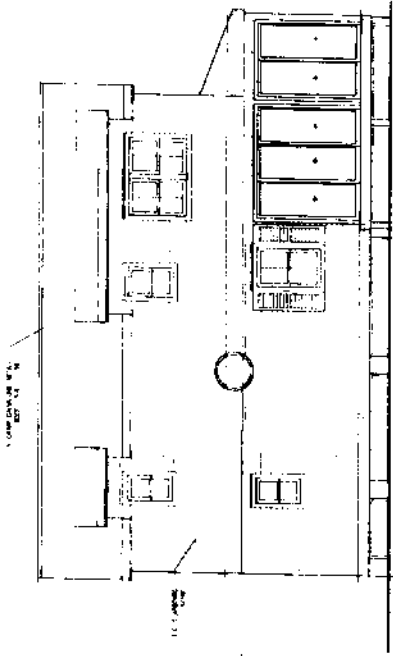
PROJECT: 1316 ROYAL STREET
SHEET: A2-3.1

ARCHITECT: [Firm Name]

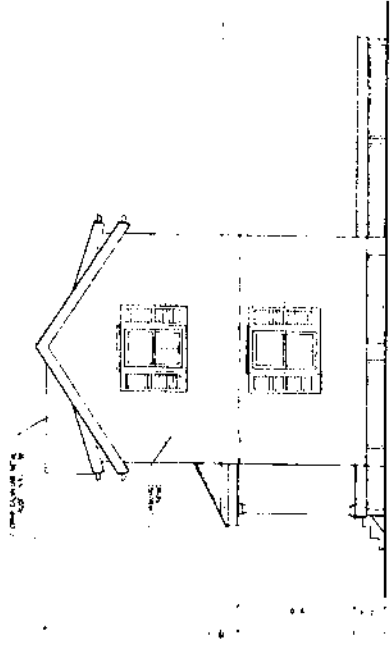
SCALE: 1/8" = 1'-0"

DATE: 5/11/2021

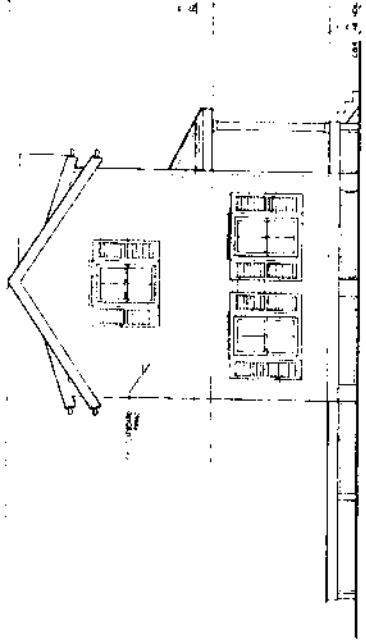
BY: [Signature]



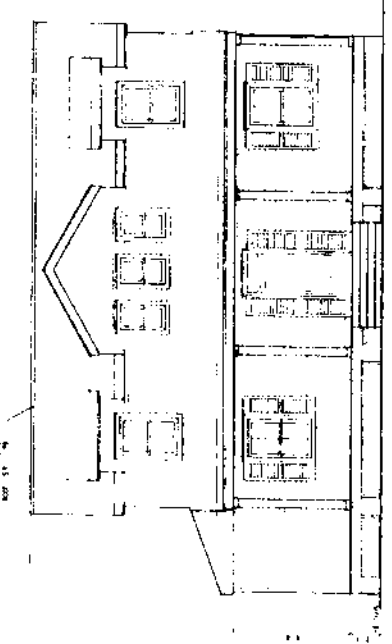
2 UNIT 2 WEST ELEVATION
SCALE 1/8" = 1'-0"




3 UNIT 2 NORTH ELEVATION
SCALE 1/8" = 1'-0"



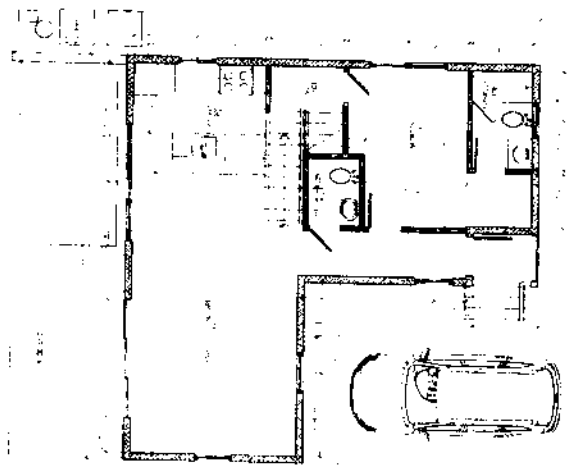
4 UNIT 2 SOUTH ELEVATION
SCALE 1/8" = 1'-0"



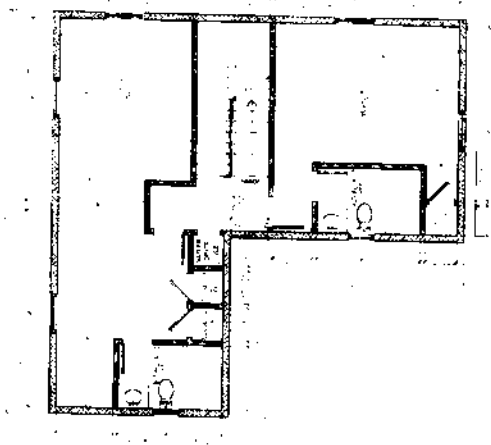
5 UNIT 2 EAST ELEVATION
SCALE 1/8" = 1'-0"

	PROJECT: 1316 ROYAL STREET UNIT 3 FLOOR PLANS	A3-2.1 UNIT 3 FLOOR PLANS
	1316 ROYAL STREET KEY WEST, FL NEW RESIDENTIAL PROJECT	
ARCHITECT: [Redacted] DATE: [Redacted]	ENGINEER: [Redacted] DATE: [Redacted]	SCALE: [Redacted]

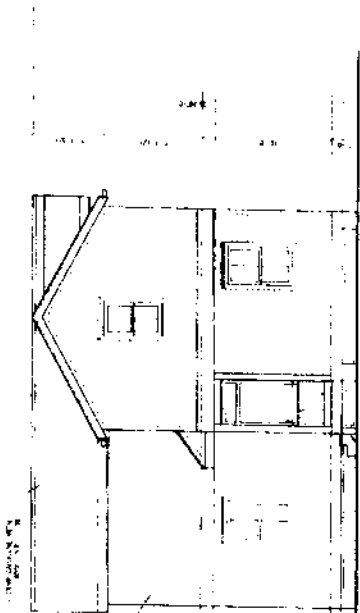
12/21/12
 [Handwritten initials]
 12/21/12
 [Handwritten initials]



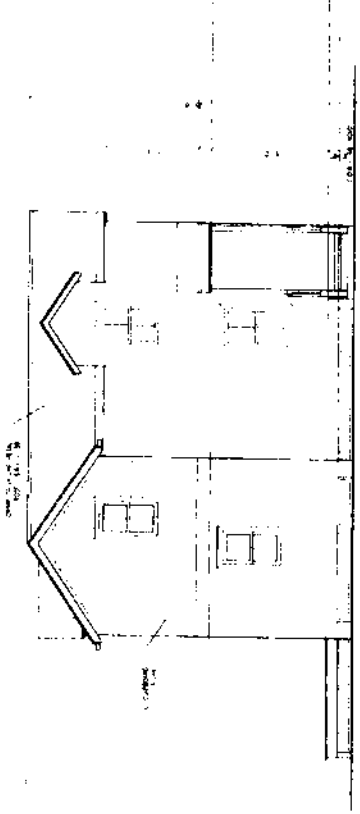
FIRST FLOOR PLAN - UNIT 3
 SCALE: 1/8" = 1'-0"



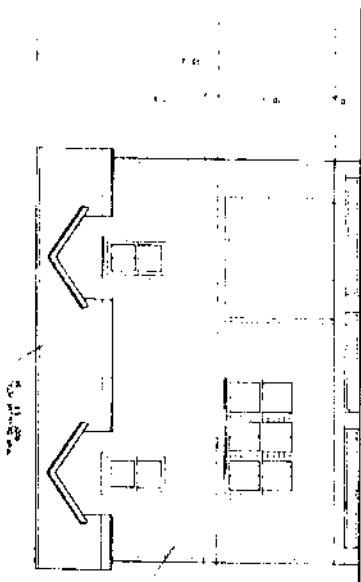
SECOND FLOOR PLAN - UNIT 3
 SCALE: 1/8" = 1'-0"



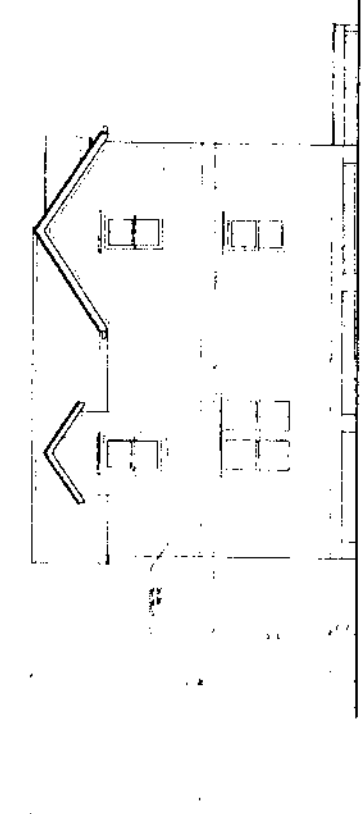
2
 UNIT 3 WEST ELEVATION
 SCALE 1/4" = 1'-0"



3
 UNIT 3 SOUTH ELEVATION
 SCALE 1/4" = 1'-0"

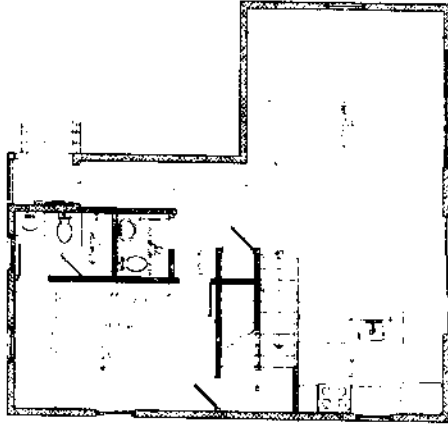


1
 UNIT 3 NORTH ELEVATION
 SCALE 1/4" = 1'-0"



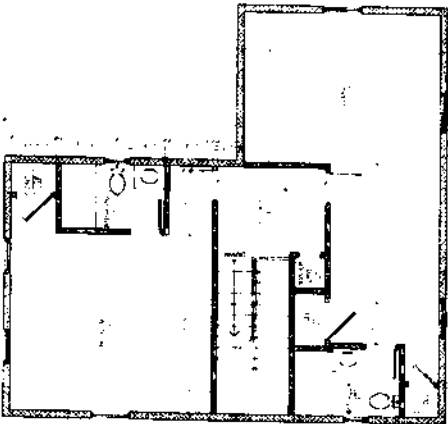
4
 UNIT 3 EAST ELEVATION
 SCALE 1/4" = 1'-0"

J. [Redacted]
 [Redacted]

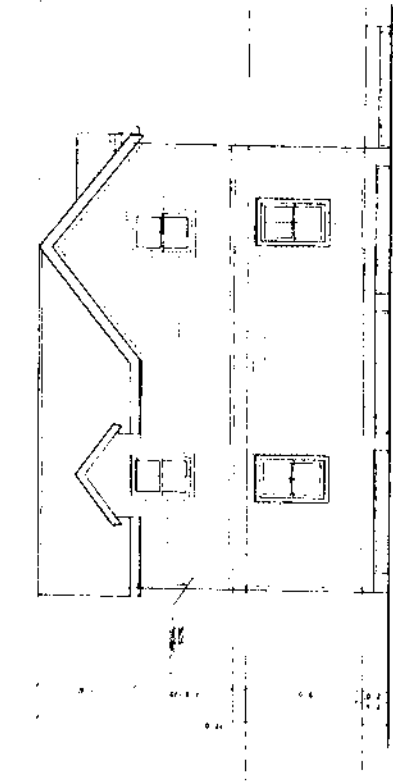


1 FIRST FLOOR PLAN - UNIT 4
 SCALE 1/4" = 1'-0"

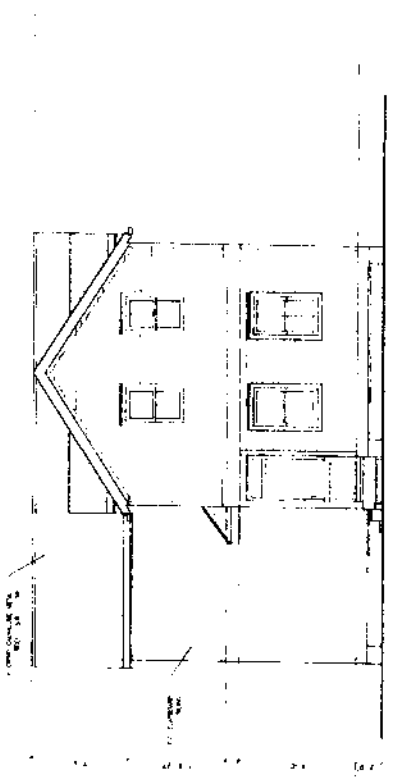
5/12/21
 11:11 AM



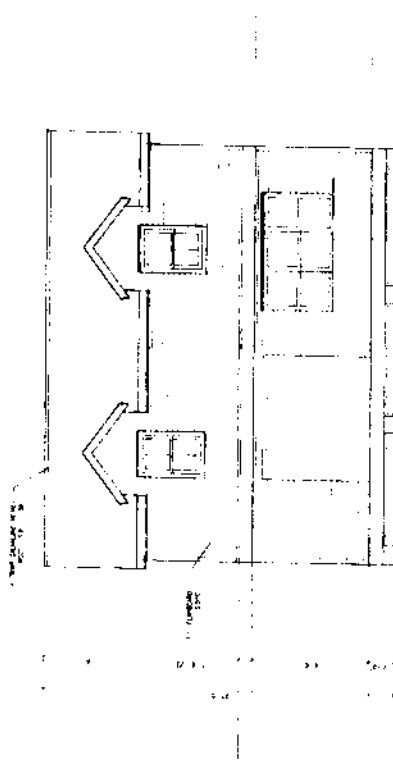
2 SECOND FLOOR PLAN - UNIT 4
 SCALE 1/4" = 1'-0"



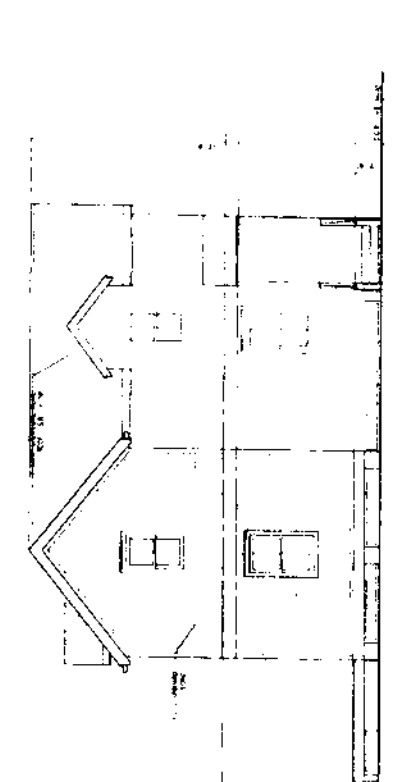
2 UNIT 4 WEST ELEVATION
 SCALE 1/8" = 1'-0"



3 UNIT 4 NORTH ELEVATION
 SCALE 1/8" = 1'-0"

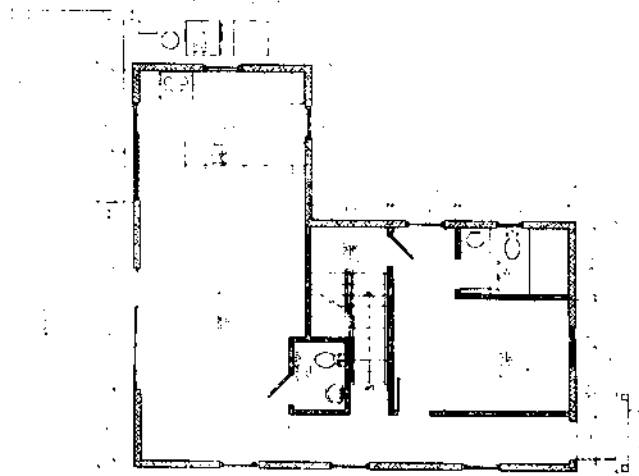


4 UNIT 4 SOUTH ELEVATION
 SCALE 1/8" = 1'-0"



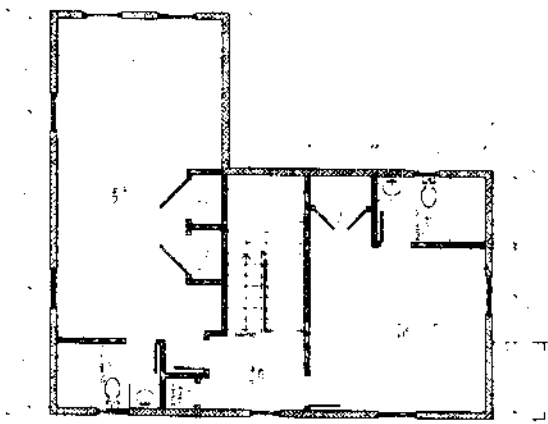
1 UNIT 4 EAST ELEVATION
 SCALE 1/8" = 1'-0"

Handwritten notes:
 12/14/23
 5/1/24

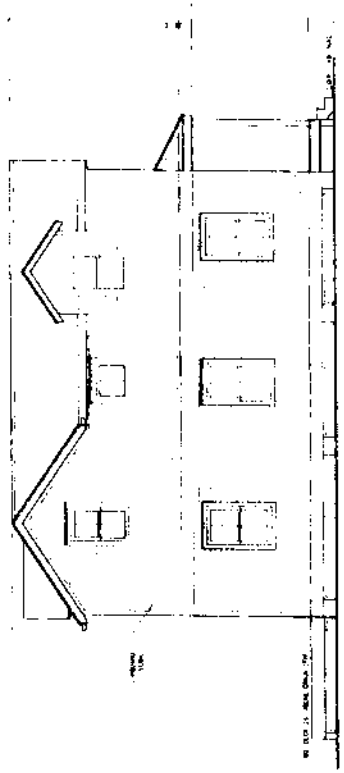


1 FIRST FLOOR PLAN - UNIT 5
 SCALE 1/4" = 1'-0"

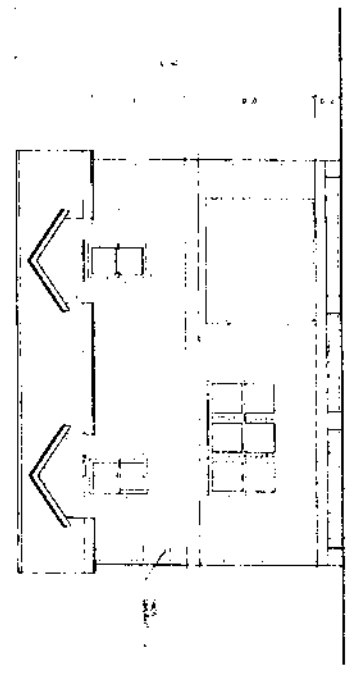
Handwritten notes:
 1/21/15
 2/11/15
 S/C
 M/C



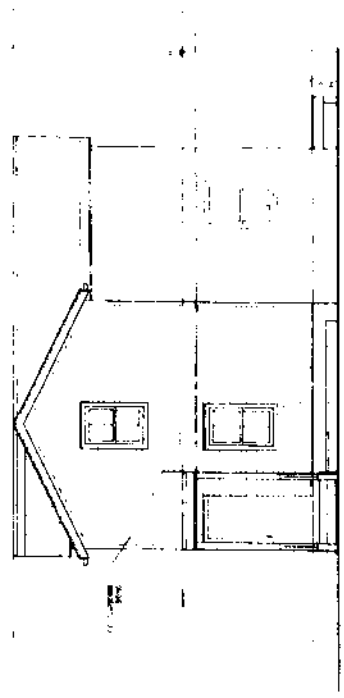
2 SECOND FLOOR PLAN - UNIT 5
 SCALE 1/4" = 1'-0"



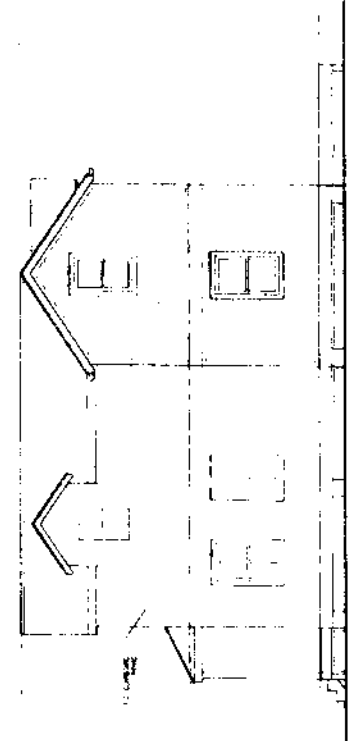
2
 AS3
 UNIT 5 WEST ELEVATION
 SCALE 1/4" = 1'-0"



5
 AS3
 UNIT 5 NORTH ELEVATION
 SCALE 1/4" = 1'-0"



3
 AS3
 UNIT 5 SOUTH ELEVATION
 SCALE 1/4" = 1'-0"




4
 AS3
 UNIT 5 EAST ELEVATION
 SCALE 1/4" = 1'-0"

1316 ROYAL STREET
KEY WEST, FL
NEW RESIDENTIAL PROJECT

UNIT 6
FLOOR PLANS

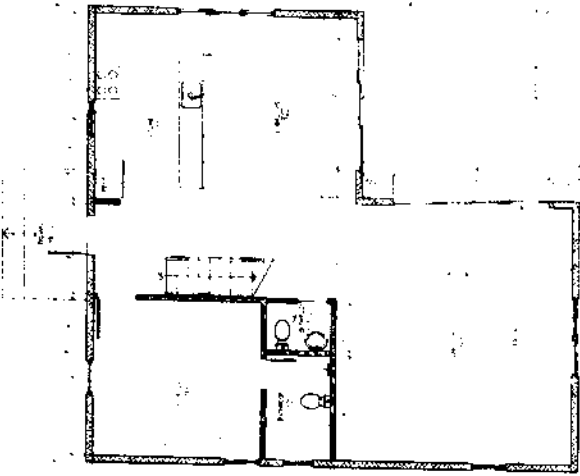
A6-2.1



Weston Engineering LLC
Professional Engineer
10000 SW 15th St.
Suite 200
Miami, FL 33185
Tel: 305-891-1234
Fax: 305-891-1234
www.westoneng.com

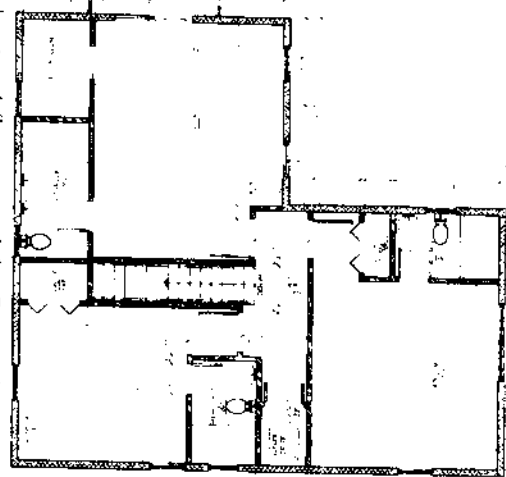
WS

Weston Engineering LLC
10000 SW 15th St.
Suite 200
Miami, FL 33185
Tel: 305-891-1234
Fax: 305-891-1234
www.westoneng.com

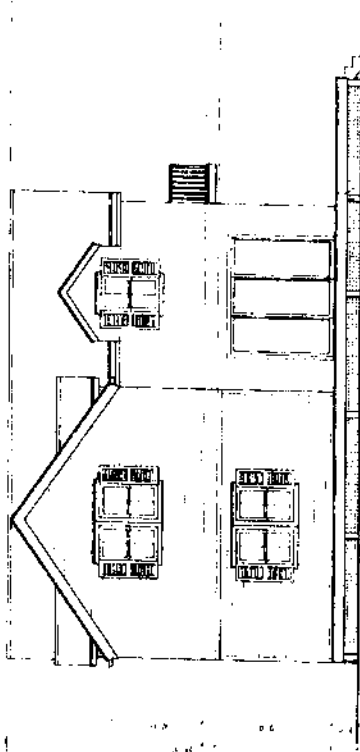


FIRST FLOOR PLAN - UNIT 6
SCALE 1/8" = 1'-0"

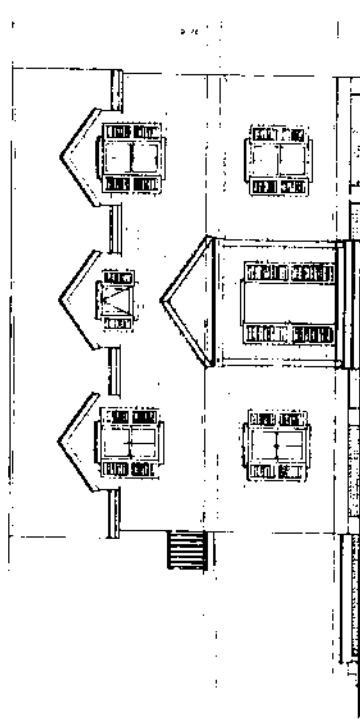
12/11/23
12/11/23
12/11/23
12/11/23



SECOND FLOOR PLAN - UNIT 6
SCALE 1/8" = 1'-0"

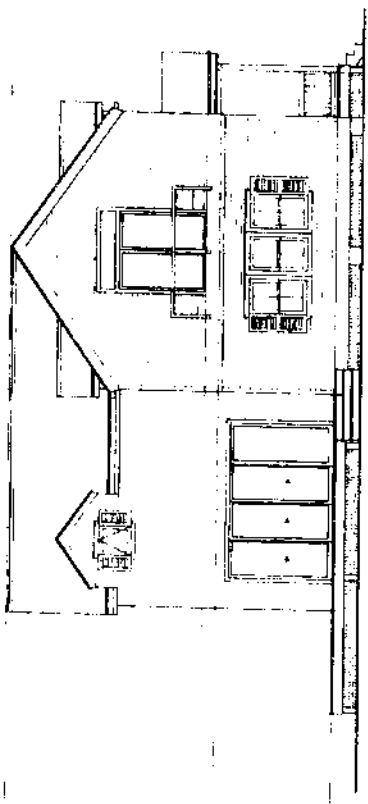


2 UNIT 6 WEST ELEVATION
 SCALE 1/4" = 1'-0"

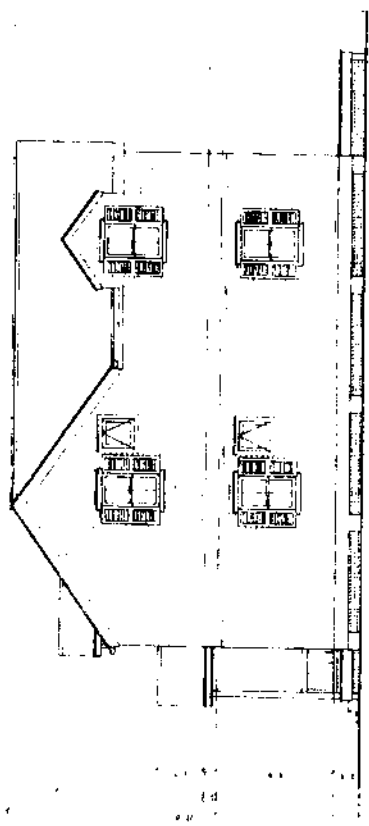


UNIT 6 NORTH ELEVATION
 SCALE 1/4" = 1'-0"


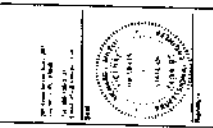
Handwritten notes:
 5/11/11
 10/12/10
 10/12/10



3 UNIT 6 SOUTH ELEVATION
 SCALE 1/4" = 1'-0"



4 UNIT 6 EAST ELEVATION
 SCALE 1/4" = 1'-0"

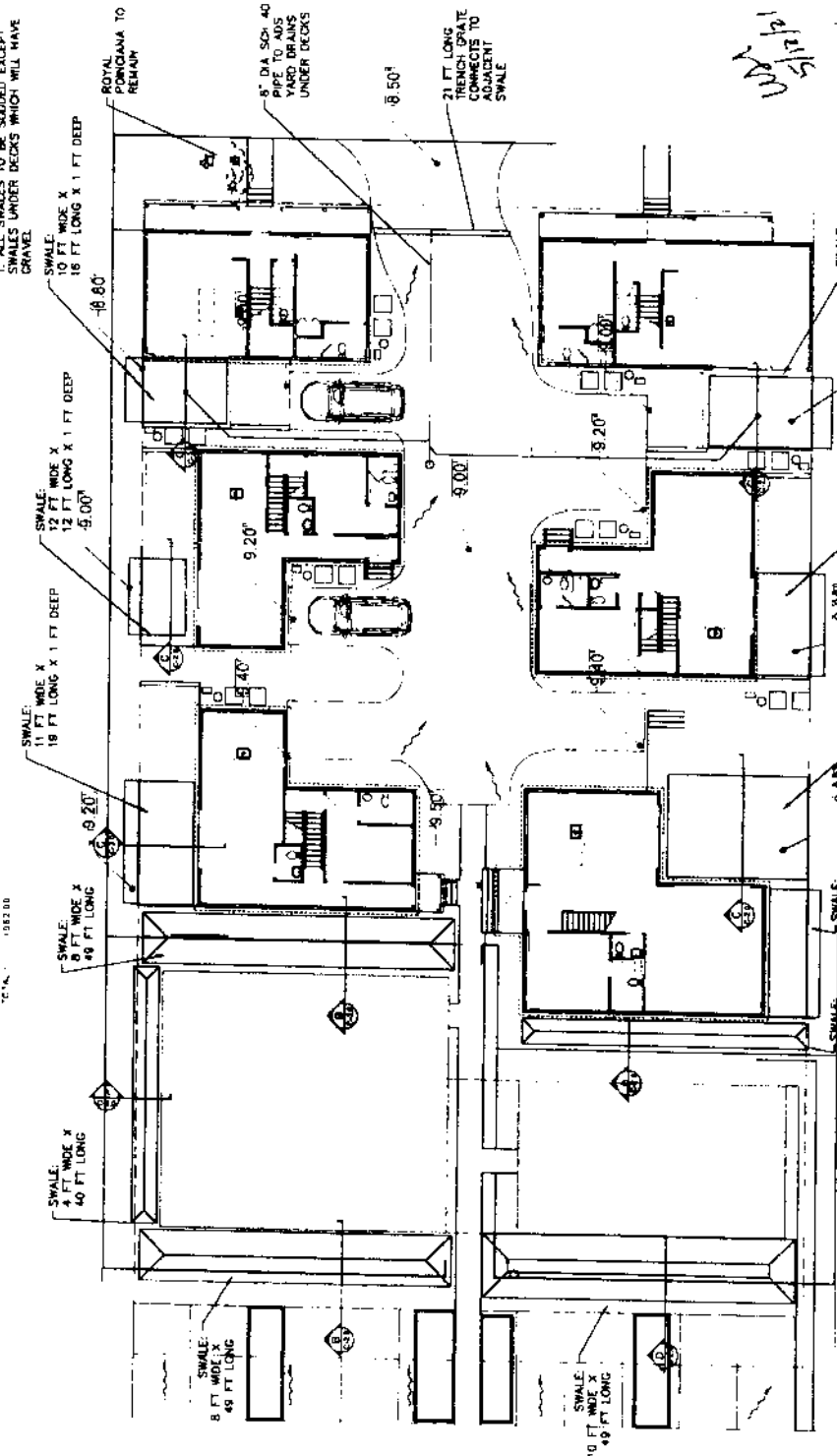


William E. Williams
Professional Engineer
No. 10000
State of Florida

1316 ROYAL STREET
KEY WEST, FL
NEW RESIDENTIAL PROJECT
PROPOSED DRAINAGE PLAN

C-1.0
DATE: 12/15/10

NOTE:
1. ALL SWALES TO BE SLOPED EXCEPT SWALES UNDER DECKS WHICH WILL HAVE GRAVEL.



PROPOSED DRAINAGE PLAN
SCALE 1/8" = 1'-0"

PLANNING AND DESIGN CENTER
2000 S. W. 10th Ave., Suite 100
Miami, FL 33135
Tel: 305.555.1234
Fax: 305.555.1234
www.planninganddesign.com

PROJECT NO. 10000
DATE: 12/15/10
DRAWN BY: W.E. WILLIAMS
CHECKED BY: W.E. WILLIAMS
DATE: 12/15/10

1316 ROYAL STREET
KEY WEST, FL
NEW RESIDENTIAL PROJECT
PROPOSED DRAINAGE PLAN

			WSPRO - Engineering, LLC 10000 W. 10th Ave. Suite 100 Denver, CO 80202 Phone: (303) 751-1000 Fax: (303) 751-1001 Email: info@wsprou.com	PROJECT NO.: SHEET NO.:	PROPOSED DRAINAGE PLAN C-2.0

WSP 12/15/15
 K...
 5/16/2022



SWALE SECTION
1"=1'



SWALE SECTION
1"=1'



SWALE SECTION
1"=1'



SWALE SECTION
1"=1'

WS

Professional Engineer
No. 12345
State of Washington



Helmer Engineering LLC
12345 Main Street
Seattle, WA 98101
Phone: (206) 123-4567
Fax: (206) 987-6543

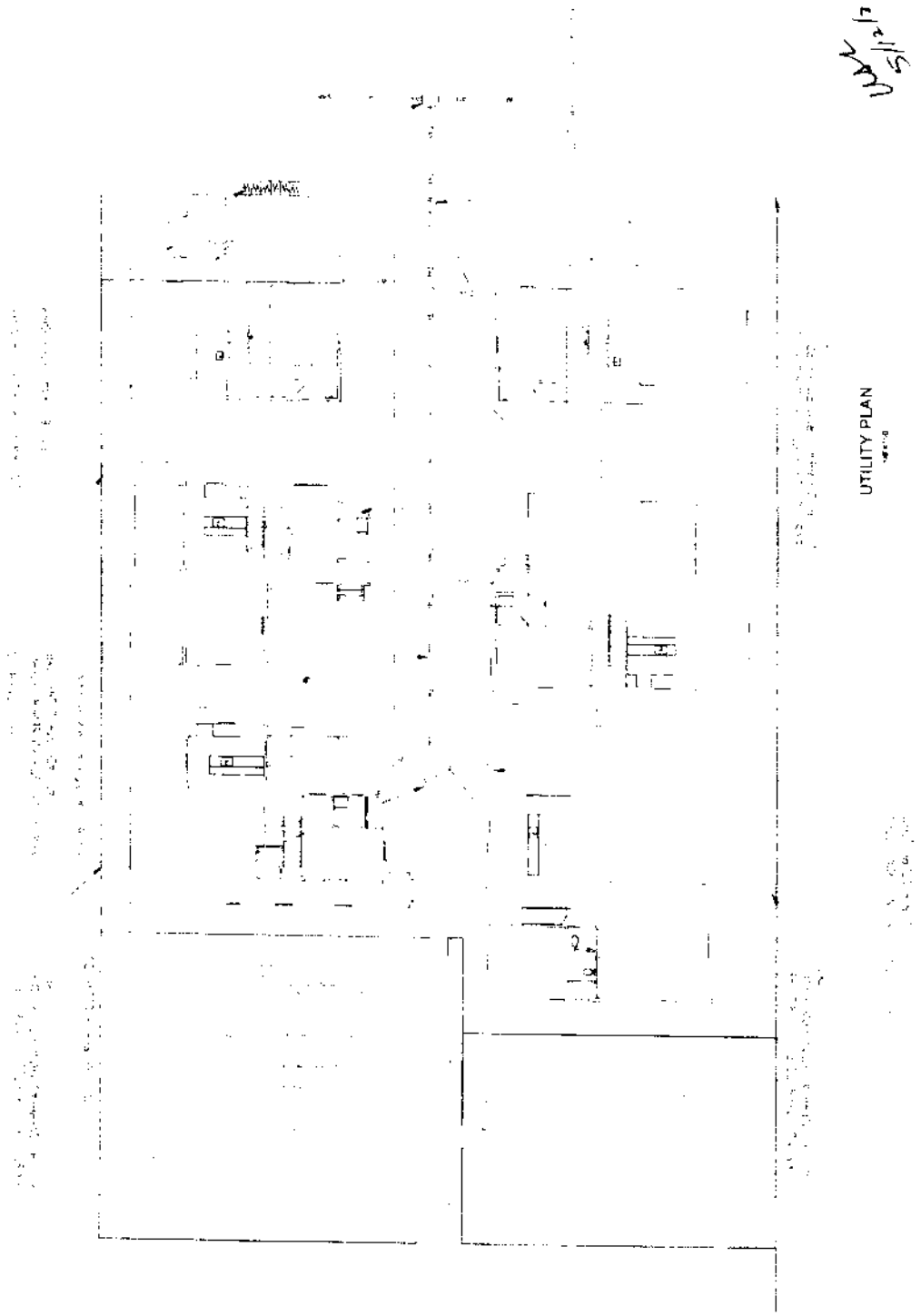
PROJECT NO. 12345
DATE: 12/15/2023

Scale: 1/8" = 1'-0"

PROPOSED
UTILITY PLAN

C-3.0

DATE: 12/15/2023




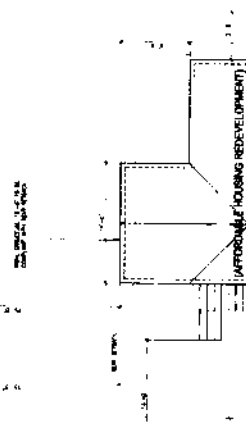
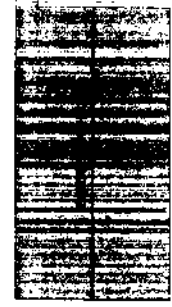
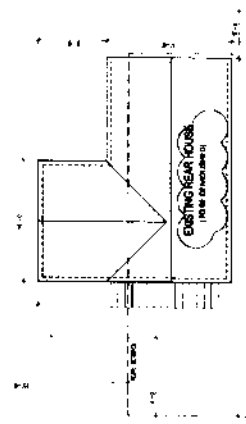
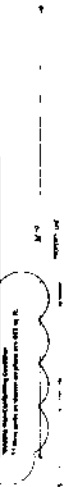
WV
5/12/23

12/15/23
5/14/23

UTILITY PLAN

ZONING CALCULATIONS - SF DISTRICT

Item	Value	Notes
Lot Area	10,000	
Setback (Front)	10	
Setback (Side)	5	
Setback (Rear)	5	
Max. Building Height	35	
Max. Floor Area Ratio (FAR)	0.5	
Max. Building Footprint	5,000	
Max. Building Volume	175,000	
Max. Building Area	10,000	
Max. Building Height	35	
Max. Building Volume	175,000	
Max. Building Area	10,000	



12/15/17
 12/15/17
 12/15/17

EXISTING SITE PLAN
SCALE: 1/8" = 1'-0"

PROPOSED SITE PLAN
SCALE: 1/8" = 1'-0"

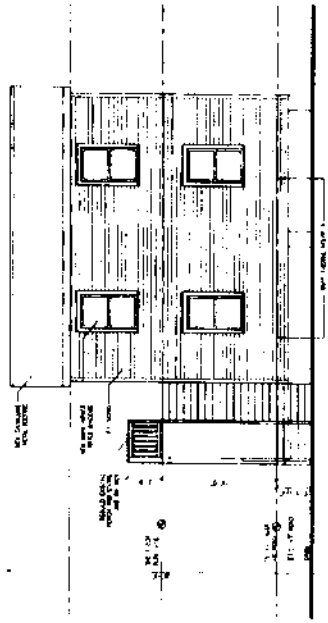
1703 VON PHISTER ST.
REAR UNIT KEY WEST, FL.
AFFORDABLE HOUSING
REDEVELOPMENT

FLOOR PLANS & FRONT ELEVATION
A-2.1

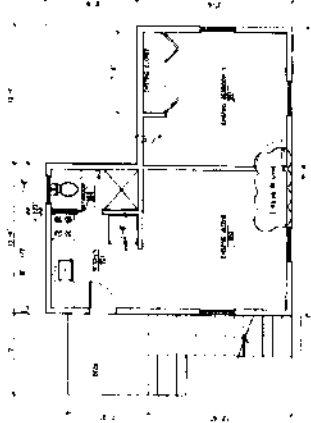
PROJECT NO. 1703 VON PHISTER ST. REAR UNIT
 DATE 10/11/11

WS

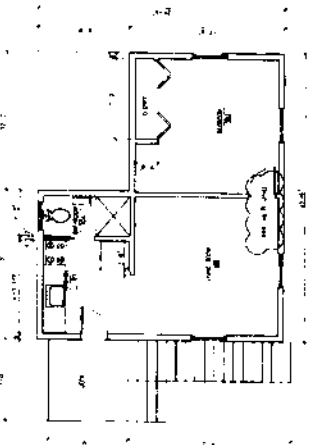
10/11/11
 10/11/11
 10/11/11



FRONT ELEVATION
 SCALE 1/8" = 1'-0"



FIRST FLOOR PLAN
 SCALE 1/8" = 1'-0"



SECOND FLOOR PLAN
 SCALE 1/8" = 1'-0"