



Staff Report for Item 4a

To: Chairman Bryan Green and Historic Architectural Review
Commission Members

From: Kelly Perkins, MHP
HARC Assistant Planner

Meeting Date: March 22, 2016

Applicant: McIntyre Construction

Application Number: H15-01-1900

Address: #313 Truman Avenue

Description of Work:

Install new pool and deck. Relocate existing propane tank. No perimeter wall will be removed.

Site Facts:

The shed in question is located in the side yard of 313 Truman Ave. Located at the corner of Truman Avenue and Terry Lane, the property is listed as a contributing resource, and the house first appears on the 1889 Sanborn map. The shed in question does not show up in the 1962 Sanborn map or in any historic photographs.

Guidelines Cited in Review:

Decks, Patios, Hot Tubs, and Pools (pages 39-40), specifically guidelines 3, 5, and 6.

Staff Analysis

This Certificate of Appropriateness proposes a new pool located in a similar location where a historic cistern exists. The proposed pool will be 9 feet by 14 feet. The applicant has agreed to screen the pool with landscaping.

Consistency with Guidelines

The guidelines state that pools on corner lots should be located towards the rear of the side lot. The proposed pool cannot be set back anymore in the rear due to an existing balcony. In the location where the pool is proposed, a cistern was historically located in that area. While the pool should be located more towards the rear lot, that is not feasible due to the addition that was approved in 2008. As the applicant has agreed to screen the pool with landscaping so that it will not be visible from the public right-of-way, staff feels that the pool is consistent with the guidelines and will not have an adverse effect on the historic district.

APPLICATION



City of Key West
 3140 FLAGLER AVENUE
 KEY WEST, FLORIDA 33040
 Phone: 305.809.3956

HARC PERMIT NUMBER 15-01-001900	BUILDING PERMIT NUMBER 15-5099	INITIAL & DATE
FLOODPLAIN PERMIT		REVISION #
FLOOD ZONE	PANEL #	ELEV. L. FL.
SUBSTANTIAL IMPROVEMENT YES NO %		

ADDRESS OF PROPOSED PROJECT:
 RE # OR ALTERNATE KEY:
 NAME ON DEED:
 OWNER'S MAILING ADDRESS:
 CONTRACTOR COMPANY NAME:
 CONTRACTOR'S CONTACT PERSON:
 ARCHITECT / ENGINEER'S NAME:
 ARCHITECT / ENGINEER'S ADDRESS:

313 Truman ave. Key West, FL 33040	# OF UNITS
1015288.	
313 Truman LLC.	PHONE NUMBER
4909 W OAK Harbor	EMAIL
Southeast Rd. Port Clinton OH 43452	PHONE NUMBER
McIntyre Construction LLC.	(305) 849-9864
NOTE McIntyre	EMAIL
Peter Pike	PHONE NUMBER
471 U.S. Highway 1	EMAIL
Suite 101 Key West, FL 33040	

REC'D
DEC 18 2015
 BY: *[Signature]*

HARC: PROJECT LOCATED IN HISTORIC DISTRICT OR IS CONTRIBUTING: YES NO (SEE PART C FOR HARC APPLICATION.)

CONTRACT PRICE FOR PROJECT OR ESTIMATED TOTAL FOR MAT'L., LABOR & PROFIT: **57,000.00**

FLORIDA STATUTE 837.06: WHOEVER KNOWINGLY MAKES A FALSE STATEMENT IN WRITING AND WITH THE INTENT TO MISLEAD A PUBLIC SERVANT IN THE PERFORMANCE OF HIS OR HER OFFICIAL DUTY SHALL BE GUILTY OF A MISDEMEANOR OF THE SECOND DEGREE PUNISHABLE PER SECTION 775.082 OR 775.083.

PROJECT TYPE: ONE OR TWO FAMILY MULTI-FAMILY COMMERCIAL NEW REMODEL
 CHANGE OF USE / OCCUPANCY ADDITION SIGNAGE WITHIN FLOOD ZONE
 DEMOLITION SITE WORK INTERIOR EXTERIOR AFTER-THE-FACT

DETAILED PROJECT DESCRIPTION INCLUDING QUANTITIES, SQUARE FOOTAGE ETC., **Remove existing Deck & shed & Install new pool & deck as per plans.**

I'VE OBTAINED ALL NECESSARY APPROVALS FROM ASSOCIATIONS, GOVT AGENCIES AND OTHER PARTIES AS APPLICABLE TO COMPLETE THE DESCRIBED PROJECT:

OWNER PRINT NAME:	QUALIFIER PRINT NAME: Nathaniel J. McIntyre
OWNER SIGNATURE:	QUALIFIER SIGNATURE: <i>[Signature]</i>
Notary Signature as to owner:	Notary Signature as to qualifier:
STATE OF FLORIDA; COUNTY OF MONROE, SWORN TO AND SCRIBED BEFORE ME THIS <u>18th</u> DAY OF <u>Dec</u> , 20 <u>15</u> .	STATE OF FLORIDA; COUNTY OF MONROE, SWORN TO AND SCRIBED BEFORE ME THIS <u>18th</u> DAY OF <u>Dec</u> , 20 <u>15</u> .

PERSONALLY KNOWN OR PRODUCED AS IDENTIFICATION. PERSONALLY KNOWN OR PRODUCED AS IDENTIFICATION.

VERONICA CLEARE
 Commission # EE 864393
 Expires January 10, 2017
 Date: 12/21/15 50 Receipt no: 6210
 2015 5099 as identification.

PT BUILDING PERMITS-NEW 1.00 \$50.00
 Trans number: 3074266
 CK CHECK 2210 \$100.00
 Trans date: 12/19/15 Time: 15:14:37

Op: KIMBLD
 Date: 12/19/15 50
 Time: 15:14:37
 Receipt no: 6210
 Type: BP
 Drawer: 1
 \$50.00
 3074266
 \$100.00

PART B: SUPPLEMENTARY PROJECT DETAILS TO AVOID DELAYS / CALL-BACKS

PROPERTY STRUCTURES AFFECTED BY PROJECT: MAIN STRUCTURE ACCESSORY STRUCTURE SITE

ACCESSORY STRUCTURES: GARAGE / CARPORT DECK FENCE OUTBUILDING / SHED

FENCE STRUCTURES: 4 FT. 6 FT. SOLID 6 FT. / TOP 2 FT. 50% OPEN

POOLS: INGROUND ABOVE GROUND SPA / HOT TUB PRIVATE PUBLIC
 PUBLIC POOLS REQUIRE BD. OF HEALTH LICENSE APPLICATION AT TIME OF CITY APPLICATION.
 PUBLIC POOLS REQUIRE BD. OF HEALTH LICENSE PRIOR TO RECEIVING THE CITY CERTIFICATE OF OCCUPANCY.

ROOFING: NEW ROOF-OVER TEAR-OFF REPAIR AWNING
 5 V METAL ASPLT. SHGLS. METAL SHGLS. BLT. UP TPO OTHER

FLORIDA ACCESSIBILITY CODE: 20% OF PROJECT FUNDS INVESTED IN ACCESSIBILITY FEATURES.

SIGNAGE: # OF SINGLE FACE # OF DOUBLE FACE REPLACE SKIN ONLY BOULEVARD ZONE
 POLE WALL PROJECTING AWNING HANGING WINDOW
 SQ. FT. OF EACH SIGN FACE: _____

SUBCONTRACTORS / SPECIALTY CONTRACTORS SUPPLEMENTARY INFORMATION:

MECHANICAL: DUCTWORK COMMERCIAL EXH. HOOD INTAKE / EXH. FANS LPG TANKS
 A/C: COMPLETE SYSTEM AIR HANDLER CONDENSER MINI-SPLIT

ELECTRICAL: LIGHTING RECEPTACLES HOOK-UP EQUIPMENT LOW VOLTAGE

SERVICE: OVERHEAD UNDERGROUND 1 PHASE 3 PHASE _____ AMPS

PLUMBING: ONE SEWER LATERAL PER BLDG. INGROUND GREASE INTCPTRS. LPG TANKS

RESTROOMS: MEN'S WOMEN'S UNISEX ACCESSIBLE

PART C: HARC APPLICATION FOR A CERTIFICATE OF APPROPRIATENESS

APPLICATION FEES: PAINTING SINGLE FAMILY: \$10 STAFF APPROVAL: \$50 COMMISSION REVIEW \$100
 PLEASE ATTACH APPROPRIATE VARIANCES / RESOLUTIONS FROM HARC, PLANNING BOARD OR TREE COMMISSION.
 ATTENTION: NO BUILDING PERMITS WILL BE ISSUED PRIOR TO HARC APPROVAL.

PLEASE SEND ELECTRONIC SUBMISSIONS TO: harc@cityofkeywest-fl.gov
 INDICATE TYPE OF CERTIFICATE OF APPROPRIATENESS: GENERAL DEMOLITION SIGN PAINTING OTHER

ADDITIONAL INFORMATION: _____

PROJECT SPECIFICATIONS: PLEASE PROVIDE PHOTOS OF EXISTING CONDITIONS, PLANS, PRODUCT SAMPLES, TECHNICAL DATA

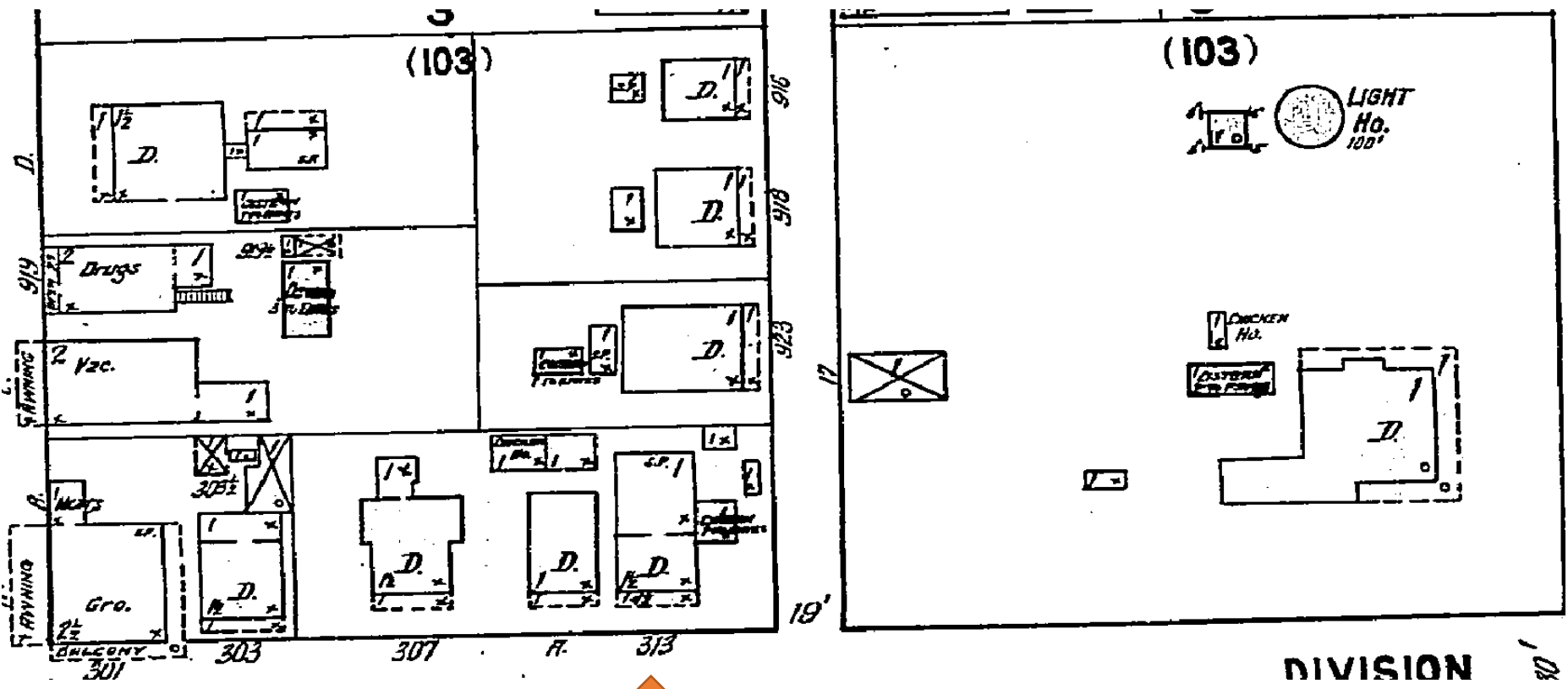
ARCHITECTURAL FEATURES TO BE ALTERED:	ORIGINAL MATERIAL:	PROPOSED MATERIAL:
<i>Deck</i>	<i>Composite wood</i>	<i>Composite wood</i>

DEMOLITION: PLEASE FILL OUT THE HARC APPENDIX FOR PROPOSED DEMOLITION.
 DEMOLITION OF HISTORIC STRUCTURES IS NOT ENCOURAGED BY THE HISTORIC ARCHITECTURAL REVIEW COMMISSION.

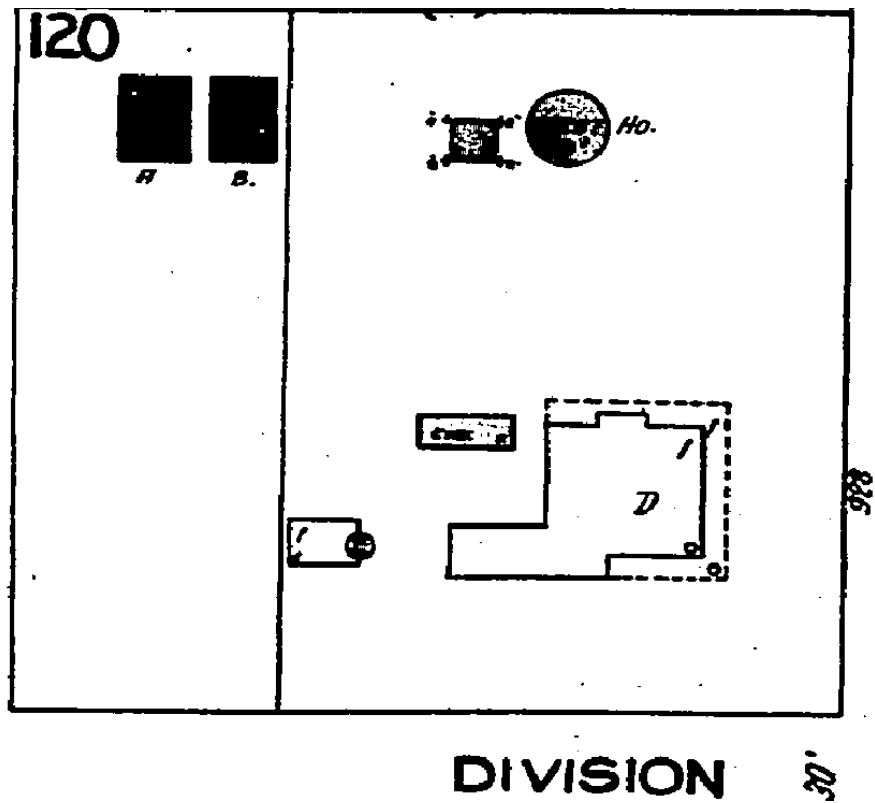
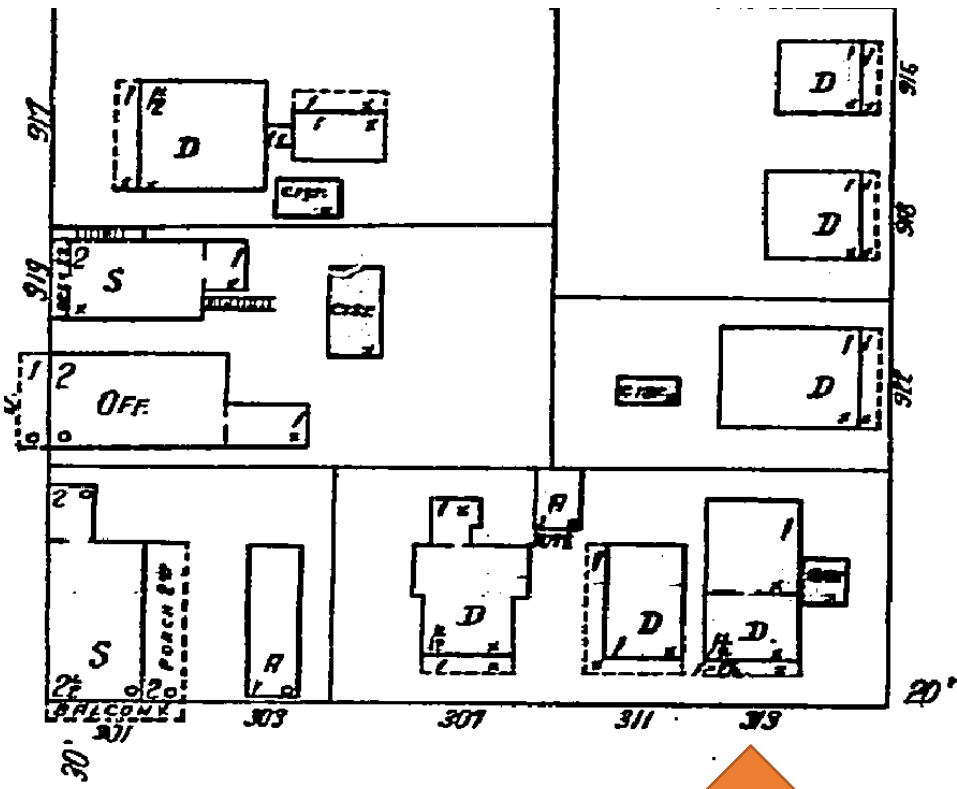
SIGNAGE: (SEE PART B) BUSINESS SIGN BRAND SIGN OTHER: _____

BUSINESS LICENSE # _____ IF FAÇADE MOUNTED, SQ. FT. OF FAÇADE _____

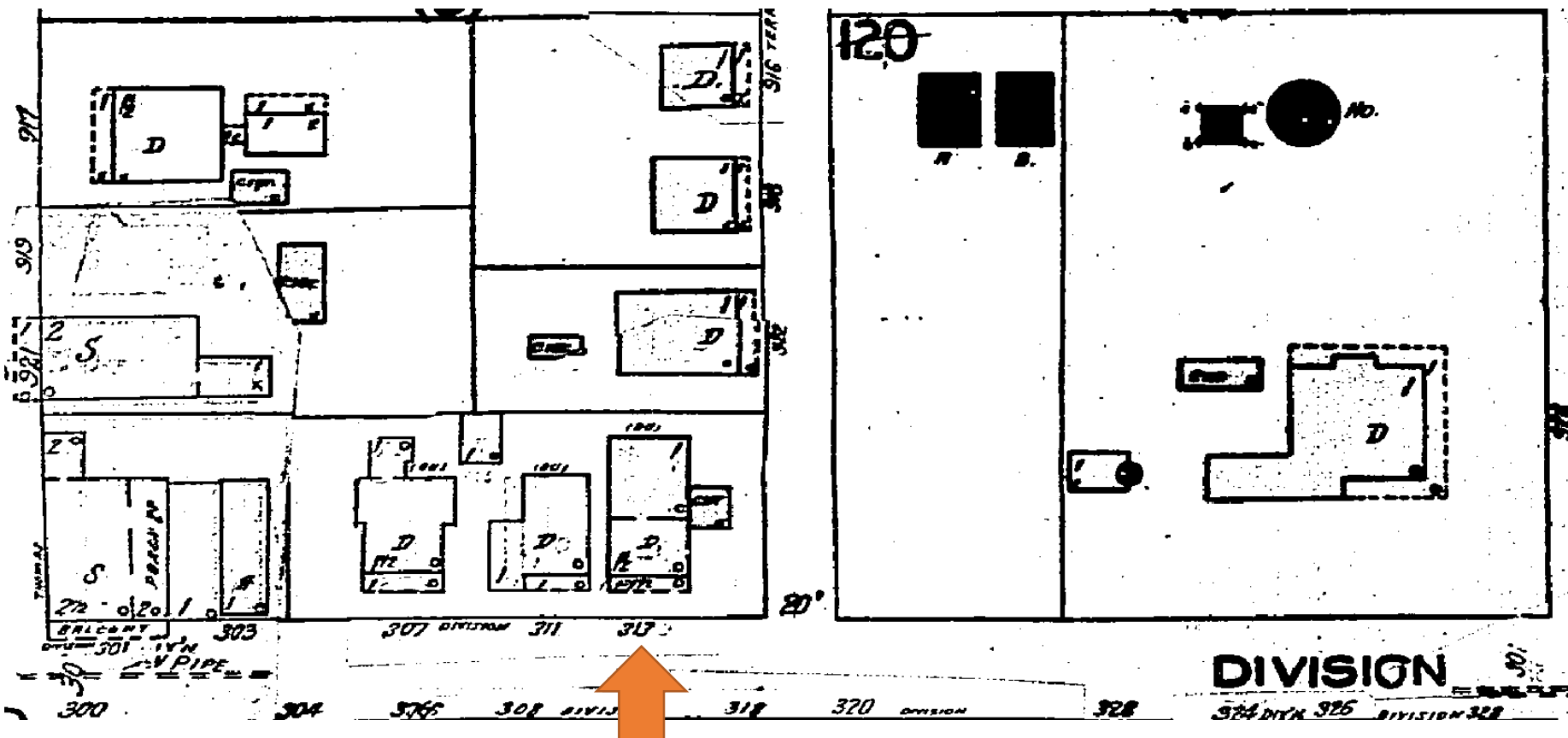
SANBORN MAPS



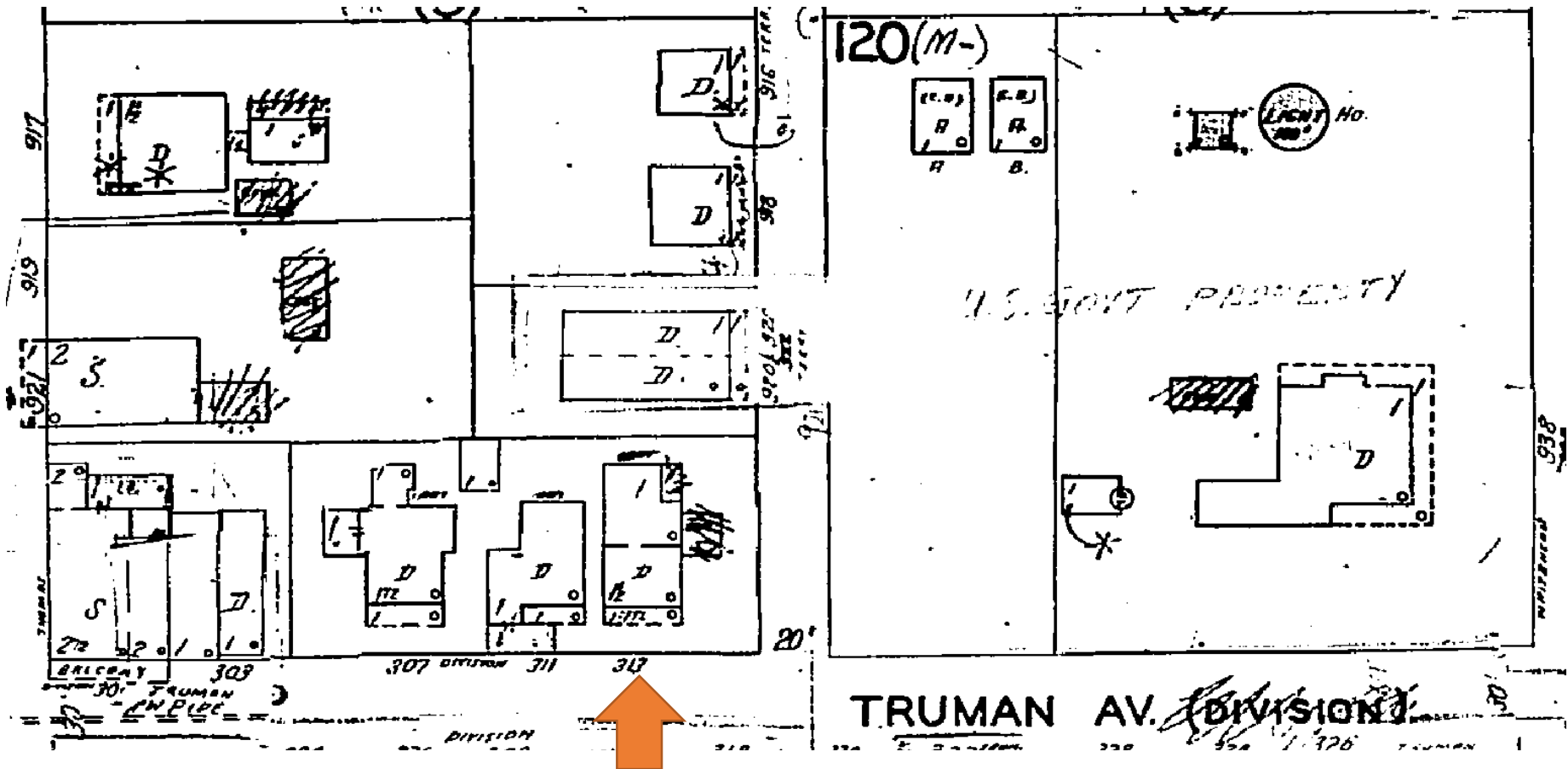
1912 Sanborn Map



1926 Sanborn Map



1948 Sanborn Map



1962 Sanborn Map

PROJECT PHOTOS



Property Appraiser's Photograph, c.1965. Monroe County Public Library.









Terry Ln

STOP





STOP

PROPOSED DESIGN

REV.	DATE
	05-07-15
	06-24-15
	06-29-15



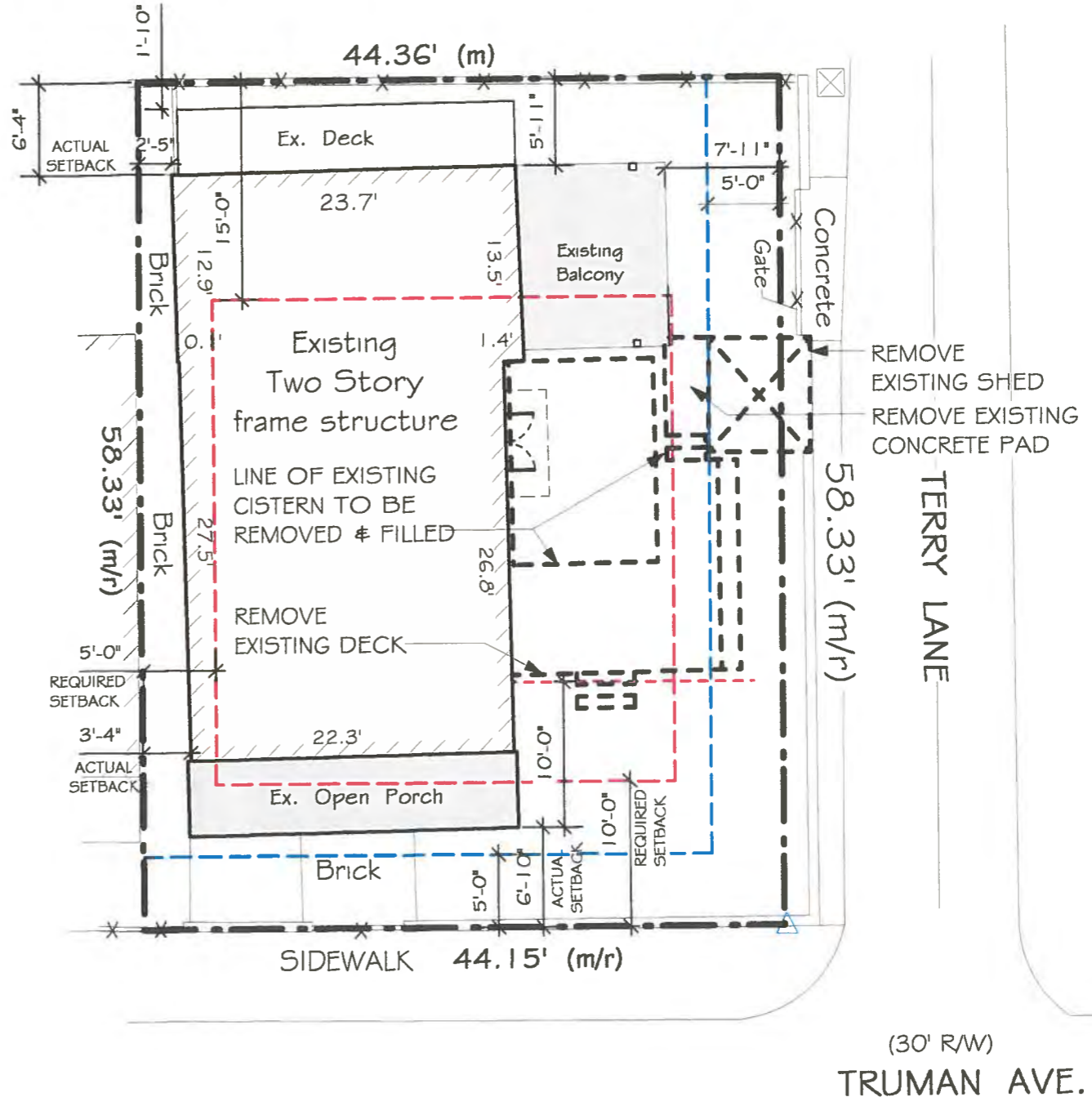
PROJECT:
 MATT FORTUNA
 313 TRUMAN AVENUE
 KEY WEST, FL 33040

DRAWING TITLE:
 DEMO PLAN

PROJECT NUMBER:
 15.M3

DRAWN: TSN
 CHECKED: PMP
 DATE: 10-19-15

SHEET #
A-2



1 DEMOLITION PLAN
 A-2 Scale: 1" = 10 ft

NORTH

REV.	DATE
05-07-15	
06-24-15	
06-29-15	

471 US HIGHWAY 1
 SUITE 101
 KEY WEST FLORIDA
 3 5 0 4

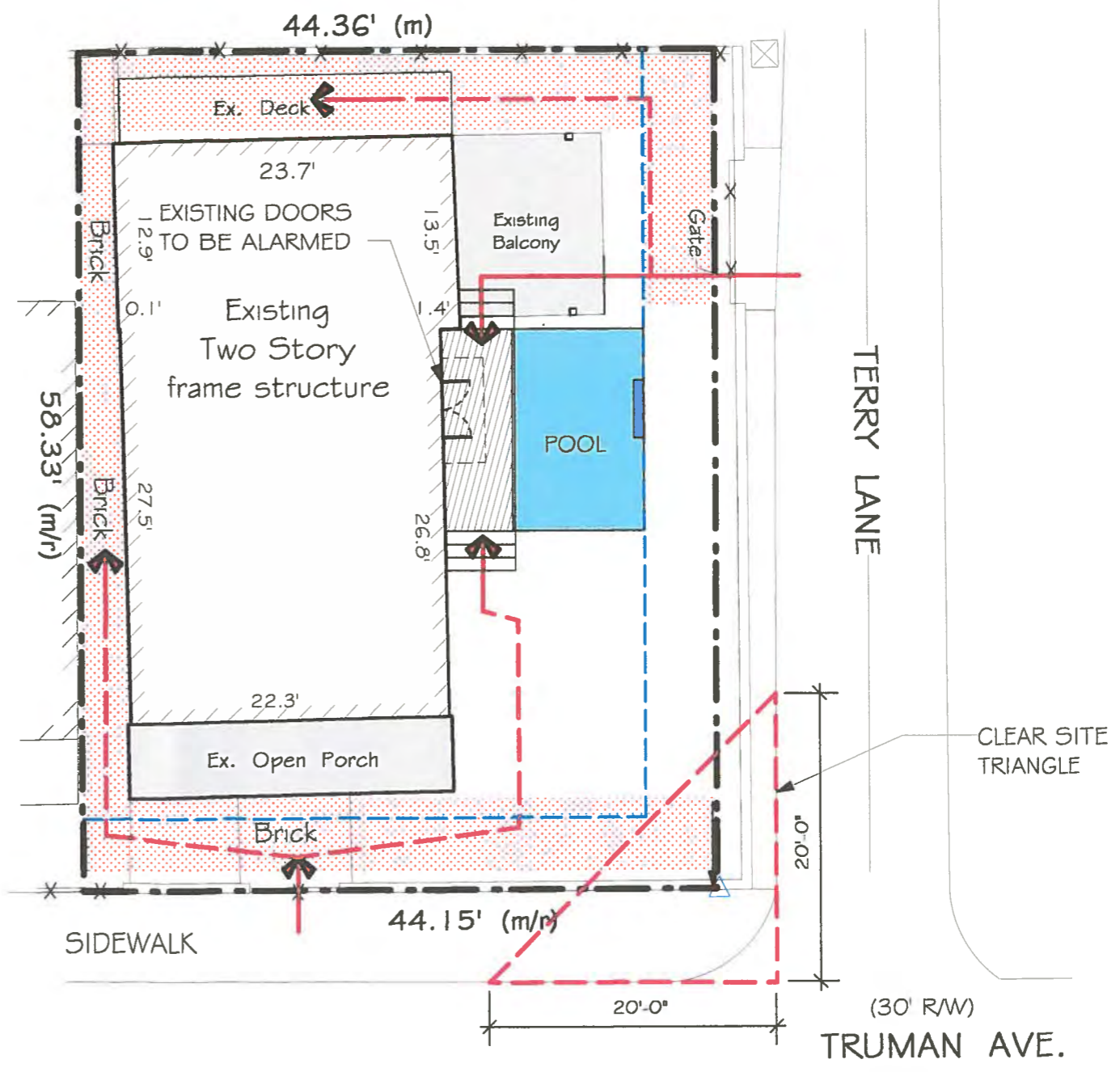
PROJECT:
 MATT FORTUNA
 313 TRUMAN AVENUE
 KEY WEST, FL 33040

DRAWING TITLE:
 LIFE SAFETY PLAN

PROJECT NUMBER:
 15.M3

DRAWN: TSN
 CHECKED: PMP
 DATE: 10-19-15

SHEET #
A-3



1 LIFE SAFETY PLAN
 A-3 Scale: 1" = 10 ft

NORTH

SITE DATA 313 TRUMAN AVENUE ZONED HMDR				
ITEM	EXISTING	REQ. PER LDR	PROPOSED	REMARK
DISTRICT	ZONED HMDR		ZONED HMDR	CONFORMING
SITE AREA	2,580 SQ FT	4,000 SQ FT	EXISTING	EXISTING NON-CONFORMING
BUILDING COV	44%	40%	44%	SEE FOOTNOTE
IMPERV. RATIO	62% (1,608)	60%	60% (1,571)	REDUCTION
OPEN SPACE	31% (823)	35%	39% (1,017)	CONFORMING
SETBACKS				
FRONT	6'-5"	10'	EXISTING	EXISTING NON-CONFORMING
REAR	5'-11"	15'	EXISTING	EXISTING NON-CONFORMING
SIDE	2'-5"	5.0'	EXISTING	EXISTING NON-CONFORMING
SIDE STREET	7'-8"	7.5'	EXISTING	CONFORMING
BUILDING HT.	TBD	30'	EXISTING	
PARKING	1 EXISTING		1 EXISTING	
FOOTNOTE: 1. BUILDING COVERAGE TO REMAIN PER VARIANCE RESOLUTION 2011-021 BY ARCHITECT CARLOS ROJAS				
FLOOD INSURANCE RATE MAP ZONE: ZONE " X " MAP ZONE # 12087C1516K				

HARC GUIDELINES

1. The proportion of decking, patio or pool dimensions shall not exceed fifty percent of the total lot minus the building footprint".

A. Deck area calculation

$2,580 SF - 1,167 SF = 1,413 SF / 2 = 706.5 SF,$
PROPOSED DECK 70 SF

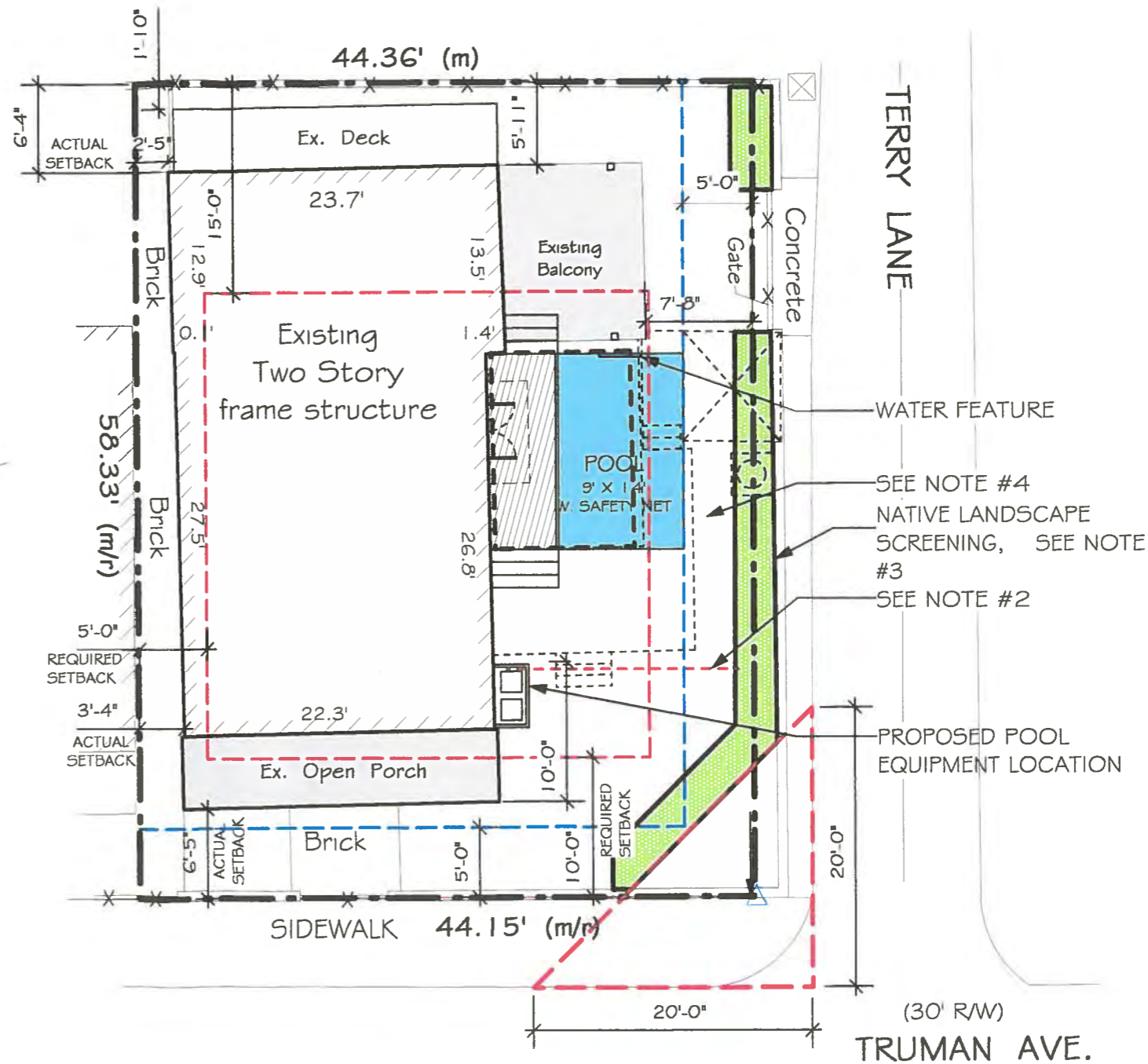
B. Pool area calculation

$2,580 SF - 1,167 SF = 1,413 SF / 2 = 706.5 SF,$
PROPOSED POOL 126 SF

2. "Wooden decks in side yards not adjacent to a public right-of-way shall be set back a minimum of ten feet from the front wall of a structure and shall be screened with fencing or landscaping".

3. "Best efforts shall be made to ensure that decks, pools, hot tubs, and patios are not visible from the elevation right-of-way by use of landscape or HARC approved fence screening".

4. "Swimming pools may be built in a side or rear yard adjacent to a public right-of-way only if the pool is located directly behind the principal structure or it is set to the rear half of the side yard. A property owner shall not seek a change of address to circumvent this rule".



PROPOSED SITE PLAN & HARC GUIDELINES
 Scale: 1" = 10 ft



REV.	DATE
05-07-15	
06-24-15	
06-29-15	

PROJECT:
 MATT FORTUNA
 313 TRUMAN AVENUE
 KEY WEST, FL 33040

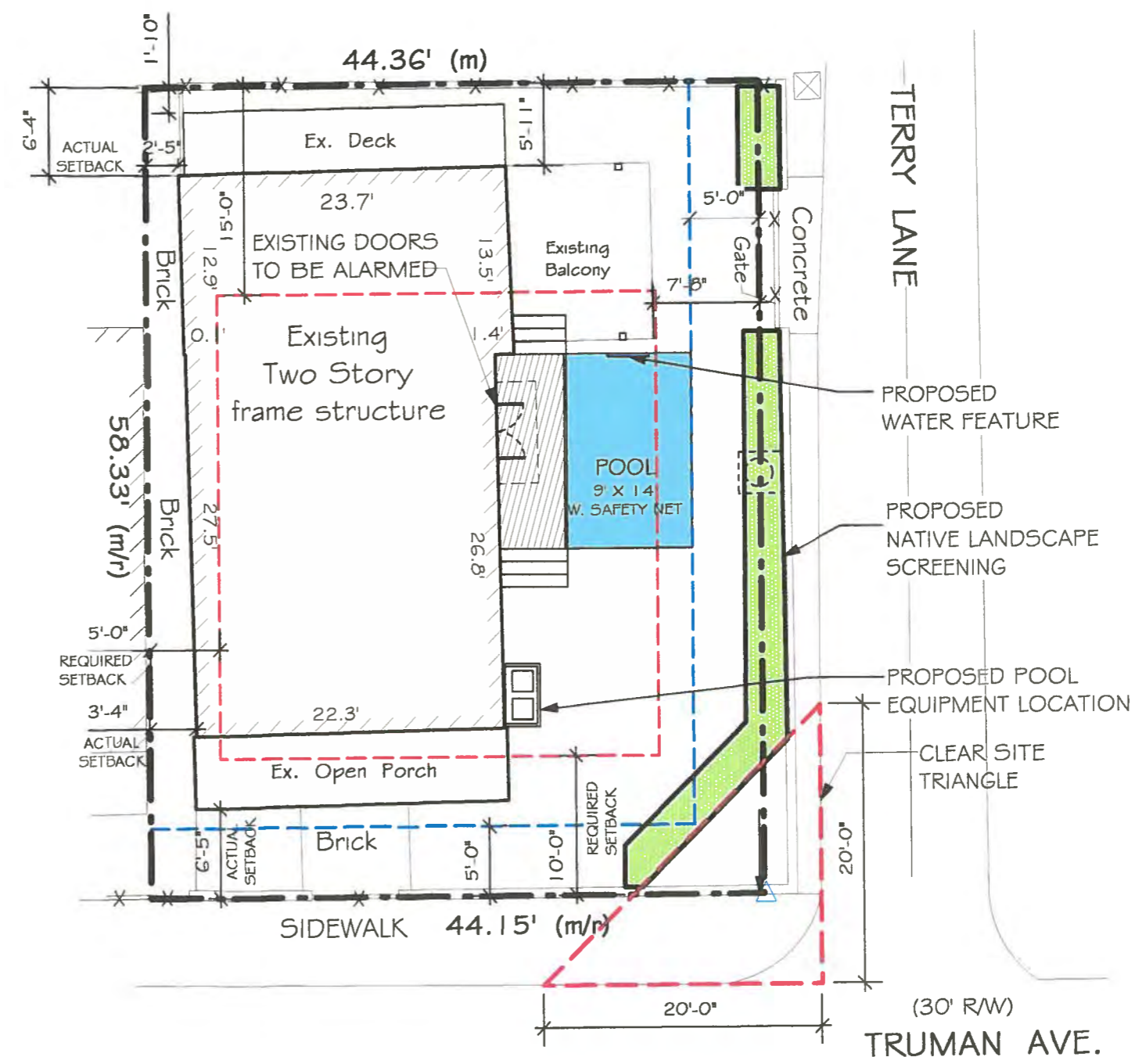
DRAWING TITLE:
 PROPOSED PLAN &
 HARC GUIDELINES

PROJECT NUMBER:
 15.M3
 DRAWN: TSN
 CHECKED: PMP
 DATE: 10-19-15

SHEET #
A-4

REV.	DATE
05-07-15	
06-24-15	
06-29-15	

SITE DATA 313 TRUMAN AVENUE ZONED HMDR				
ITEM	EXISTING	REQ. PER LDR	PROPOSED	REMARK
DISTRICT	ZONED HMDR		ZONED HMDR	CONFORMING
SITE AREA	2,580 SQ FT	4,000 SQ FT	EXISTING	EXISTING NON-CONFORMING
BUILDING COV.	44%	40%	44%	SEE FOOTNOTE
IMPERV. RATIO	62% (1,608)	60%	60% (1,571)	REDUCTION
OPEN SPACE	31% (823)	35%	39% (1,017)	CONFORMING
SETBACKS				
FRONT	6'-5"	10'	EXISTING	EXISTING NON-CONFORMING
REAR	5'-11"	15'	EXISTING	EXISTING NON-CONFORMING
SIDE	2'-5"	5.0'	EXISTING	EXISTING NON-CONFORMING
SIDE STREET	7'-8"	7.5'	EXISTING	CONFORMING
BUILDING HT.	TBD	30'	EXISTING	
PARKING	EXISTING		EXISTING	
FOOTNOTE: 1. BUILDING COVERAGE TO REMAIN PER VARIANCE RESOLUTION 2011-021 BY ARCHITECT CARLOS ROJAS				
FLOOD INSURANCE RATE MAP ZONE: ZONE " X " MAP ZONE # 12087C1516K				



PROJECT:
MATT FORTUNA
313 TRUMAN AVENUE
KEY WEST, FL 33040

DRAWING TITLE:
PROPOSED PLAN

PROJECT NUMBER:
15.M3

DRAWN: TSN
CHECKED: PMP
DATE: 10-19-15

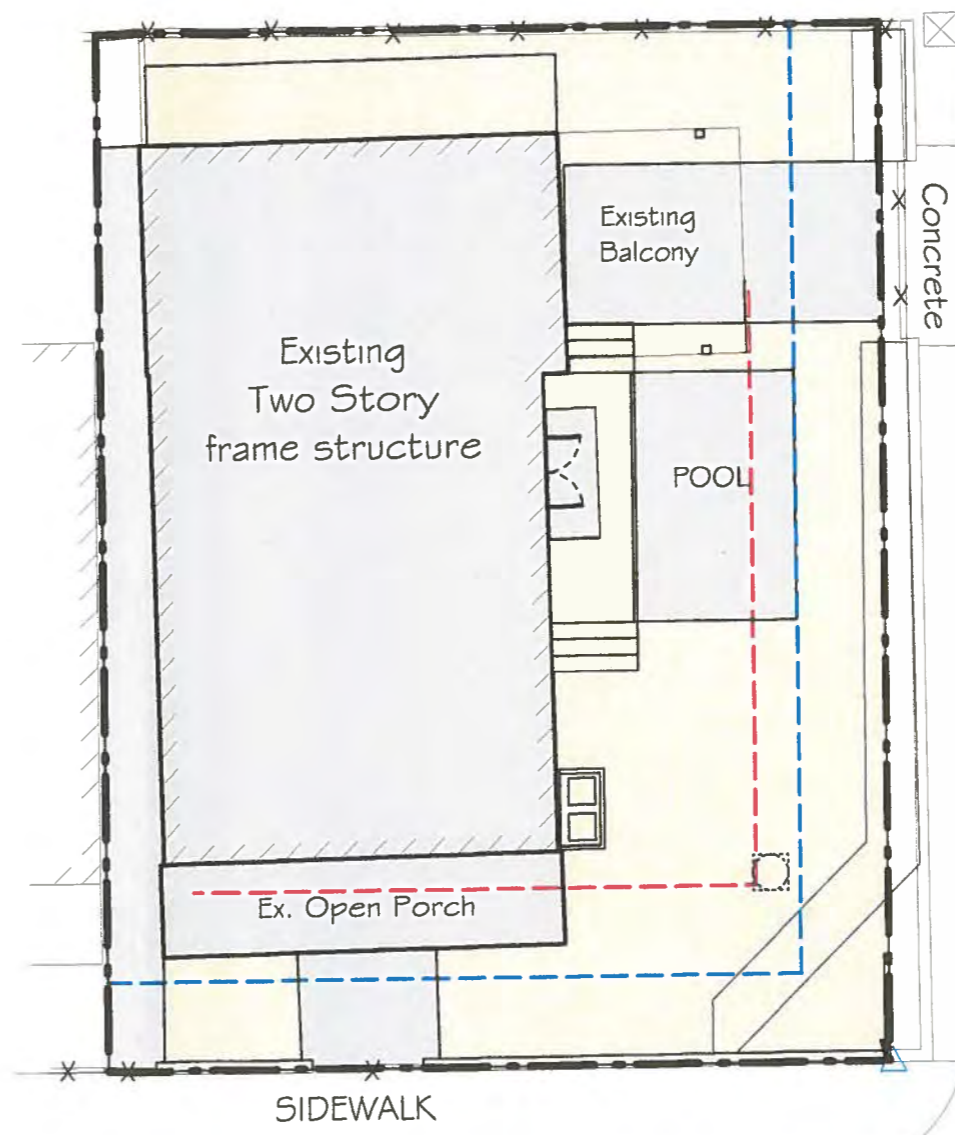
1 PROPOSED PLAN
A-5 Scale: 1" = 10 ft

NORTH

PETER M. PIKE FLA. REGISTRATION # ARO015198

SHEET #
A-5

SITE DATA 313 TRUMAN AVENUE ZONED HMDR				
ITEM	EXISTING	REQ. PER LDR	PROPOSED	REMARK
DISTRICT	ZONED HMDB		ZONED HMDB	CONFORMING
SITE AREA	2,560 SQ FT	4,000 SQ FT	EXISTING	EXISTING NON-CONFORMING
BUILDING COV.	44%	40%	44%	SEE FOOTNOTE
IMPERV. RATIO	62% (1,608)	60%	60% (1,571)	REDUCTION
OPEN SPACE	31% (823)	35%	39% (1,017)	CONFORMING
SETBACKS				
FRONT	6'-5"	10'	EXISTING	EXISTING NON-CONFORMING
REAR	5'-11"	15'	EXISTING	EXISTING NON-CONFORMING
SIDE	2'-5"	5.0'	EXISTING	EXISTING NON-CONFORMING
SIDE STREET	7'-8"	7.5'	EXISTING	CONFORMING
BUILDING HT.	TBD	30'	EXISTING	
PARKING	1 EXISTING		1 EXISTING	
FOOTNOTE: 1. BUILDING COVERAGE TO REMAIN PER VARIANCE RESOLUTION 2011-021 BY ARCHITECT CARLOS ROJAS				
FLOOD INSURANCE RATE MAP ZONE: ZONE " X " MAP ZONE # 12057C1516K				



PERVIOUS
 IMPERVIOUS

1 PREVIOUS & IMPERVIOUS PLAN | NORTH
 A-6 Scale: 1" = 10 ft

REV.	DATE
	05-07-15
	06-24-15
	06-29-15

471 US HIGHWAY 1
 SUITE 101
 KEY WEST FLORIDA
 3 3 0 4

PROJECT:
 MATT FORTUNA
 313 TRUMAN AVENUE
 KEY WEST, FL 33040

DRAWING TITLE:
 PERVIOUS &
 IMPERVIOUS PLAN

PROJECT NUMBER:
 15.M3
 DRAWN: TSN
 CHECKED: PMP
 DATE: 10-19-15

SHEET #
A-6

PETER M. PIKE FLA. REGISTRATION # ARO015198

REV.	DATE
05-07-15	
06-24-15	
06-29-15	

471 US HIGHWAY 1
SUITE 101
KEY WEST FLORIDA
33090

PROJECT:
MATT FORTUNA
313 TRUMAN AVENUE
KEY WEST, FL 33040

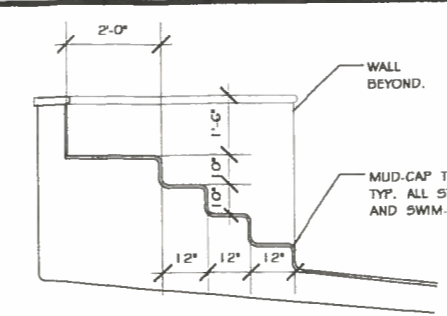
DRAWING TITLE:
POOL DETAILS
POOL PLUMBING

PROJECT NUMBER:
15.M3

DRAWN: TSN
CHECKED: PMP
DATE: 10-19-15

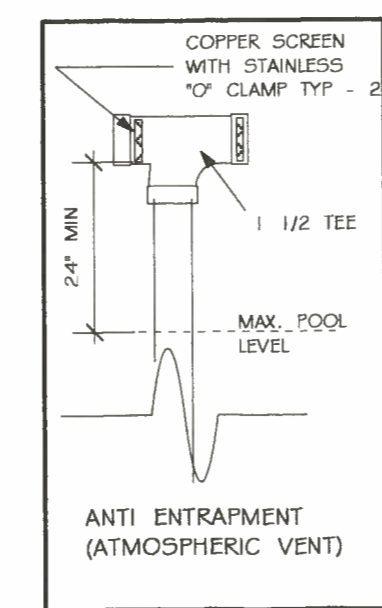
SHEET #
A-8

POOL NOTES:
POOL TO BE INSTALLED IN STRICT COMPLIANCE WITH KEY WEST BUILDING DEPARTMENT AND FEMA REGULATIONS
POOL TO RECIEVE DUEL ATMOSPHERIC VENT ARRANGEMENT PER F.B.C. SECTION 424.2.6.6
ALL MAIN SUMPS TO MEET THE FOLLOWING
ALL STEEL AND EQUIPMENT TO BE BONDED PER N.E.C.
ASME/ANSI A112.19.8 LISTED GRATES WITH MATCHING SUMP TYP AT 2 PLACES

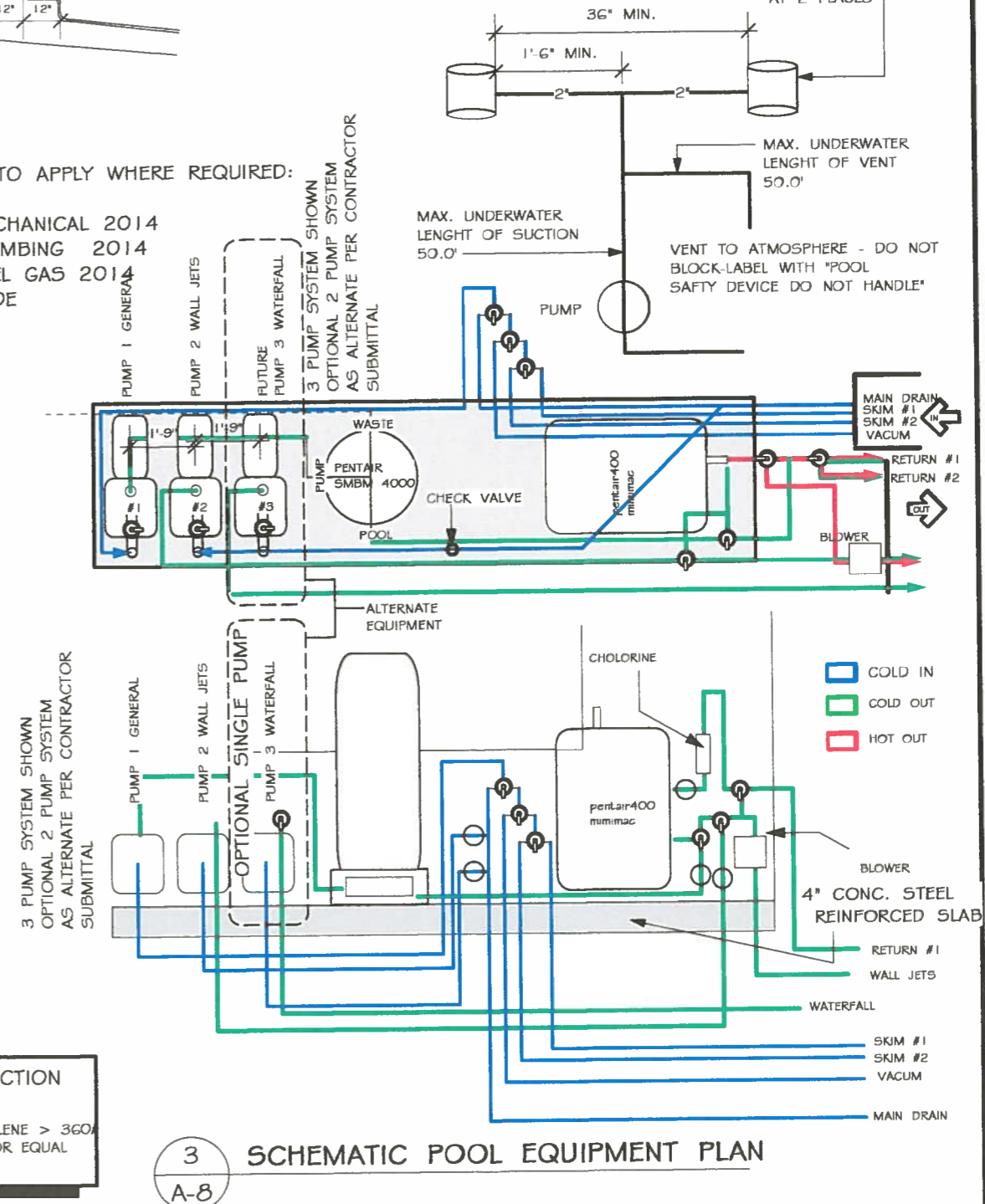


4 STEP DETAILS
A-8

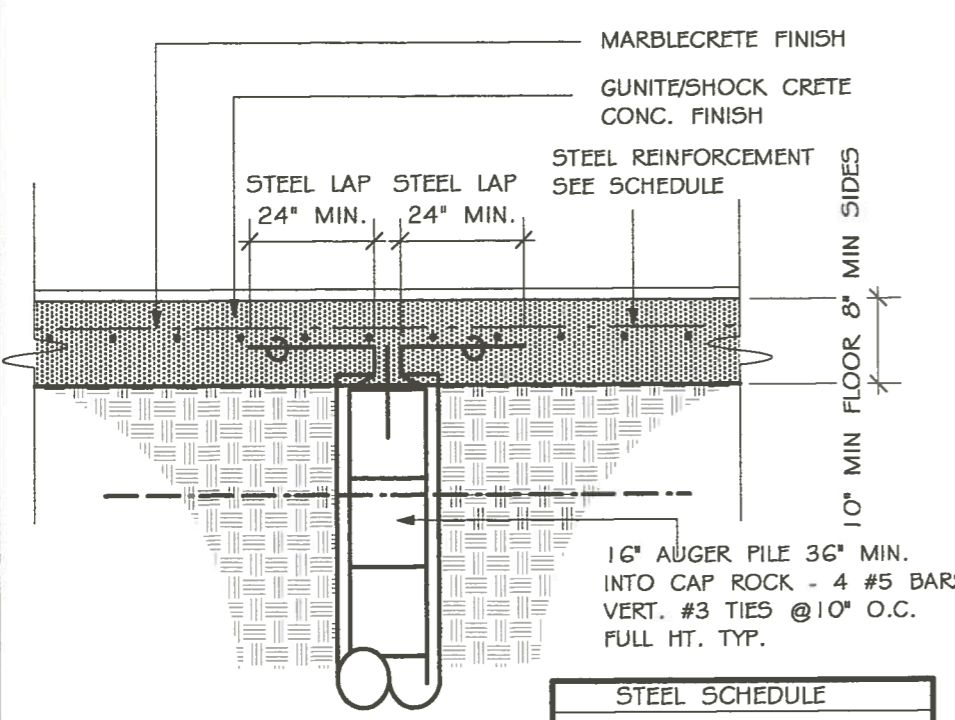
THE FOLLOWING CODES NEED TO APPLY WHERE REQUIRED:
FLORIDA BUILDING CODE 2014
FLORIDA BUILDING CODE - MECHANICAL 2014
FLORIDA BUILDING CODE - PLUMBING 2014
FLORIDA BUILDING CODE - FUEL GAS 2014
STANDARD SWIMMING POOL CODE
NATIONAL ELECTRIC CODE
ASCE 7-10



POOL- SECURITY AND PROTECTION
THIS POOL TO RECIEVE SAFTY NET:
USE "K-SAFE" POOL NET 1/4" POLYETHYLENE > 360
MEET ASTM #1346-91 STANDARDS - OR EQUAL
WWW.KIDSAFEPOOLNETS.COM

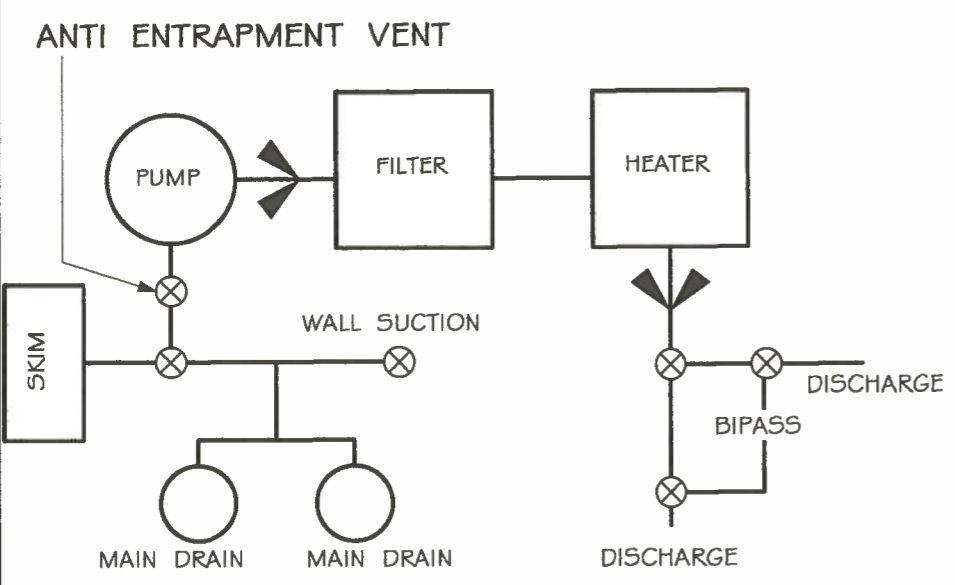


3 SCHEMATIC POOL EQUIPMENT PLAN
A-8



1 TIE DETAIL
A-8

STEEL SCHEDULE
"STEEL TECH" BACKER WITH #3 BARS @ 8' O.C. BOTH WAYS - 24" MIN STEEL LAP - 2" CONC COVERAGE (3)#3 BARS AT TOP 12" OF RIM



2 POOL RISER
A-8

NOTICING

Public Meeting Notice

The Historic Architectural Review Commission will hold a public hearing at 5:30 p.m., March 22, 2016 at Old City Hall, 510 Greene Street, Key West, Florida. The purpose of the hearing will be to consider a request for:

INSTALL NEW POOL AND DECK. RELOCATE EXISTING PROPANE TANK. NO PERIMETER WALL WILL BE REMOVED. DEMOLITION OF EXISTING SHED AND REMOVED SIDE DECK.

FOR- #313 TRUMAN AVENUE

Applicant – McIntyre Construction

Application #H15-01-1900

If you wish to see the application or have any questions, you may visit the Planning Department during regular office hours at 3140 Flagler Avenue, call 305-809-3975 or visit our website at www.cityofkeywest-fl.gov.

THIS NOTICE CAN NOT BE REMOVED FROM THE SITE UNTIL HARC FINAL DETERMINATION

ADA ASSISTANCE: It is the policy of the City of Key West to comply with all requirements of the Americans with Disabilities Act (ADA). Please call the TTY number at 800-955-8771 or 800-955-8770 (Voice) or the ADA Coordinator at 305-809-3731 at least five business days in advance for sign language interpreters, assistive listening devices, or materials in accessible format.





HARC POSTING AFFIDAVIT

STATE OF FLORIDA:
COUNTY OF MONROE:

BEFORE ME, the undersigned authority, personally appeared Nathaniel McIntyre, who, first being duly sworn, on oath, depose and says that the following statements are true and correct to the best of his/her knowledge and belief:

1. That a legal notice for Public Notice of Hearing of the Historic Architectural Review Commission (HARC) was placed on the following address:

_____ on the 16 day of March, 2016.

This legal notice(s) contained an area of at least 8.5"x11".

The property was posted to notice a public hearing before the Key West Historic Architectural Review Commission to be held on March 23, 2016.

The legal notice(s) is/are clearly visible from the public street adjacent to the property.

The Certificate of Appropriateness number for this legal notice is _____.

2. A photograph of that legal notice posted in the property is attached hereto.



Signed Name of Affiant:

Nathaniel McIntyre
Date: 3/14/16
Address: 908 Trinity Pl. #2
City: Key West
State, Zip: FL 33040

The forgoing instrument was acknowledged before me on this 16 day of March, 2016.

By (Print name of Affiant) Nathaniel McIntyre who is personally known to me or has produced Florida Drivers License as identification and who did take an oath.

NOTARY PUBLIC

Sign Name: Venetia A. Flowers
Print Name: Venetia A. Flowers
Notary Public - State of Florida (seal)
My Commission Expires: 7/12/19

PROPERTY APPRAISER INFORMATION



Scott P. Russell, CFA
Property Appraiser
Monroe County, Florida

Key West (305) 292-3420
Marathon (305) 289-2550
Plantation Key (305) 852-7130

Property Record Card -

Maps are now launching the new map application version.

Alternate Key: 1015288 Parcel ID: 00014940-000000

Ownership Details

Mailing Address:

313 TRUMAN LLC
4909 W OAK HARBOR SOUTHEAST RD
PORT CLINTON, OH 43452-9160

Property Details

PC Code: 01 - SINGLE FAMILY

Millage Group: 11KW

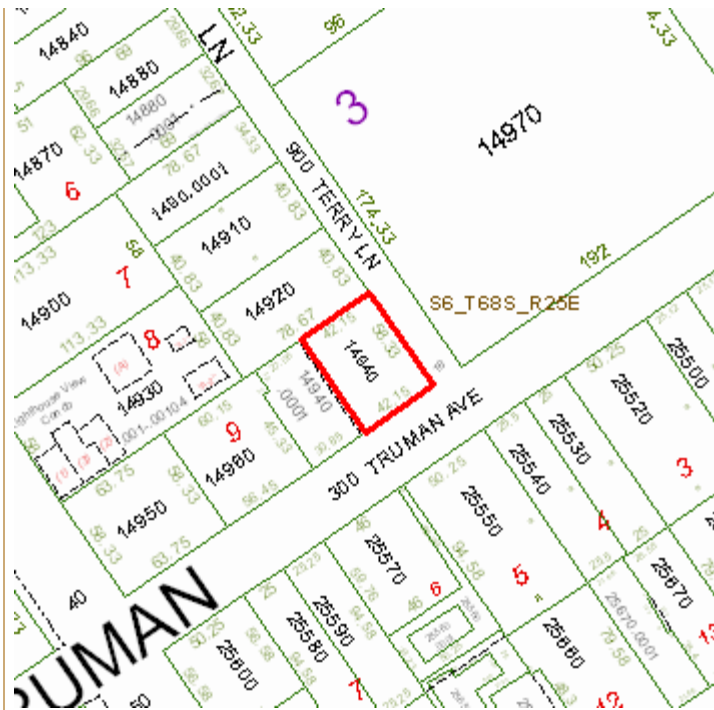
Affordable Housing: No

Section-Township-Range: 06-68-25

Property Location: 313 TRUMAN AVE KEY WEST

Legal Description: KW PT LOT 9 SQR 3 TR 3 OR224-593/94 OR267-246 OR774-1026D/C OR869-1603/04P/R OR1297-2432 OR1439-2036/2037 OR2423-2420/21ORD OR2442-1411/1413 OR2731-1130/31ORD OR2730-1068/1069

Click Map Image to open interactive viewer



Land Details

Land Use Code	Frontage	Depth	Land Area
01SD - RES SUPERIOR DRY	0	0	2,458.60 SF

Building Summary

Number of Buildings: 1
 Number of Commercial Buildings: 0
 Total Living Area: 1218
 Year Built: 1938

Building 1 Details

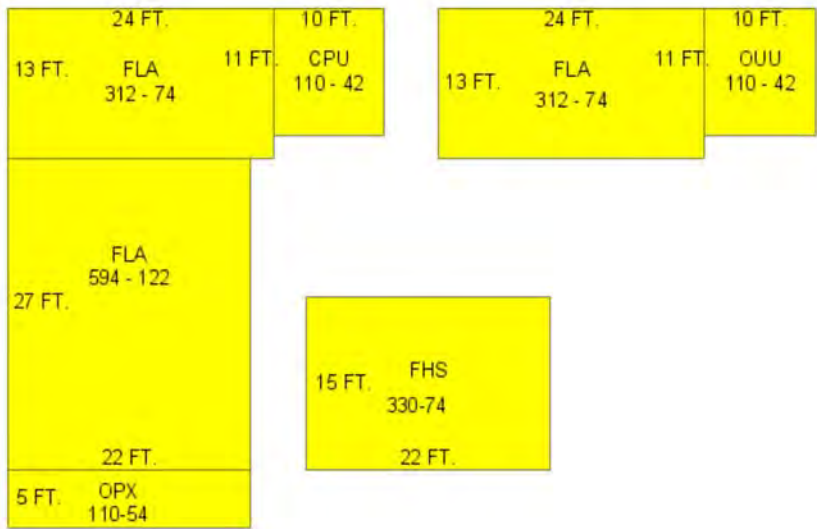
Building Type <u>R1</u>	Condition <u>G</u>	Quality Grade 500
Effective Age 8	Perimeter 270	Depreciation % 6
Year Built 1938	Special Arch 0	Grnd Floor Area 1,218
Functional Obs 0	Economic Obs 0	

Inclusions: R1 includes 1 3-fixture bath and 1 kitchen.

Roof Type GABLE/HIP	Roof Cover METAL	Foundation WD CONC PADS
Heat 1 NONE	Heat 2 NONE	Bedrooms 3
Heat Src 1 NONE	Heat Src 2 NONE	

Extra Features:

2 Fix Bath 0	Vacuum 0
3 Fix Bath 2	Garbage Disposal 0
4 Fix Bath 0	Compactor 0
5 Fix Bath 0	Security 1
6 Fix Bath 0	Intercom 0
7 Fix Bath 0	Fireplaces 0
Extra Fix 0	Dishwasher 0



Sections:

Nbr	Type	Ext Wall	# Stories	Year Built	Attic A/C	Basement %	Finished Basement %	Area
1	<u>FLA</u>	12:ABOVE AVERAGE WOOD	1	2012	Y			312
2	<u>FLA</u>	12:ABOVE AVERAGE WOOD	1	2012	Y			312
3	<u>OUU</u>		1	2012				110
4	<u>CPU</u>		1	2012				110
5	<u>FLA</u>	12:ABOVE AVERAGE WOOD	1	1937	N Y	0.00	0.00	594

6	OPX		1	1937	N	N	0.00	0.00	110
7	FHS	12:ABOVE AVERAGE WOOD	1	1937	N	Y	0.00	0.00	330

Misc Improvement Details

Nbr	Type	# Units	Length	Width	Year Built	Roll Year	Grade	Life
1	WD2:WOOD DECK	344 SF	0	0	2011	2012	2	40
2	FN2:FENCES	336 SF	84	4	1964	1965	4	30
3	FN2:FENCES	235 SF	47	5	1964	1965	4	30

Appraiser Notes

RE 00014940-000200 AK 8902255 HAS NOW BEEN COMBINED WITH THIS PARCEL COMPLETED FOR ASSESSMENT PURPOSES, DONE FOR THE 2010 TAX ROLL. (2/24/2010).

Building Permits

Bldg Number	Date Issued	Date Completed	Amount	Description	Notes
8-2360	07/03/2008	06/23/2010	375	PAINT EXT/INT, REPAIR BATHROOM FLR, REPAIR KITCHEN CABINETS, FLR	
11-3039	08/23/2011	01/06/2010	1,000	DEMO ON NON CONTRIBUTING STRUCTURE 2ND ADDITION	
10-3298	10/19/2010	11/02/2010	20,000	WIRE STRUCTURE PER PLANS	
10-3295	10/05/2010	05/02/2011	300	INSTALL ALARM SYSTEM ON ALL DOORS,WINDOWS, RUN TELEPHONE LINES, RUN LAN LINES	
10-2936	09/15/2010	05/02/2011	2,400	INSTALL ONE 3 TON MINI SPLIT TRI ZONE AC SYSTEM	
10-3299	04/18/2011	05/02/2011	1,000	LOW VOLTAGE WIRING CABLE,SPEAKERS,LED LIGHTING	
10-0031	04/18/2011	05/02/2011	2,200	REPLACE OLD CLOTH WIRING, WIRE TO CODE, SMOKE ALARMS,OUTLETS FRONT/BACK	
10-0472	02/18/2010	04/06/2011	6,000	ROUGH & TRIM, TOILET,LAV,SHOWER,SINK,D/W,FRIDGE,WASHER,HEATER	
10-0419	02/10/2010	08/04/2010	40,000	INTERIOR/EXTERIOR RENOVATION,REPLACE WINDOWS,SHUTTERS,ROOF,NEW KITCHEN AND BATH	
10-1269	04/23/2010	02/08/2012	6,891	INSTALL 925sf VCRIMP AND 24sf SINGLE PLY	
09-4127	12/03/2009	01/06/2010	2,000	UP GRADE SERVICE 1200AMP TO 200 AMP	
11-4639	12/22/2011	01/31/2012	3,472	INSTALL 350SF OF VCRIMP METAL ROOFING	
11-3717	12/07/2011	10/12/2012	4,500	INSTALL NEW FIXTURE ONE WATER HEATER	
11-3714	10/11/2011	02/08/2012	3,000	ELECTRICAL OUTLETS AND RECESSED LIGHTING, 2 CEILING FANS, IN 2 BATHS 1 STORY & 1 BR TOTAL OF 33 DROPS 594SF OF TIN TO EXSTING ALARM	
11-3713	10/11/2011	01/24/2012	40,000	2 STORY ADDITION REPLACING 1 STORY ADDITION, 2 BATHS, BEDROOM, STUDY & DECK	
11-3716	10/11/2011		0		

Parcel Value History

Certified Roll Values.

[View Taxes for this Parcel.](#)

Roll Year	Total Bldg Value	Total Misc Improvement Value	Total Land Value	Total Just (Market) Value	Total Assessed Value	School Exempt Value	School Taxable Value
2015	213,965	6,961	358,064	578,990	578,990	0	578,990
2014	203,724	6,418	323,227	533,369	304,834	25,000	279,834
2013	225,969	2,170	279,268	507,407	300,329	25,000	275,329
2012	62,266	2,170	120,875	185,311	185,311	25,000	160,311
2011	70,499	2,170	122,802	195,471	195,471	25,000	170,471
2010	70,499	2,170	135,661	208,330	208,330	0	208,330
2009	104,739	2,447	173,961	281,147	281,147	25,000	256,147
2008	98,018	2,447	253,583	354,048	102,620	26,000	76,620
2007	129,244	2,437	290,115	421,796	99,631	25,500	74,131
2006	331,107	2,437	208,981	542,525	97,201	25,500	71,701
2005	330,472	2,437	172,102	505,011	94,370	25,500	68,870
2004	233,302	2,437	167,185	402,924	91,621	25,500	66,121
2003	168,496	2,437	59,006	229,939	89,913	25,500	64,413
2002	118,224	2,437	43,026	163,687	87,806	25,500	62,306
2001	102,461	2,437	39,338	144,236	86,424	25,500	60,924
2000	96,322	1,492	31,962	129,777	83,907	25,500	58,407
1999	62,326	1,263	31,962	95,551	81,702	25,500	56,202
1998	50,994	1,033	31,962	83,989	80,416	25,000	55,416
1997	50,994	1,033	27,045	79,072	79,072	25,000	54,072
1996	61,531	433	45,540	107,504	107,504	25,000	82,504
1995	68,803	485	45,540	114,827	113,855	25,000	88,855
1994	61,531	433	48,125	110,089	110,089	25,000	85,089
1993	64,918	0	48,125	113,043	113,043	0	113,043
1992	64,918	0	48,125	113,043	113,043	0	113,043
1991	64,918	0	48,125	113,043	113,043	0	113,043
1990	54,899	0	38,281	93,180	93,180	0	93,180
1989	46,707	0	37,188	83,895	83,895	0	83,895
1988	39,968	0	30,625	70,593	70,593	0	70,593
1987	37,214	0	17,063	54,277	54,277	25,000	29,277
1986	37,404	0	15,750	53,154	53,154	25,000	28,154
1985	36,298	0	14,138	50,436	50,436	25,000	25,436
1984	34,000	0	14,138	48,138	48,138	25,000	23,138
1983	34,000	0	14,138	48,138	48,138	25,000	23,138
1982	34,656	0	10,484	45,140	45,140	25,000	20,140

Parcel Sales History

NOTE: Sales do not generally show up in our computer system until about two to three months after the date of sale. If a recent sale does not show up in this list, please allow more time for the sale record to be processed.

Thank you for your patience and understanding.

Sale Date	Official Records Book/Page	Price	Instrument	Qualification
3/17/2015	2730 / 1068	734,500	<u>WD</u>	<u>02</u>
11/10/2009	2442 / 419	100	<u>QC</u>	<u>11</u>
11/3/2009	2442 / 1411	240,000	<u>WD</u>	<u>02</u>

This page has been visited 144,174 times.

Monroe County Property Appraiser
Scott P. Russell, CFA
P.O. Box 1176 Key West, FL 33041-1176