



**Historic Architectural Review Commission
Staff Report for Item 6**

To: Chairman Bryan Green and Historic Architectural Review
Commission Members

From: Kelly Perkins, MHP
HARC Assistant Planner

Meeting Date: November 28, 2017

Applicant: William Shepler

Application Number: H17-03-0020

Address: #1119 South Street

Description of Work:

Demolition of rear wall. Demolition of rear porch, side porch roof and one-story west addition.

Site Facts:

The two-story house at 1119 South is not listed as a contributing resource in the survey, but was recommended as contributing in the 2011 Survey that was not adopted by the City. Constructed in 1930, the building first appears on the 1948 Sanborn map as a simple two-story structure with an open two-story front porch. By 1962, the building had been altered, with the part of the second-floor porch enclosed and a two-story porch constructed on the east side of the structure. It appears that part of the house has been patched together, as it has many historic 2/2 windows, but they are of different sizes. The building has two units.

This project was scheduled for the June HARC meeting, but was postponed before the meeting was held for the applicant to redesign the project.

Ordinances Cited in Review:

Sec. 102-217 (2): Demolition of non-historic or non-contributing buildings.

Sec. 102-218 (a): Criteria for demolition of a historic or contributing building.

Sec. 102-218 (b): Criteria for demolitions.

Staff Analysis

This Certificate of Appropriateness proposes the demolition of the rear wall, side porch, and front porch enclosure, which all appear in the c.1965 historic photograph or Sanborn maps. Because the front porch enclosure and side porch were not appropriate to begin with, staff does not feel that they meet any of the criteria listed in Sec. 102-218, and therefore can be considered for demolition:

- (1) The additions do not embody distinctive characteristics and are not significant and distinguished entity. Staff feels that their components lack individual distinction.
- (2) The additions are not specifically associated with events that have made a significant contribution to local, state, or national history;
- (3) The additions have no significant character, interest, or value as part of the development, heritage, or cultural characteristics of the city, state or nation, and are not associated with the life of a person significant in the past;
- (4) The additions to be demolished are not the site of a historic event with a significant effect upon society;
- (5) The additions do not exemplify the cultural, political, economic, social, or historic heritage of the city;
- (6) The additions do not portray the environment in an era of history characterized by a distinctive architectural style;
- (7) The additions are not related to a square, park, or other distinctive area.
- (8) The additions do not have a unique location or singular physical characteristic which represents an established and familiar visual feature of its neighborhood or of the city, and do not exemplify the best remaining architectural type in a neighborhood; and
- (9) The wall has not yielded, and is not likely to yield, information important in history.

Since these elements are historic, two readings are required for demolition.

Staff believes the side addition and rear porch are not historic, as they do not appear in the Sanborn maps or historic photographs, and therefore, meets the following criteria:

- (1) The demolition will not diminish the overall historic character of a district or neighborhood;
- (2) Nor will it destroy the historic relationship between buildings or structures and open space.
- (3) This demolition will not affect the front building façade.

(4) Staff does not believe elements that are proposed to be demolished will qualify as contributing as set forth in Sec. 1021-62(3).

Therefore, this request can be considered for demolition. As these elements are not historic, only one reading is required for demolition.

APPLICATION

COMBINATION APPLICATION: FLOODPLAIN, CONSTRUCTION AND HARC

\$50.00 APPLICATION FEE NON-REFUNDABLE



City of Key West

3140 FLAGLER AVENUE
KEY WEST, FLORIDA 33040
Phone: 305.809.3956

HARC PERMIT NUMBER 17-00300020		BUILDING PERMIT NUMBER		INITIAL & DATE	
FLOODPLAIN PERMIT				REVISION #	
FLOOD ZONE	PANEL #	ELEV. L. FL.	SUBSTANTIAL IMPROVEMENT <input type="checkbox"/> YES <input type="checkbox"/> NO _____ %		

ADDRESS OF PROPOSED PROJECT:	1119 South Street		# OF UNITS	2
RE # OR ALTERNATE KEY:	Parcel ID 00040170-000000			
NAME ON DEED:	Carl Denny	PHONE NUMBER	305-304-3606	
OWNER'S MAILING ADDRESS:	1119 South Street	EMAIL	nativebuilders@gmail.com	
	Key West, FL 33040			
CONTRACTOR COMPANY NAME:		PHONE NUMBER		
CONTRACTOR'S CONTACT PERSON:		EMAIL		
ARCHITECT / ENGINEER'S NAME:	William Shepler Architect	PHONE NUMBER	305- 890-6191	
ARCHITECT / ENGINEER'S ADDRESS:	201 Front Street , Suite 203, Key West	EMAIL	will@wshepler.com	
	FL 33040			

MAY 30 2017

2208-43-01C

HARC: PROJECT LOCATED IN HISTORIC DISTRICT OR IS CONTRIBUTING: YES NO (SEE PART C FOR HARC APPLICATION.)

CONTRACT PRICE FOR PROJECT OR ESTIMATED TOTAL FOR MAT'L., LABOR & PROFIT:

FLORIDA STATUTE 837.06: WHOEVER KNOWINGLY MAKES A FALSE STATEMENT IN WRITING AND WITH THE INTENT TO MISLEAD A PUBLIC SERVANT IN THE PERFORMANCE OF HIS OR HER OFFICIAL DUTY SHALL BE GUILTY OF A MISDEMEANOR OF THE SECOND DEGREE PUNISHABLE PER SECTION 775.082 OR 775.083.

PROJECT TYPE:	<input checked="" type="checkbox"/> ONE OR TWO FAMILY	<input type="checkbox"/> MULTI-FAMILY	<input type="checkbox"/> COMMERCIAL	<input type="checkbox"/> NEW	<input checked="" type="checkbox"/> REMODEL
	<input type="checkbox"/> CHANGE OF USE / OCCUPANCY	<input checked="" type="checkbox"/> ADDITION	<input type="checkbox"/> SIGNAGE	<input type="checkbox"/> WITHIN FLOOD ZONE _____	
	<input checked="" type="checkbox"/> DEMOLITION	<input checked="" type="checkbox"/> SITE WORK	<input checked="" type="checkbox"/> INTERIOR	<input checked="" type="checkbox"/> EXTERIOR	<input type="checkbox"/> AFTER-THE-FACT

DETAILED PROJECT DESCRIPTION INCLUDING QUANTITIES, SQUARE FOOTAGE ETC., Renovate entire house- Replace existing porches & additions with new additions and porches, new pool, new deck, impact rated windows & doors, wood siding replacement, galvalume roofing and other work as per attached drawings.

I'VE OBTAINED ALL NECESSARY APPROVALS FROM ASSOCIATIONS, GOV'T AGENCIES AND OTHER PARTIES AS APPLICABLE TO COMPLETE THE DESCRIBED PROJECT:	
OWNER PRINT NAME:	QUALIFIER PRINT NAME:
OWNER SIGNATURE:	QUALIFIER SIGNATURE:
Notary Signature as to owner:	Notary Signature as to qualifier:
STATE OF FLORIDA; COUNTY OF MONROE, SWORN TO AND SCRIBED BEFORE ME THIS _____ DAY OF _____, 20____.	STATE OF FLORIDA; COUNTY OF MONROE, SWORN TO AND SCRIBED BEFORE ME THIS _____ DAY OF _____, 20____.
Personally known or produced _____ as identification.	Personally known or produced _____ as identification.

Notary Public
Date: 5/30/17
Type: Building Permit
Amount: \$100.00
Receipt # 1235
14:52:15

PART B: SUPPLEMENTARY PROJECT DETAILS TO AVOID DELAYS / CALL-BACKS

PROPERTY STRUCTURES AFFECTED BY PROJECT: MAIN STRUCTURE ACCESSORY STRUCTURE SITE

ACCESSORY STRUCTURES: GARAGE / CARPORT DECK FENCE OUTBUILDING / SHED

FENCE STRUCTURES: 4 FT. 6 FT. SOLID 6 FT. / TOP 2 FT. 50% OPEN

POOLS: INGROUND ABOVE GROUND SPA / HOT TUB PRIVATE PUBLIC

PUBLIC POOLS REQUIRE BD. OF HEALTH LICENSE APPLICATION AT TIME OF CITY APPLICATION.
 PUBLIC POOLS REQUIRE BD. OF HEALTH LICENSE PRIOR TO RECEIVING THE CITY CERTIFICATE OF OCCUPANCY.

ROOFING: NEW ROOF-OVER TEAR-OFF REPAIR AWNING
 5 V METAL ASPLT. SHGLS. METAL SHGLS. BLT. UP TPO OTHER

FLORIDA ACCESSIBILITY CODE: 20% OF PROJECT FUNDS INVESTED IN ACCESSIBILITY FEATURES.

SIGNAGE: # OF SINGLE FACE # OF DOUBLE FACE REPLACE SKIN ONLY BOULEVARD ZONE
 POLE WALL PROJECTING AWNING HANGING WINDOW

SQ. FT. OF EACH SIGN FACE: _____

SUBCONTRACTORS / SPECIALTY CONTRACTORS SUPPLEMENTARY INFORMATION:

MECHANICAL: DUCTWORK COMMERCIAL EXH. HOOD INTAKE / EXH. FANS LPG TANKS
 A/C: COMPLETE SYSTEM AIR HANDLER CONDENSER MINI-SPLIT

ELECTRICAL: LIGHTING RECEPTACLES HOOK-UP EQUIPMENT LOW VOLTAGE
 SERVICE: OVERHEAD UNDERGROUND 1 PHASE 3 PHASE _____ AMPS

PLUMBING: ONE SEWER LATERAL PER BLDG. INGROUND GREASE INTCPTRS. LPG TANKS

RESTROOMS: MEN'S WOMEN'S UNISEX ACCESSIBLE

PART C: HARC APPLICATION FOR A CERTIFICATE OF APPROPRIATENESS

APPLICATION FEES: PAINTING SINGLE FAMILY: \$10 STAFF APPROVAL: \$50 COMMISSION REVIEW \$100

PLEASE ATTACH APPROPRIATE VARIANCES / RESOLUTIONS FROM HARC, PLANNING BOARD OR TREE COMMISSION.

ATTENTION: NO BUILDING PERMITS WILL BE ISSUED PRIOR TO HARC APPROVAL.

PLEASE SEND ELECTRONIC SUBMISSIONS TO: harc@cityofkeywest-fl.gov

INDICATE TYPE OF CERTIFICATE. OF APPROPRIATENESS: GENERAL DEMOLITION SIGN PAINTING OTHER

ADDITIONAL INFORMATION: _____

PROJECT SPECIFICATIONS: PLEASE PROVIDE PHOTOS OF EXISTING CONDITIONS, PLANS, PRODUCT SAMPLES, TECHNICAL DATA

ARCHITECTURAL FEATURES TO BE ALTERED:	ORIGINAL MATERIAL:	PROPOSED MATERIAL:

DEMOLITION: PLEASE FILL OUT THE HARC APPENDIX FOR PROPOSED DEMOLITION.

DEMOLITION OF HISTORIC STRUCTURES IS NOT ENCOURAGED BY THE HISTORIC ARCHITECTURAL REVIEW COMMISSION.

SIGNAGE: (SEE PART B) BUSINESS SIGN BRAND SIGN OTHER: _____

BUSINESS LICENSE # _____ IF FAÇADE MOUNTED, SQ. FT. OF FAÇADE _____

SIGN SPECIFICATIONS		
SIGN COPY:	PROPOSED MATERIALS:	SIGNS WITH ILLUMINATION:
		TYPE OF LTG.:
		LTG. LINEAL FTG.:
MAX. HGT. OF FONTS:		COLOR AND TOTAL LUMENS:
IF USING LIGHT FIXTURES PLEASE INDICATE HOW MANY: INCLUDE SPEC. SHEET WITH LOCATIONS AND COLORS.		

OFFICIAL USE ONLY: HARC STAFF OR COMMISSION REVIEW		
<input type="checkbox"/> APPROVED	<input type="checkbox"/> NOT APPROVED	<input type="checkbox"/> DEFERRED FOR FUTURE CONSIDERATION
		<input type="checkbox"/> TABLED FOR ADD'L. INFO. <input type="checkbox"/>
HARC MEETING DATE:	HARC MEETING DATE:	HARC MEETING DATE:
REASONS OR CONDITIONS:		
STAFF REVIEW COMMENTS:		
HARC PLANNER SIGNATURE AND DATE:		HARC CHAIRPERSON SIGNATURE AND DATE:

PART D: STATE OF FLORIDA OFFICIAL NOTIFICATIONS AND WARNINGS

FLORIDA STATUTE 713.135: WARNING TO OWNER: YOUR FAILURE TO RECORD A 'NOTICE OF COMMENCEMENT' MAY RESULT IN YOUR PAYING TWICE FOR IMPROVEMENTS TO YOUR PROPERTY. A NOTICE OF COMMENCEMENT MUST BE RECORDED WITH THE COUNTY RECORDER AND A COPY POSTED ON THE JOB SITE BEFORE THE FIRST INSPECTION. IF YOU INTEND TO OBTAIN FINANCING CONSULT WITH YOUR LENDER OR AN ATTORNEY BEFORE RECORDING A NOTICE.

FLORIDA STATUTE 469: ASBESTOS ABATEMENT. AS OWNER / CONTRACTOR / AGENT OF RECORD FOR THE CONSTRUCTION APPLIED FOR IN THIS APPLICATION, I AGREE THAT I WILL COMPLY WITH THE PROVISIONS F. S. 469.003 AND TO NOTIFY THE FLORIDA D. E. P. OF MY INTENT TO DEMOLISH / REMOVE ASBESTOS. IN ADDITION TO THE REQUIREMENTS OF THIS PERMIT APPLICATION, THERE MAY BE DEED RESTRICTIONS AND / OR ADDITIONAL RESTRICTIONS APPLICABLE TO THIS PROPERTY THAT MAY BE FOUND IN THE PUBLIC RECORDS OF MONROE COUNTY AND THERE MAY BE ADDITIONAL PERMITS REQUIRED FROM OTHER GOVERNMENT ENTITIES SUCH AS AQUADUCT AUTHORITY, FLORIDA DEP OR OTHER STATE AGENCIES; ARMY CORPS OF ENGINEERS OR OTHER FEDERAL AGENCIES.

FEDERAL LAW REQUIRES LEAD PAINT ABATEMENT PER THE STANDARDS OF THE USDEP ON STRUCTURES BUILT PRIOR TO 1978.

OFFICIAL USE ONLY BY PLANS EXAMINER OR CHIEF BUILDING OFFICIAL:				CBO OR PL. EXAM. APPROVAL:
HARC FEES:	BLDG. FEES:	FIRE MARSHAL FEE:	IMPACT FEES:	

1119 South ST

CITY OF KEY WEST
CERTIFICATE OF APPROPRIATENESS
APENDIX FOR DEMOLITIONS
APPLICATION NUMBER H- - - - -



This document applies only to those properties located within the City of Key West Historic Zoning Districts, properties outside the historic zoning districts which are listed as contributing in the Historic Architectural Survey and or properties listed in the National Register of Historic Places.

Applications must meet or exceed the requirements outlined by the Secretary of the Interior's Standards for Rehabilitation and Guidelines for Rehabilitation and the Key West's Historic Architectural Guidelines. Once submitted, the application shall be reviewed by staff for completeness and scheduled for presentation to the Historic Architectural Review Commission for the next available meeting, unless the demolition request is for a *bona fide* Code Compliance case, in which case staff may review and approve the demolition request. **The applicant must be present at this meeting. Any person that makes changes to an approved Certificate of Appropriateness must submit a new application with such modifications.**

The filing of this application does not ensure approval as submitted. Applications that do not possess the required submittals or documentation will be considered incomplete and will not be reviewed for approval.

CRITERIA FOR DEMOLITIONS

Before any Certificate of Appropriateness may be issued for a demolition request, the Historic Architectural Review Commission must find that the following requirements are met (please review and comment on each criterion that applies):

- (1) If the subject of the application is a contributing or historic building or structure, then it should not be demolished unless its condition is irrevocably compromised by extreme deterioration or it does not meet any of the following criteria:
 - (a) The existing condition of the building or structure is irrevocably compromised by extreme deterioration.
IT IS NOT CONTRIBUTING, BUT THE ADDITIONS TO BE REMOVED ARE EXTREMELY DETERIORATED & IRREVOCABLY COMPROMISED.

OR THAT THE BUILDING OR STRUCTURE;

- (a) Embodies no distinctive characteristics of a type, period, or method of construction of aesthetic or historic significance in the city and is not a significant and distinguishable building entity whose components may lack individual distinction.
HAS NO DISTINCTIVE CHARACTERISTICS
- (b) Is not specifically associated with events that have made a significant contribution to local, state, or national history.
NOT ASSOCIATED W/ SIGNIFIGANT EVENTS.

Handwritten signature and notes

- (c) Has no significant character, interest, or value as part of the development, heritage, or cultural characteristics of the city, state or nation, and is not associated with the life of a person significant in the past.

N/A

- (d) Is not the site of a historic event with a significant effect upon society.

N/A

- (e) Does not exemplify the cultural, political, economic, social, or historic heritage of the city.

N/A

- (f) Does not portray the environment in an era of history characterized by a distinctive architectural style.

N/A

- (g) If a part of or related to a square, park, or other distinctive area, nevertheless should not be developed or preserved according to a plan based on the area's historic, cultural, natural, or architectural motif.

N/A

- (h) Does not have a unique location or singular physical characteristic which represents an established and familiar visual feature of its neighborhood or of the city, and does not exemplify the best remaining architectural type in a neighborhood.

N/A

- (i) Has not yielded, and is not likely to yield, information important in history.

N/A

CITY OF KEY WEST
CERTIFICATE OF APPROPRIATENESS
APPENDIX FOR DEMOLITIONS
APPLICATION NUMBER H- _____



(2) For a contributing historic or noncontributing building or structure, a complete construction plan for the site is approved by the Historic Architectural Review Commission.

(a) A complete construction plan for the site is included in this application

_____ Yes Number of pages and date on plans _____

No Reason HAS NOT BEEN IN FRONT OF COMMISSION YET.

The following criteria will also be reviewed by the Historic Architectural Review Commission for proposed demolitions. The Commission shall not issue a Certificate of Appropriateness that would result in the following conditions (please review and comment on each criterion that applies);

(1) Removing buildings or structures that are important in defining the overall historic character of a district or neighborhood so that the character is diminished.

N/A

(2) Removing historic buildings or structures and thus destroying the historic relationship between buildings or structures and open space; and

N/A

AND

(3) Removing an historic building or structure in a complex; or removing a building facade; or removing a significant later addition that is important in defining the historic character of a site or the surrounding district or neighborhood.

N/A

(4) Removing buildings or structures that would otherwise qualify as contributing.

N/A

Nothing in this application is intended to alter the authority of the Building Official to condemn for demolition dangerous buildings, as provided in Section 102-218 of the Land Development Regulations and Chapter 14 of the Code of Ordinances.

*I hereby certify I am the owner of record and that the work shall conform to all applicable laws of this jurisdiction. By receiving a Certificate of Appropriateness, I realize that this project will require a Building Permit, approval **PRIOR** to proceeding with the work outlined above and that there will be a final inspection required under this application. I also understand that any changes to an approved Certificate of Appropriateness must be submitted for review.*


PROPERTY OWNER'S SIGNATURE

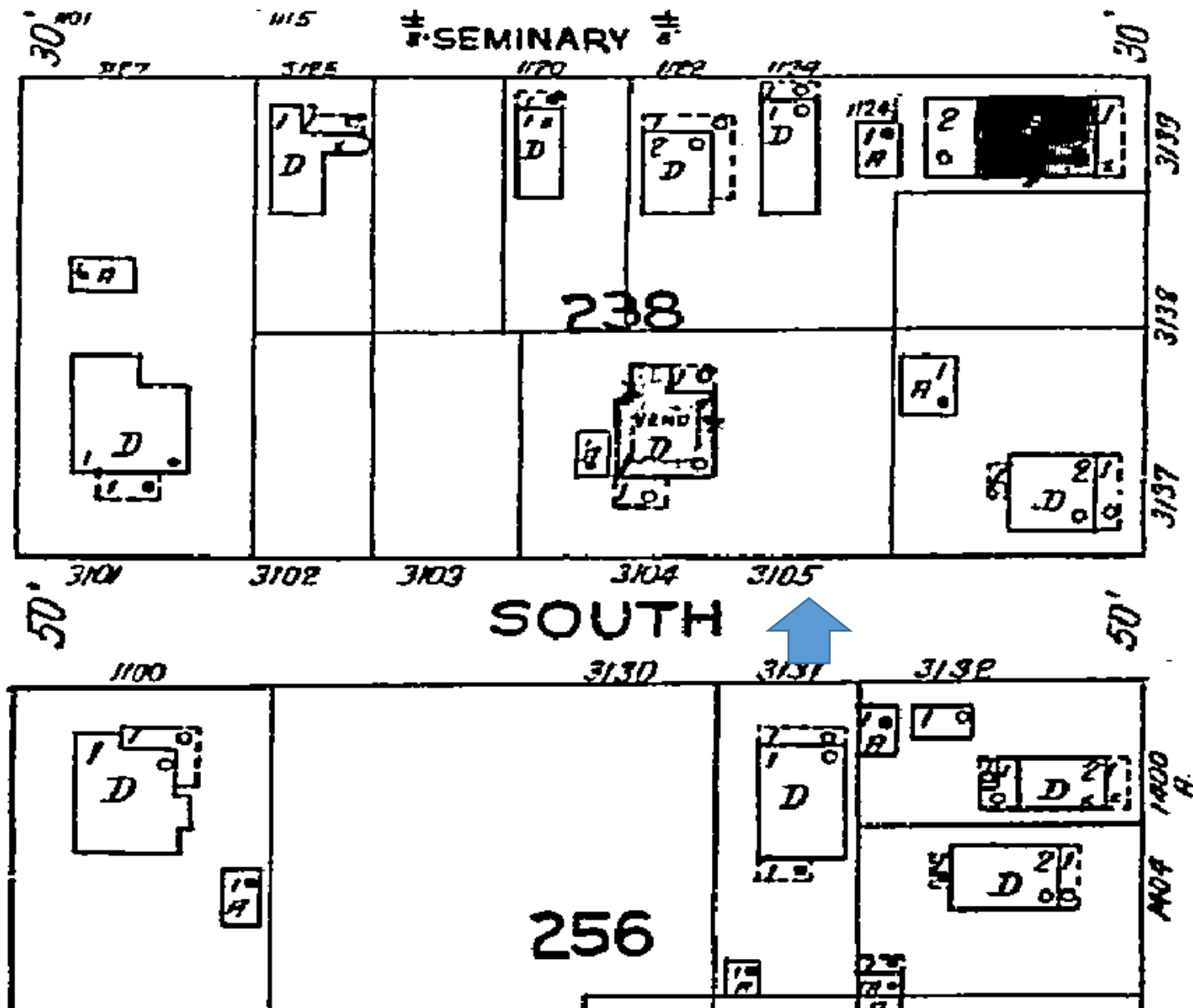
5-31-17 Carl Denny
DATE AND PRINT NAME

OFFICE USE ONLY

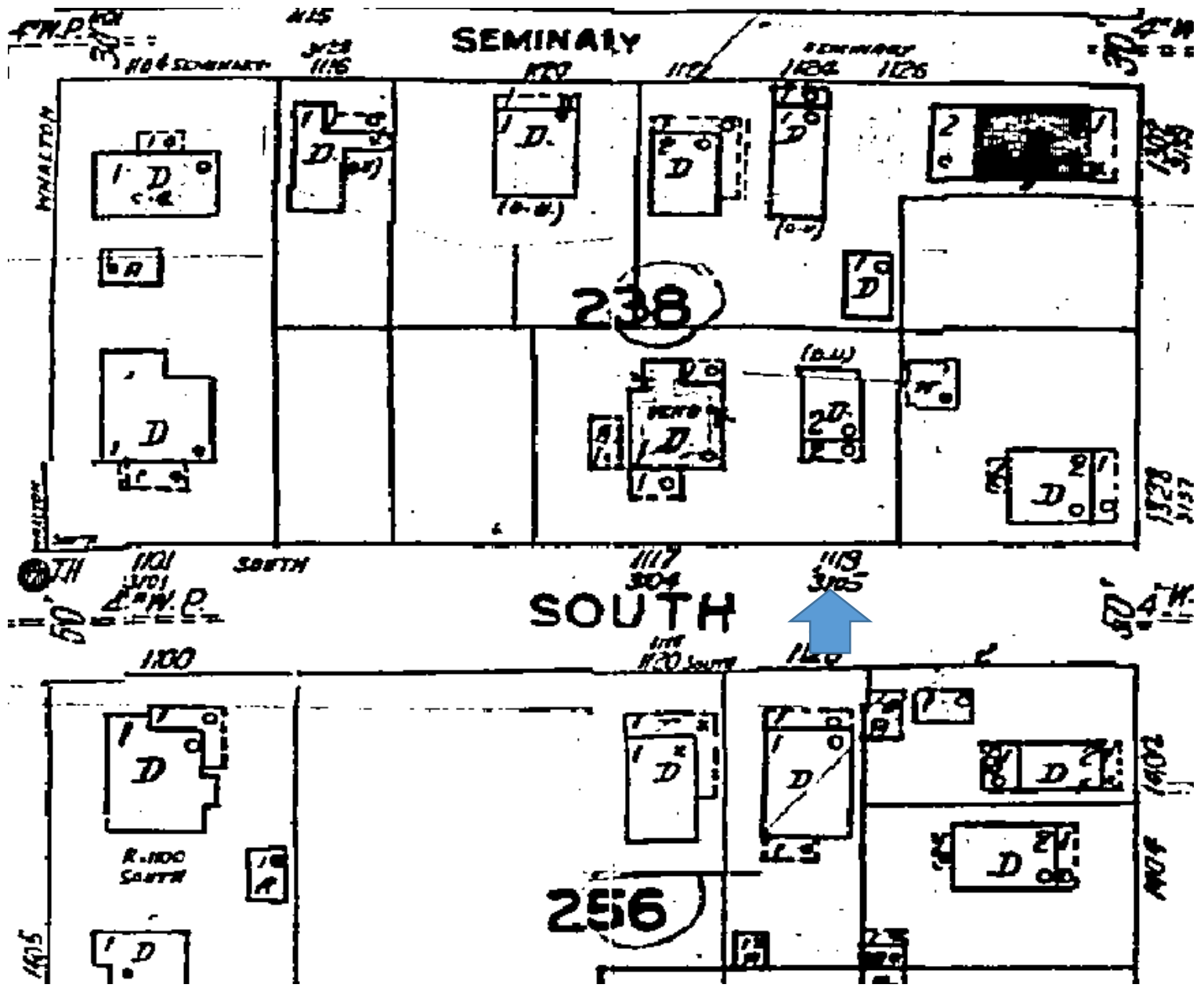
BUILDING DESCRIPTION:				
<input type="checkbox"/> Contributing	Year built _____	Style _____	Listed in the NRHP <input type="checkbox"/>	Year _____
<input type="checkbox"/> Not listed	Year built _____	Comments _____		

<input type="checkbox"/> Reviewed by Staff on _____	Staff Comments
<input type="checkbox"/> Notice of hearing posted _____	
First reading meeting date _____	
Second Reading meeting date _____	
TWO YEAR EXPIRATION DATE _____	

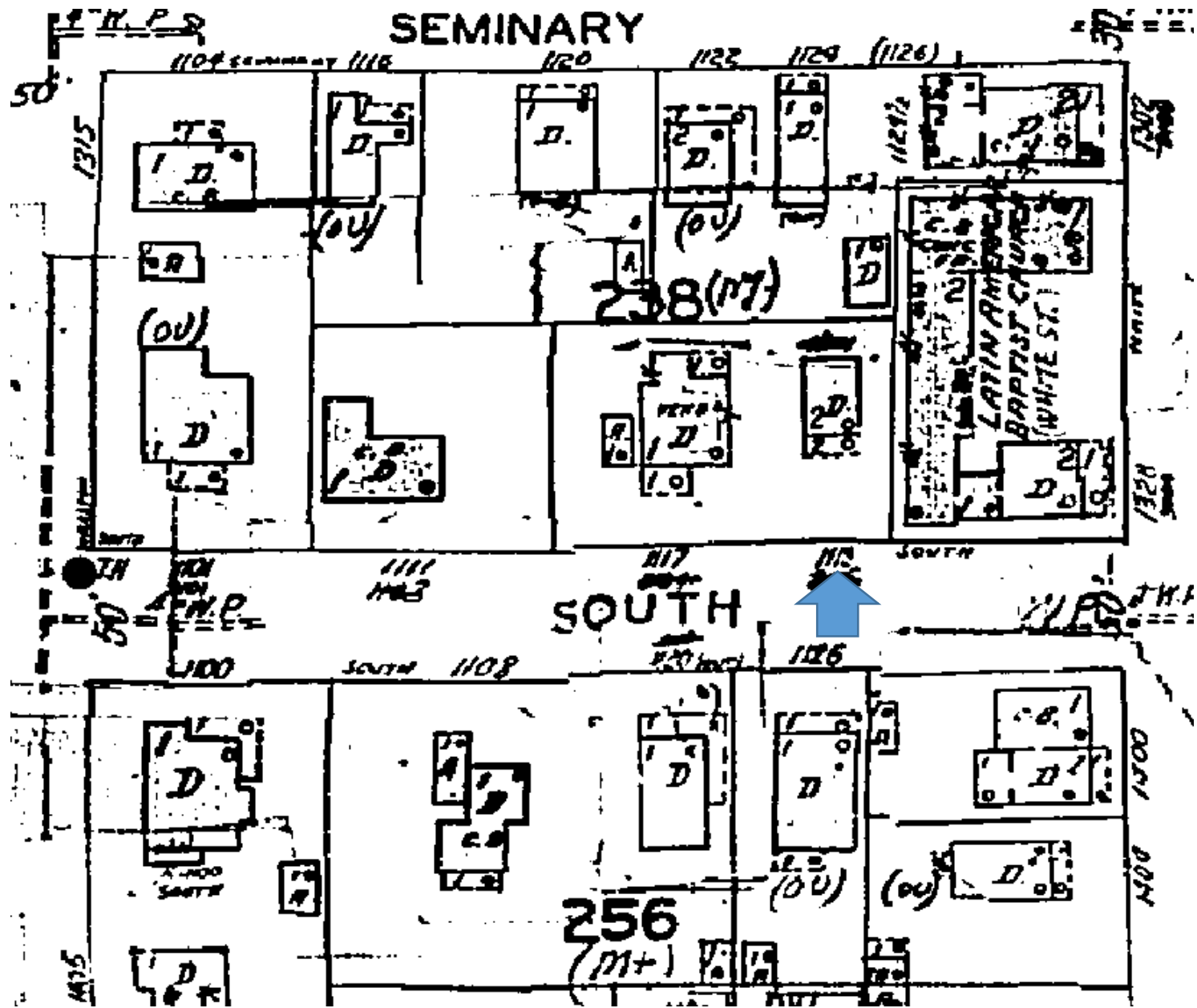
SANBORN MAPS



1926 Sanborn Map




1948 Sanborn Map



1962 Sanborn Map

PROJECT PHOTOS



Property Appraiser's Photograph, c.1965. Monroe County Public Library.



Level
Wire

Made in the USA

Tyve
HomeWise

1119



CONTINENTAL



PLEASE CURB
YOUR DOG
PICK UP
REQUIRED
#89-01

Public
Meeting
Notice

MAK
ap
Hor
Made
in the
USA
DUPONT
Tyvek
HomeWrap





Public
Notice

M
in
U

Made
in
the
USA

LIVEK
ap

Hor





WIRELESS

NO PARKING

SA
ve

NO PARKING



A two-story white building with a flat roof and several windows. A green boat with a white canopy is on a white trailer in front of the building. A utility pole with many power lines stands in the foreground.

A two-story white building with a gabled roof and a garage door. A white van and a bus are parked on the street in front of the building.

A white bus with text on it: "COLESA DAUTRIA 'WHITE STREET'".

A white trailer with a boat on it. The trailer has the word "CONTINENTAL" on it.

Several trash bins in front of the building, including green and blue ones.

A portion of a white building with a porch and a door.

A yellow house with a gabled roof in the background.





Blue street sign with illegible text.

Made in the USA

CONTINENTAL



WENON BUILDERS
General Contractor
Commercial & Residential
Subcontractors of Remodeling
354-7937 Fax 354-2916
www.wenonbuilders.com

123

KIA



SUNNY MARCH
Caring for you
and your home
305-963-2111
305-344-3111

KEY WEST
PLUMBING, INC.
305-858-8891

KEY WEST
PLUMBING, INC.
305-858-8891



177

177

494 100641

10220066

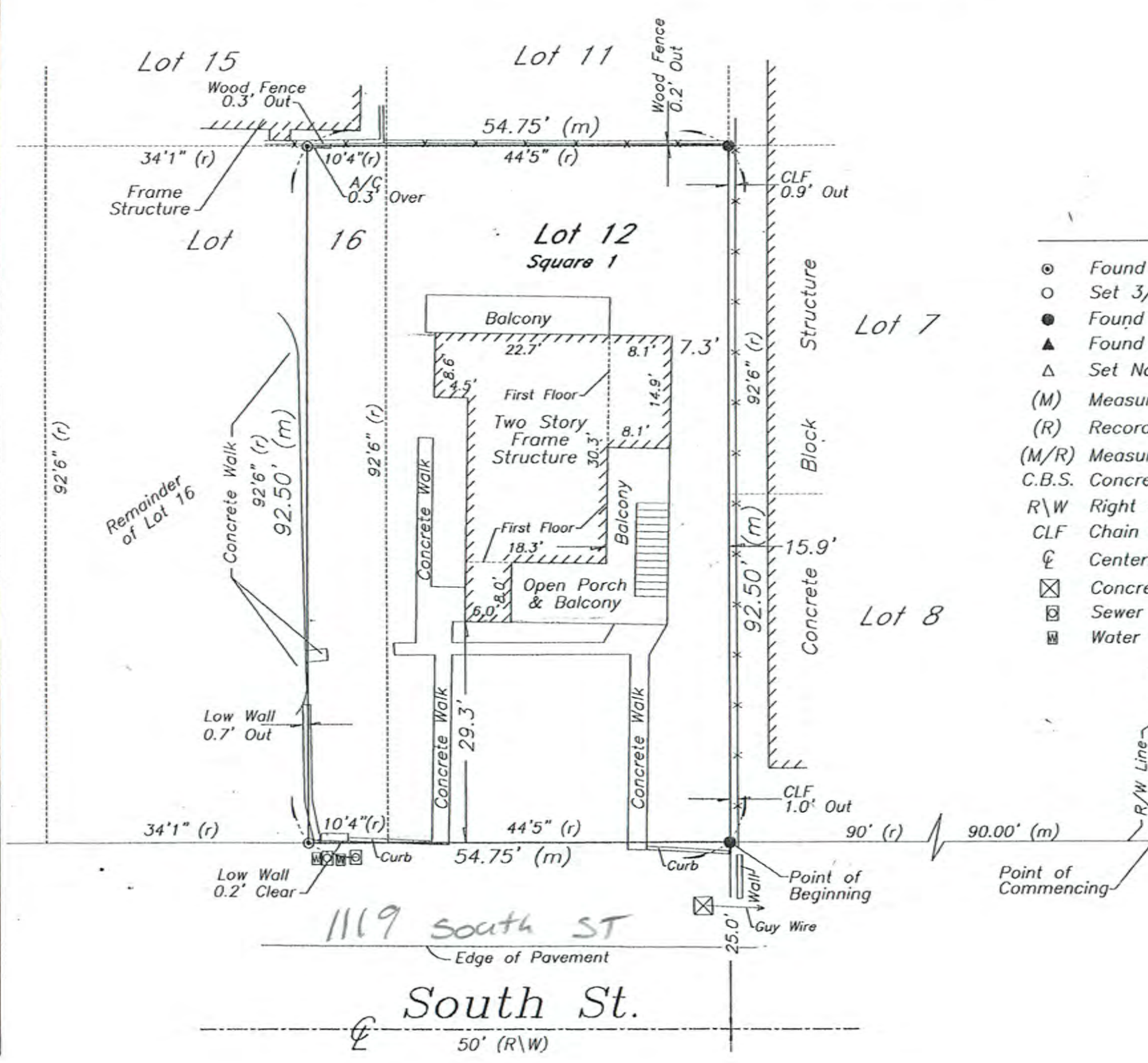
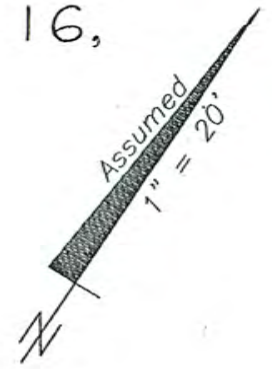
10220066





SURVEY

Boundary Survey Map of all of Lot 12, and part of Lot 16, Square 1, Tract 18, Island of Key West



LEGEND

- ⊙ Found 1/2" Iron Rod (R&W)
- Set 3/4" Iron Pipe w/cap (6298)
- Found 1/2" Iron Rod (No ID)
- ▲ Found Nail & Disc (6298)
- △ Set Nail & Disc (6298)
- (M) Measured
- (R) Record
- (M/R) Measured & Record
- C.B.S. Concrete Block Structure
- R\W Right of Way
- CLF Chain Link Fence
- ⊕ Centerline
- ⊗ Concrete Utility Pole
- ⊠ Sewer Cleanout
- ⊡ Water Meter

PROPOSED DESIGN

Seal:

Consultants:

Submissions / Revisions:
H.A.R.C. SUBMISSION: 5.30.17
REVISION 1: 8.21.17

1119 SOUTH STREET
KEY WEST, FL
RESIDENTIAL RENOVATION

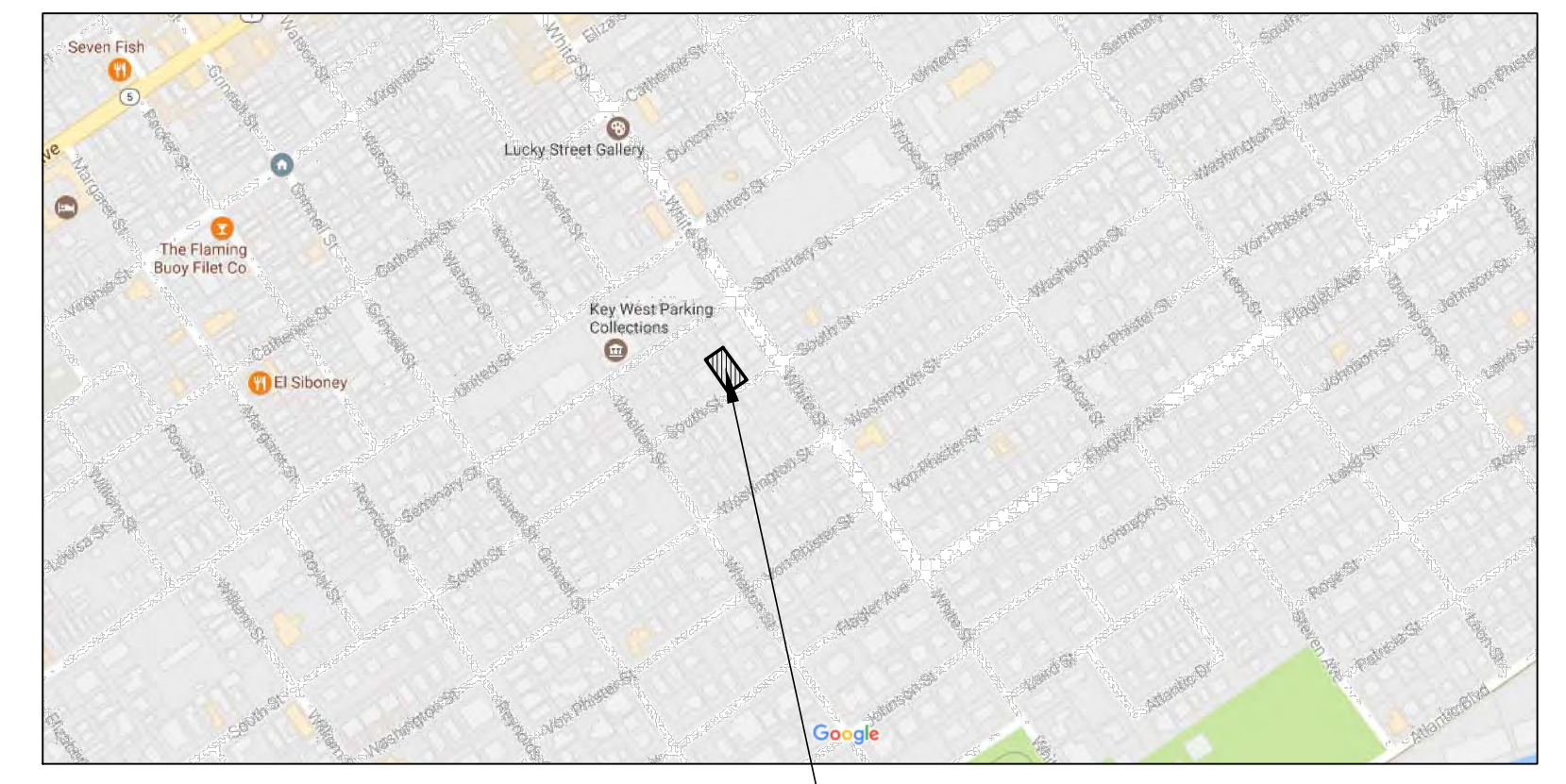
Drawing Size: 24x36 Project #: 17019
Title:

SITE PLAN / SURVEY / CALCS

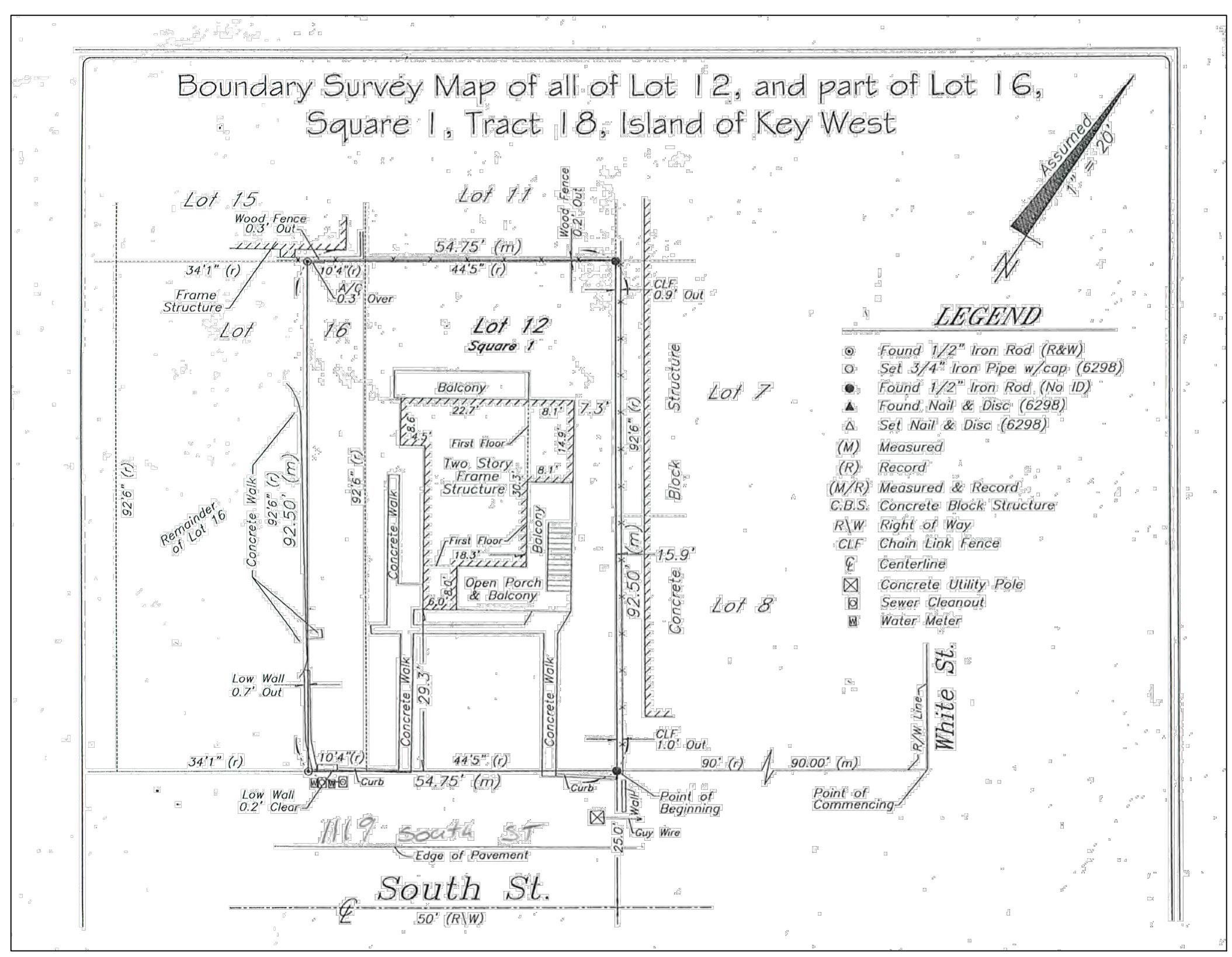
Sheet Number:
A-1.1

SITE CALCULATIONS
ZONING DISTRICT: HMDR - FLOOD ZONE: "X"

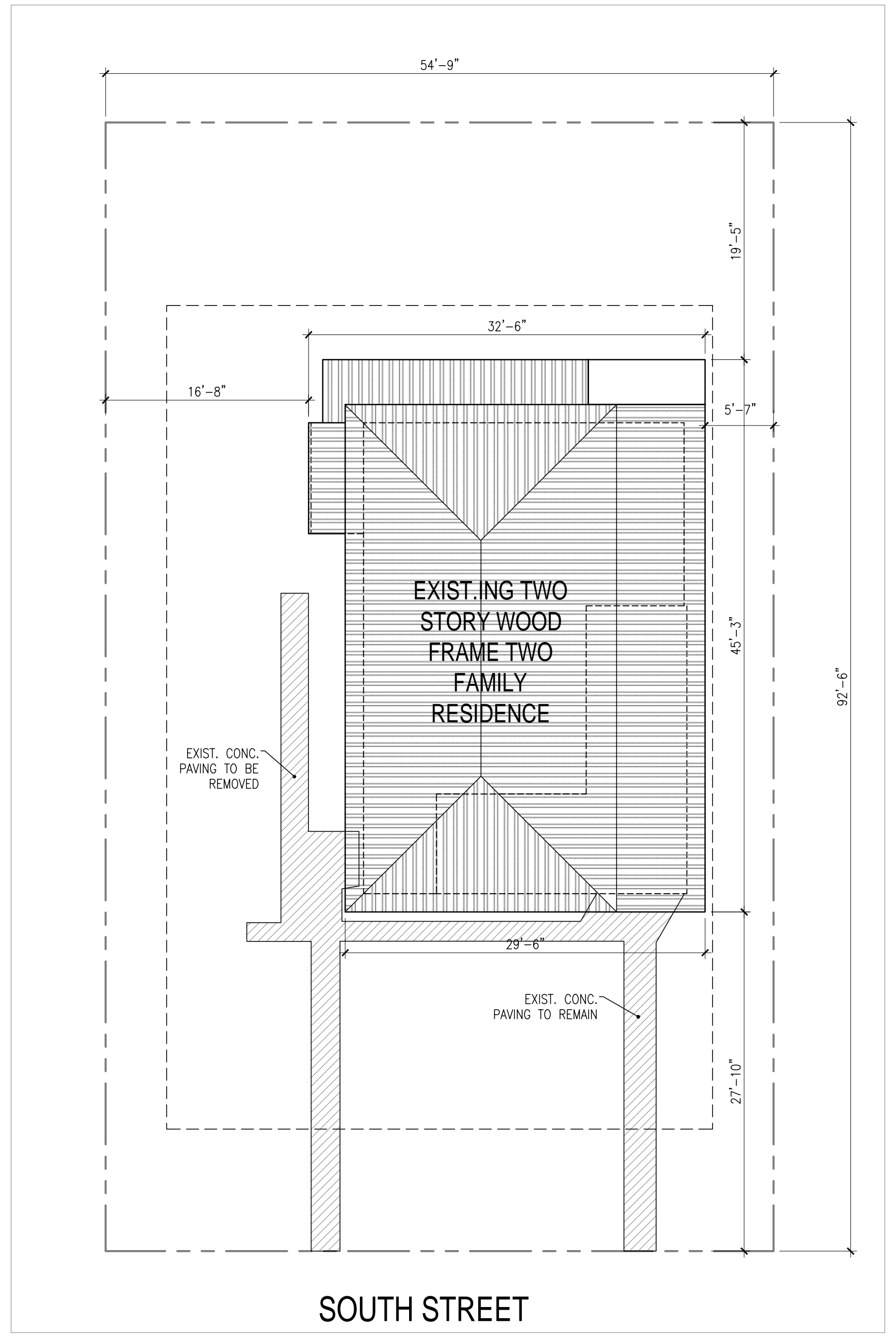
	ALLOWED	EXISTING	PROPOSED
HEIGHT	30'	24'-5"	24'-5"
BUILDING COVERAGE	40%	1,361 s.f. (26.8%)	1,858 s.f. (36.7%)
IMPERVIOUS SURFACE RATIO	60%	1,631 s.f. (32.2%)	2,179 s.f. (43%)
LOT SIZE	Min. 4,000 s.f.	5,064 s.f.	N/A
LOT WIDTH	Min. 40'	54'-9"	N/A
LOT DEPTH	Min. 90'	92'-6"	N/A
FRONT SETBACK	Min. 10'	27'-10"	27'-10"
SIDE SETBACK (EAST)	Min. 5'	5'-7"	5'
SIDE SETBACK (WEST)	Min. 5'	16'-8"	5'
STREET SIDE SETBACK	Min. 7.5'	N/A	N/A
REAR SETBACK	Min. 15'	19'-5"	15'
OPEN SPACE	Min. 35%	3,433 s.f. (67.8%)	2,717 s.f. (53.6%)



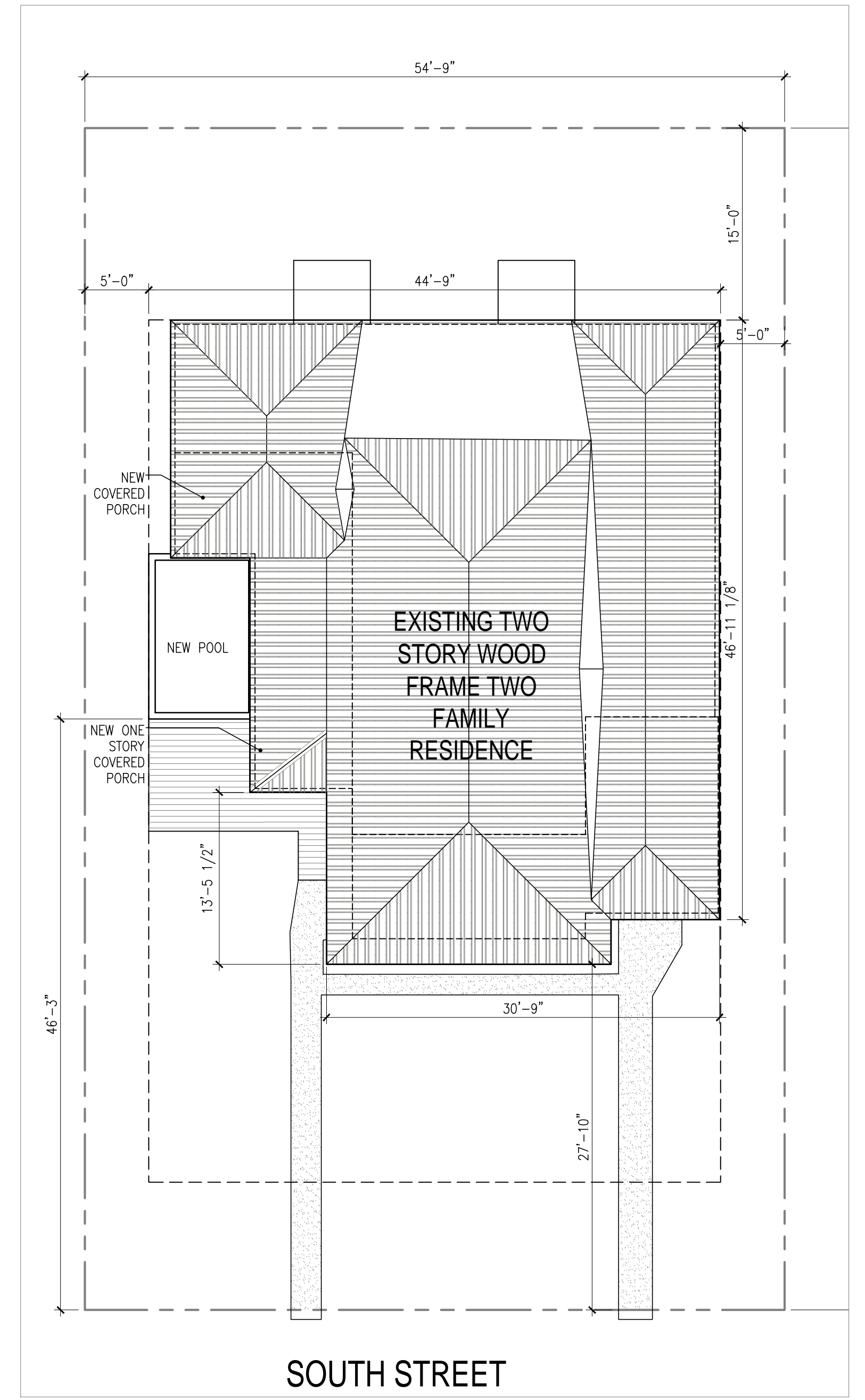
SITE LOCATION



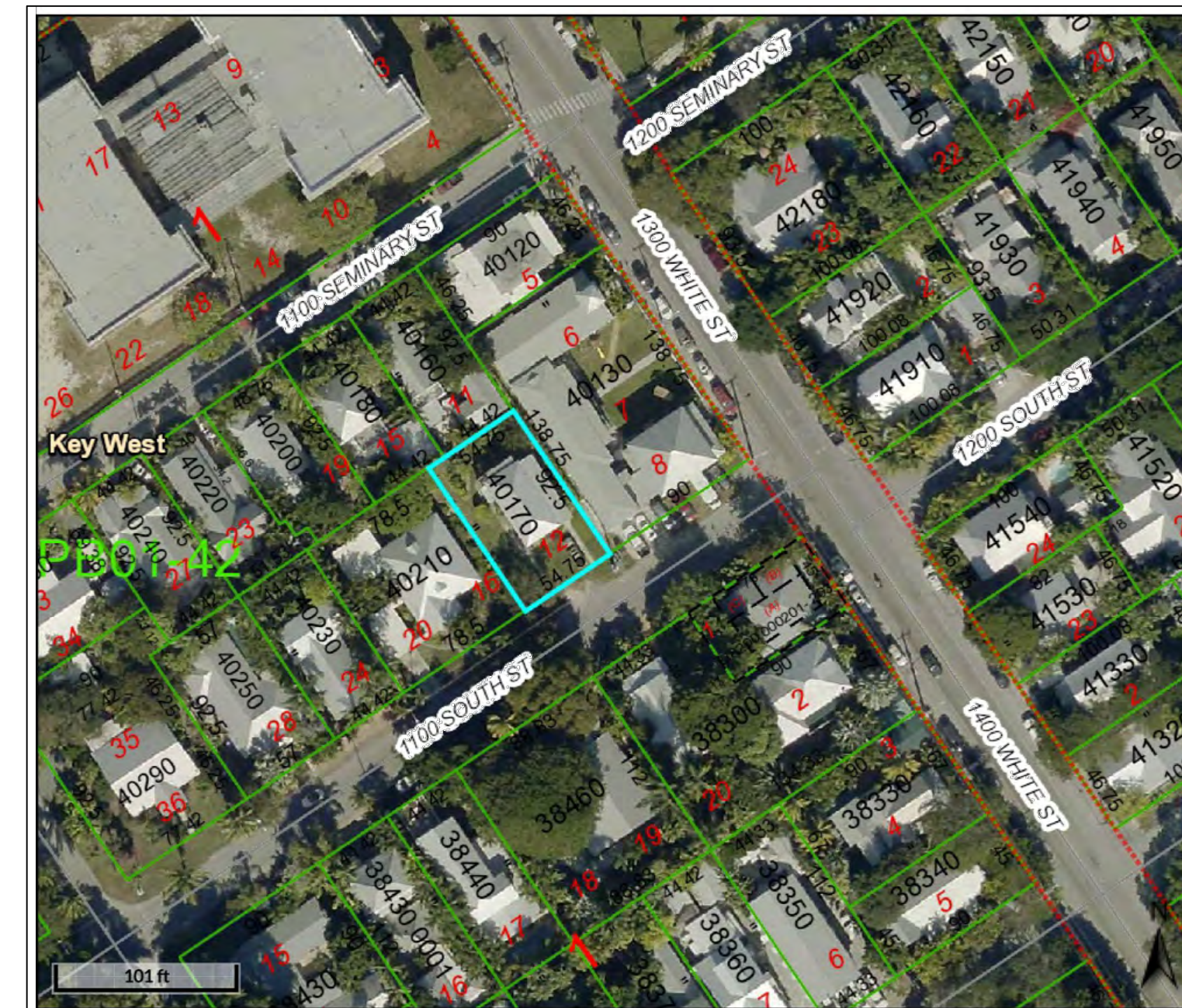
3 COPY OF SURVEY
A1.1 SCALE: N.T.S.



2 EXISTING SITE PLAN
A1.1 SCALE: 1/8"=1'-0"



1 PROPOSED SITE PLAN
A1.1 SCALE: 1/8"=1'-0"



3 AERIAL VIEW
SCALE: N.T.S.



2 PROPOSED STREETSCAPE - SOUTH STREET
SCALE: 1/8"=1'-0"



1 EXISTING STREETSCAPE - SOUTH STREET
SCALE: 1/8"=1'-0"

Seal:

Consultants:

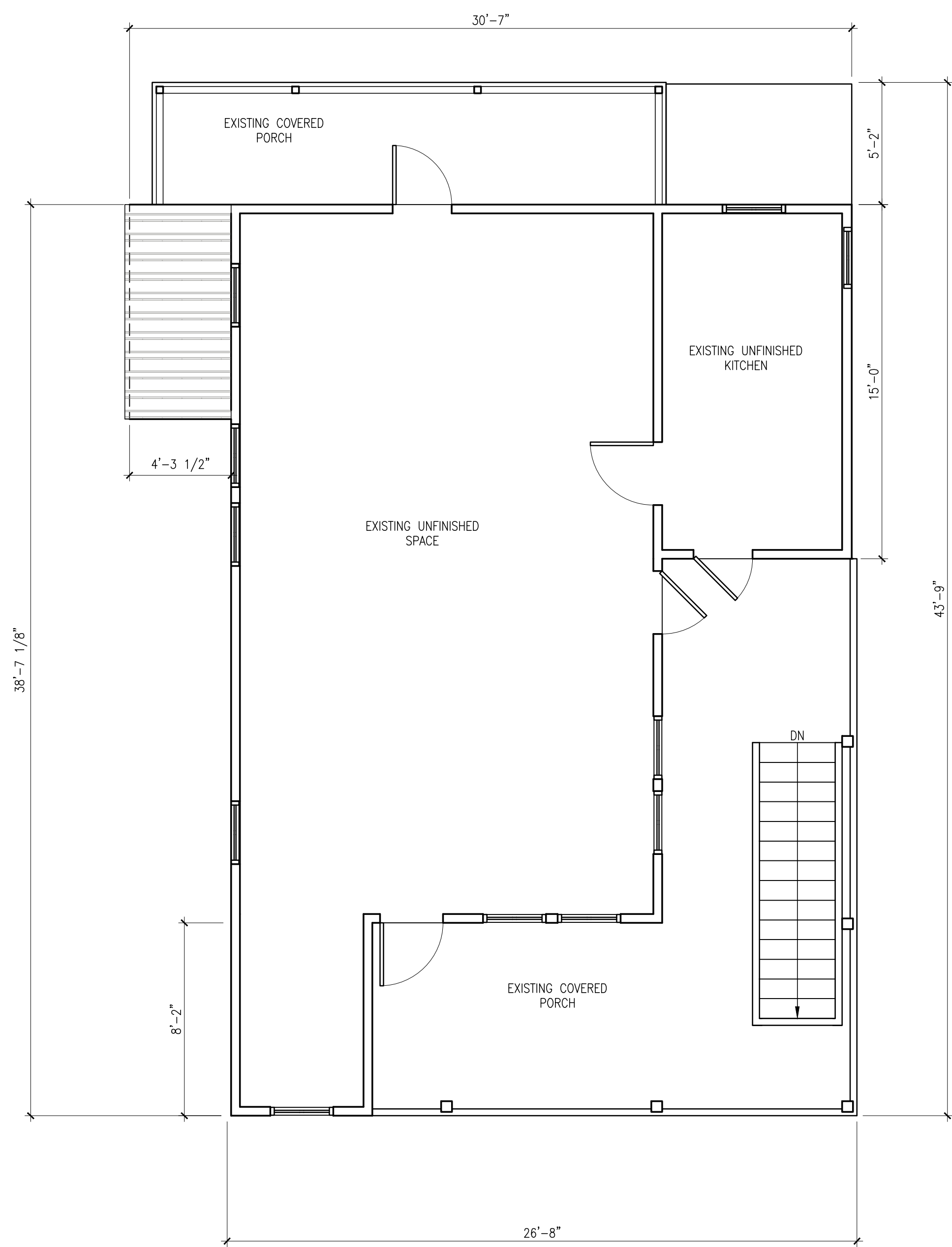
Submissions / Revisions:
H.A.R.C. SUBMISSION: 5.30.17
REVISION 1: 8.21.17

1119 SOUTH STREET
KEY WEST, FL
RESIDENTIAL RENOVATION

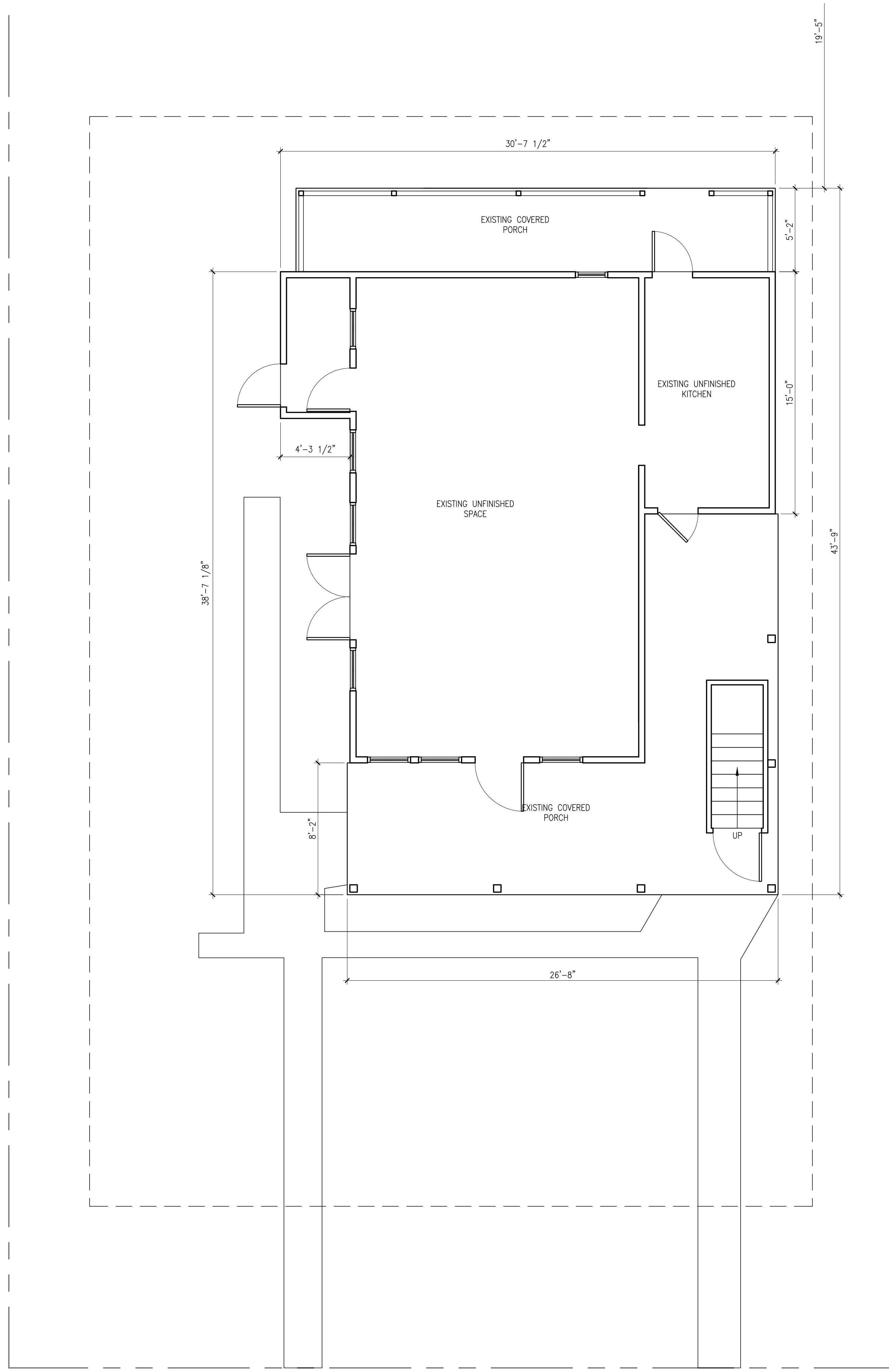
Drawing Size: 24x36 | Project #: 17019

Title:
CONTEXTUAL ELEVATIONS

Sheet Number:
A-1.2



2 EXISTING SECOND FLOOR PLAN
 AE2.1 SCALE: 1/4"=1'-0"



1 EXISTING FIRST FLOOR PLAN
 AE2.1 SCALE: 1/4"=1'-0"

Seal:

Consultants:

Submissions / Revisions:

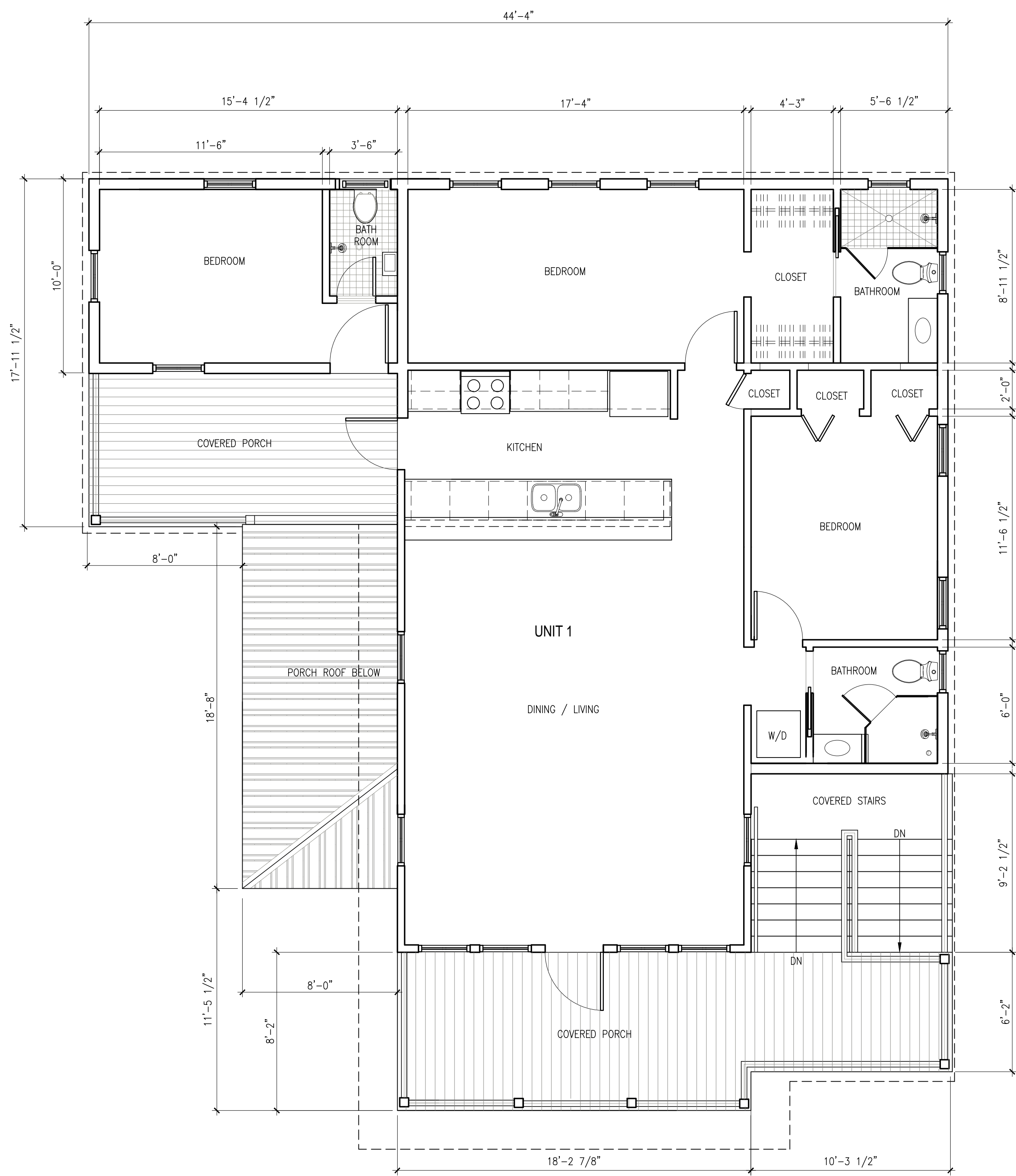
H.A.R.C. SUBMISSION:	5.30.17
REVISION 1:	8.21.17

1119 SOUTH STREET
 KEY WEST, FL
RESIDENTIAL RENOVATION

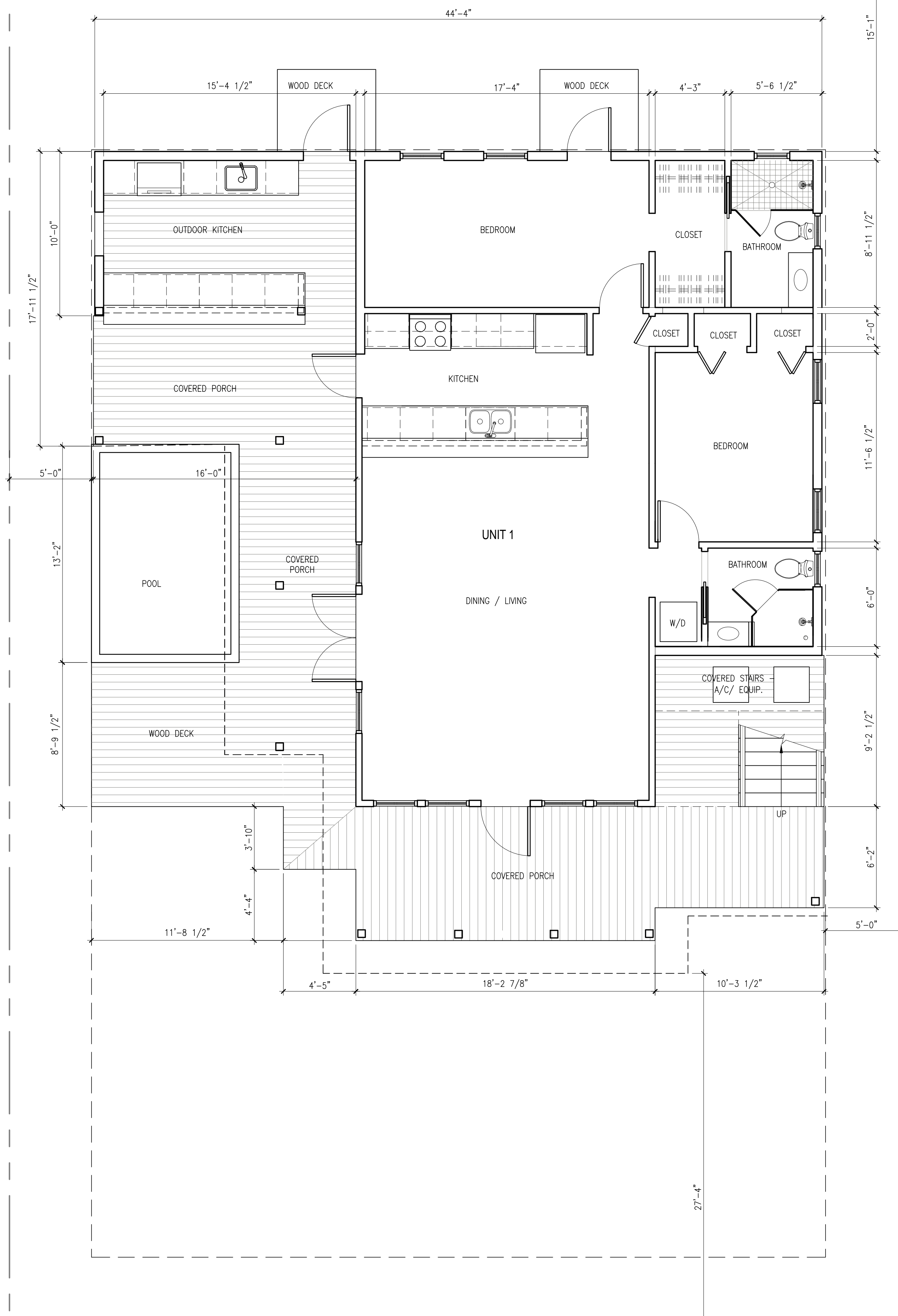
Drawing Size: 24x36 | Project #: 17019

Title:
EXISTING FLOOR PLANS

Sheet Number:
AE-2.1



2 PROPOSED SECOND FLOOR PLAN
 A2.1 SCALE: 1/4"=1'-0"



1 PROPOSED FIRST FLOOR PLAN
 A2.1 SCALE: 1/4"=1'-0"

1119 SOUTH STREET
 KEY WEST, FL
RESIDENTIAL RENOVATION

Seal:

Consultants:

Submissions / Revisions:

H.A.R.C. SUBMISSION: 5.30.17
REVISION 1: 8.21.17
REVISION 2: 10.18.17

1119 SOUTH STREET
KEY WEST, FL
RESIDENTIAL RENOVATION

Drawing Size: 24x36 | Project #: 17019

Title:

EXISTING ELEVATIONS

Sheet Number:

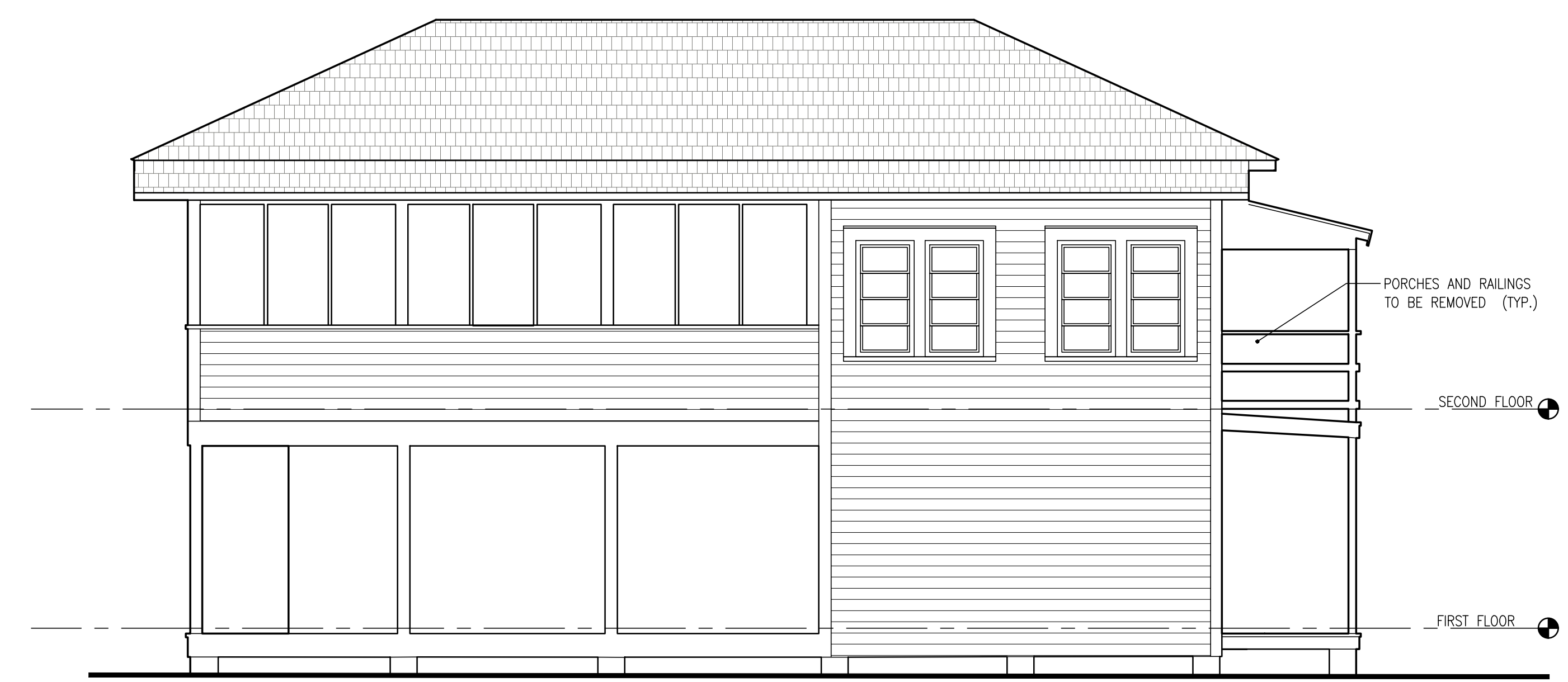
AE-3.1

Date: - MAY 28, 2017

©2017 by William Shepler Architect



3 NORTH ELEVATION
SCALE: 1/4"=1'-0"



2 EAST ELEVATION
SCALE: 1/4"=1'-0"



4 WEST ELEVATION
SCALE: 1/4"=1'-0"



1 SOUTH ELEVATION
SCALE: 1/4"=1'-0"



3 NORTH ELEVATION
SCALE: 1/4"=1'-0"



2 EAST ELEVATION
SCALE: 1/4"=1'-0"



4 WEST ELEVATION
SCALE: 1/4"=1'-0"



1 SOUTH ELEVATION
SCALE: 1/4"=1'-0"

NOTICING

Public Meeting Notice

The Historic Architectural Review Commission will hold a public hearing at 5:30 p.m., June 27, 2017 at Key West City Hall, 1300 White Street, Key West, Florida. The purpose of the hearing will be to consider a request for:

RENOVATIONS TO EXISTING HOUSE. TWO-STORY SIDE AND REAR ADDITIONS AND NEW SIDE POOL. DEMOLITION OF REAR AND SIDE WALLS. DEMOLITION OF REAR PORCH, SIDE PORCH ROOF, AND ONE-STORY WEST ADDITION.

FOR- #1119 SOUTH STREET

Applicant – William Shepler

Application #H17-03-0020

If you wish to see the application or have any questions, you may visit the Planning Department during regular office hours at 1300 White Street, call 305-809-3975 or visit our website at www.cityofkeywest-fl.gov.

THIS NOTICE CAN NOT BE REMOVED FROM THE SITE UNTIL HARC FINAL DETERMINATION

ADA ASSISTANCE: It is the policy of the City of Key West to comply with all requirements of the Americans with Disabilities Act (ADA). Please call the TTY number at 800-955-8771 or 800-955-8770 (Voice) or the ADA Coordinator at 305-809-3731 at least five business days in advance for sign language interpreters, assistive listening devices, or materials in accessible format.

HARC POSTING AFFIDAVIT

STATE OF FLORIDA:
COUNTY OF MONROE:

BEFORE ME, the undersigned authority, personally appeared Carl Denny, who, first being duly sworn, on oath, depose and says that the following statements are true and correct to the best of his/her knowledge and belief:

1. That a legal notice for Public Notice of Hearing of the Historic Architectural Review Commission (HARC) was placed on the following address: 1119 South Street on the 21 day of June, 2017.

This legal notice(s) contained an area of at least 8.5"x11".

The property was posted to notice a public hearing before the Key West Historic Architectural Review Commission to be held on June 27, 2017.

The legal notice(s) is/are clearly visible from the public street adjacent to the property.

The Certificate of Appropriateness number for this legal notice is H17-03-0020

2. A photograph of that legal notice posted in the property is attached hereto.

Signed Name of Affiant:

CD
Date: 6-21-2017
Address: 1119 South ST
City: Key West
State, Zip: FL 33040

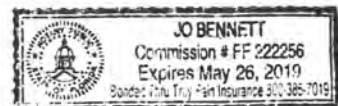
The forgoing instrument was acknowledged before me on this 21st day of June, 2017.

By (Print name of Affiant) Carl Denny who is personally known to me or has produced _____ as identification and who did take an oath.

NOTARY PUBLIC

Sign Name: Jo Bennett
Print Name: Jo Bennett


Notary Public - State of Florida (seal)
My Commission Expires: 2019



1119 South St



HomeWrap



Public Meeting Notice

Public Meeting Notice

FOR MORE INFORMATION, VISIT US AT WWW.TYVEK.COM. THIS NOTICE IS FOR INFORMATION ONLY AND DOES NOT CONSTITUTE AN OFFER. THE INFORMATION CONTAINED HEREIN IS SUBJECT TO CHANGE WITHOUT NOTICE. THE INFORMATION CONTAINED HEREIN IS NOT INTENDED TO BE USED FOR ANY PURPOSE OTHER THAN THAT FOR WHICH IT WAS PROVIDED. THE INFORMATION CONTAINED HEREIN IS NOT INTENDED TO BE USED FOR ANY PURPOSE OTHER THAN THAT FOR WHICH IT WAS PROVIDED.

Tyvek

ap



Made in the USA



Tyvek

HomeWrap

WWW.CONSTRUCTION.TYVEK.COM
The miracles of science

CALL 1-800-44-TYVEK WWW.CONSTRUCTION.TYVEK.COM
DUPONT The miracles of science

1119 South St

Public Meeting Notice

The Historic Architectural Review Commission will hold a public hearing at 5:30 p.m., October 24, 2017 at Key West City Hall, 1300 White Street, Key West, Florida. The purpose of the hearing will be to consider a request for:

RENOVATIONS TO EXISTING HOUSE. SIDE AND REAR ADDITIONS. NEW POOL AND DECK. DEMOLITION OF REAR WALL DEMOLITION OF REAR PORCH, SIDE PORCH ROOF, AND ONE-STORY WEST ADDITION.

FOR- #1119 SOUTH STREET

Applicant – William Shepler

Application #H17-03-0020

If you wish to see the application or have any questions, you may visit the Planning Department during regular office hours at 1300 White Street, call 305-809-3975 or visit our website at www.cityofkeywest-fl.gov.

THIS NOTICE CAN NOT BE REMOVED FROM THE SITE UNTIL HARC FINAL DETERMINATION

ADA ASSISTANCE: It is the policy of the City of Key West to comply with all requirements of the Americans with Disabilities Act (ADA). Please call the TTY number at 800-955-8771 or 800-955-8770 (Voice) or the ADA Coordinator at 305-809-3731 at least five business days in advance for sign language interpreters, assistive listening devices, or materials in accessible format.

PROPERTY APPRAISER INFORMATION

qPublic.net™ Monroe County, FL

Summary

Parcel ID 00040170-000000
 Account # 1040886
 Property ID 1040886
 Millage Group 10KW
 Location 1119 SOUTH ST , KEY WEST
 Address
 Legal KW GEORGE W NICHOLS SUB PB1-42 LOT 12 SQR 1 TR 18 PT OF LOT 16 CO JUDGE
 Description SERIES 3-A-9 E1-448 OR375-428/429 OR375-490 OR839-1675/1676
 OR839-1704L/E OR1232-256D/C OR2792-198/99
 (Note: Not to be used on legal documents)
 Neighborhood 6131
 Property Class MULTI FAMILY LESS THAN 10 UNITS (0800)
 Subdivision George W Nichols Sub
 Sec/Twp/Rng 05/68/25
 Affordable No
 Housing



Owner

DENNY CARL
 1119 SOUTH ST
 KEY WEST FL 33040-4807

Valuation

	2016	2015	2014	2013
+ Market Improvement Value	\$51,826	\$149,510	\$150,766	\$152,951
+ Market Misc Value	\$364	\$317	\$288	\$288
+ Market Land Value	\$576,238	\$441,700	\$282,011	\$262,335
= Just Market Value	\$628,428	\$591,527	\$433,065	\$415,574
= Total Assessed Value	\$432,473	\$393,158	\$357,417	\$324,925
- School Exempt Value	\$0	\$0	\$0	\$0
= School Taxable Value	\$628,428	\$591,527	\$433,065	\$415,574

Land

Land Use	Number of Units	Unit Type	Frontage	Depth
MULTI RES DRY (080D)	5,064.00	Square Foot	0	0

Buildings

Building ID 3144
 Style
 Building Type M.F. - R2 / R2
 Gross Sq Ft 2288
 Finished Sq Ft 1248
 Stories 2 Floor
 Condition AVERAGE
 Perimeter 224
 Functional Obs 0
 Economic Obs 0
 Depreciation % 78
 Interior Walls WALL BD/WD WAL
 Exterior Walls ABOVE AVERAGE WOOD
 Year Built 1930
 Foundation WD CONC PADS
 Roof Type GABLE/HIP
 Roof Coverage METAL
 Flooring Type CONC S/B GRND
 Heating Type NONE with 0% NONE
 Bedrooms 3
 Full Bathrooms 2
 Half Bathrooms 0
 Grade 450
 Number of Fire Pl 0

Code	Description	Sketch Area	Finished Area	Perimeter
FLA	FLOOR LIV AREA	1,248	1,248	0
OPF	OP PRCH FIN LL	448	0	0
OUF	OP PRCH FIN UL	406	0	0
PTO	PATIO	126	0	0
SBF	UTIL FIN BLK	60	0	0
TOTAL		2,288	1,248	0

Yard Items

Description	Year Built	Roll Year	Quantity	Units	Grade
PATIO	1959	1960	1	120 SF	1

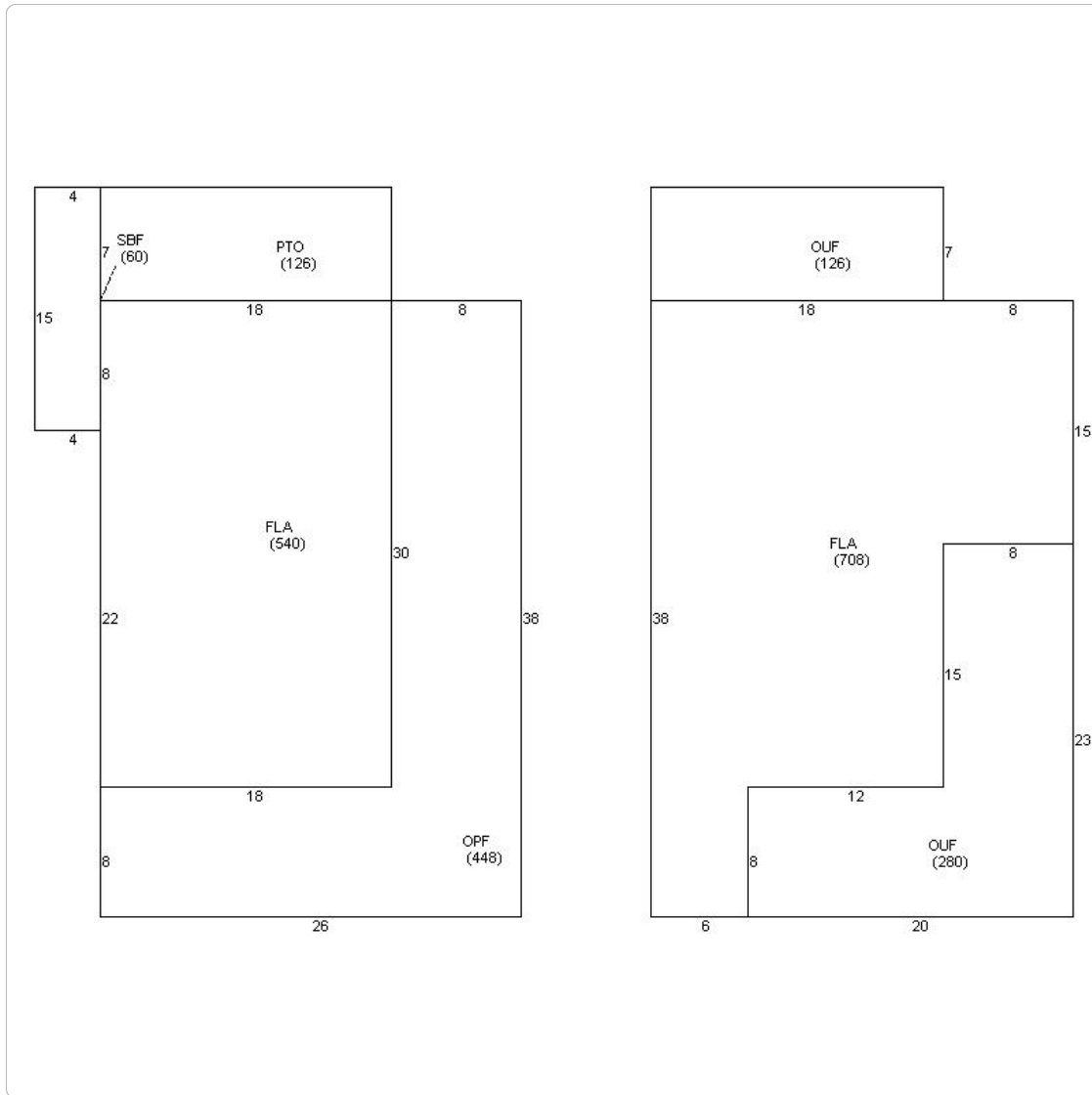
Sales

Sale Date	Sale Price	Instrument	Instrument Number	Deed Book	Deed Page	Sale Qualification	Vacant or Improved
4/14/2016	\$650,000	Warranty Deed		2792	198	03 - Qualified	Improved
9/1/1981	\$40	Warranty Deed		839	1704	U - Unqualified	Improved

Permits

Number ↕	Date Issued ↕	Date Completed ↕	Amount ↕	Permit Type ↕	Notes ↕
0002603	9/25/2000	12/1/2000	\$2,500		REPLACE ROTTEN FRAMING
9800519	2/27/1998		\$2,000	Residential	UPGRADE SERVICE 200 AMP

Sketches (click to enlarge)



Photos





Map



No data available for the following modules: Commercial Buildings, Mobile Home Buildings, Exemptions.

The Monroe County Property Appraiser's office maintains data on property within the County solely for the purpose of fulfilling its responsibility to secure a just valuation for ad valorem tax purposes of all property within the County. The Monroe County Property Appraiser's office cannot guarantee its accuracy for any other purpose. Likewise, data provided regarding one tax year may not be applicable in prior or subsequent years. By requesting such data, you hereby understand and agree that the

Last Data Upload: 6/21/2017 1:33:07 AM

