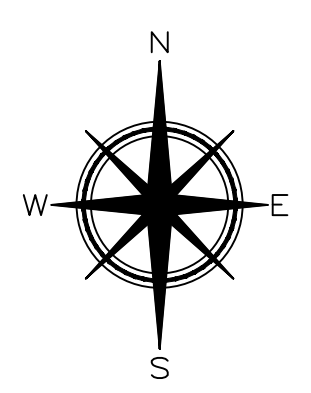
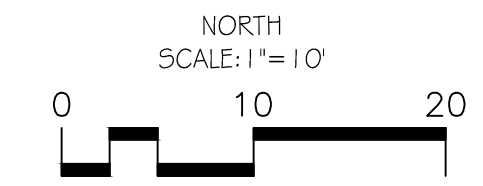
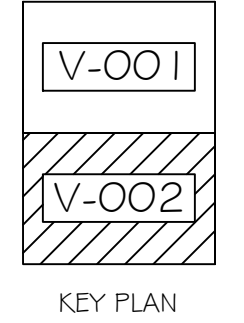


MATCH LINE SEE SHEET V-001  
 MATCH LINE SEE SHEET V-002

P.O.B. - PARCEL A  
 P.O.C. - PARCEL B



**SURVEYORS CERTIFICATION**

I HEREBY CERTIFY THAT THIS SURVEY WAS MADE UNDER MY RESPONSIBLE CHARGE AND MEETS THE MINIMUM TECHNICAL STANDARDS AS SET FORTH IN CHAPTER 5J-17.05, FLORIDA ADMINISTRATIVE CODE, PURSUANT TO SECTION 472.027, FLORIDA STATUTES AND COMPLIES WITH CHAPTER 177, PART II FLORIDA STATUTES.

NOT VALID WITHOUT THE SIGNATURE AND THE RAISED SEAL OF A FLORIDA SURVEYOR AND MAPPER

SIGNED \_\_\_\_\_  
 ERIC A. ISAACS, PSM #6783, PROFESSIONAL SURVEYOR AND MAPPER, LB# 7847

**FLORIDA KEYS LAND SURVEYING**  
 19960 OVERSEAS HIGHWAY  
 SUGARLOAF KEY, FL 33042  
 PHONE: (305) 394-3690  
 FAX: (305) 509-7373  
 EMAIL: FKLSeMail@gmail.com

<b>MAP OF TOPOGRAPHIC &amp; BOUNDARY SURVEY</b>			
<b>-MARTY'S PLACE, BERTHA, VENETIAN &amp; DENNIS STREETS - KEY WEST, MONROE COUNTY, STATE OF FLORIDA</b>			
DATE: 10/23/2013	SURVEY BY: EAI	PROJECT: VENETIA TOPO	
ORDER: _____	DRAWN BY: EAI	H. SCALE: 1"=10'	
BOOK: FB 105	CHECKED BY: _____	SHEET 2 OF 2	