Historic Architectural Review Commission
Staff Report for Item 3

To:	Acting Chairman Greg Oropeza and Historic Architectural Review Commission Members
From:	Enid Torregrosa-Silva, MSHP Historic Preservation Planner
Meeting Date:	August 23, 2022
Applicant:	Robert A. Jensen, Owner
Application Number:	H2022-0030
Address:	411 Louisa Street

Description of Work:

Modifications to front, side, and rear walls of an existing addition. Second-story addition at rear of property.

Site Facts:

The site under review contains one principal house and an accessory structure located on the southwest portion of the lot. A swimming pool and decks are found behind a one-story structure. By reviewing the Sanborn maps, on the east side of the existing building there are portions of a one-story historic house. Additions to the building were done to its rear east and west side, making the historic building almost non-existing. Staff believes that the latest additions were built in late 1990's. A four feet picket fence with a gatehouse can be found in the front yard. The site has a deck in front of the one and a half-story structure.

Most of the residential complex is one-story, except for the southwest portion, which is one and a half-story. The half story is an open vaulted ceiling that includes a living room. Analyzing the urban context, the house to the west side is on a corner lot and is one and a half story non-historic structure. There are two one-story houses abutting the rear yard of the site under review; 404 Catherine Street is non-contributing, and 410 Catherine Street is a contributing resource to the historic district, build circa 1912.

On June 16, 2022, the Planning Board approved under Resolution 2022-037 variances for front, side, and rear yards setbacks as well as variances for impervious surface ratio and open space coverage. Staff approved renovations for the east portion of the house which include new windows, doors, siding/ trims repairs or replacement as needed, and rear gable roof.

On July 27, 2022, the Commission motioned to postpone the item and asked the applicant to bring revisions back after some discussions.

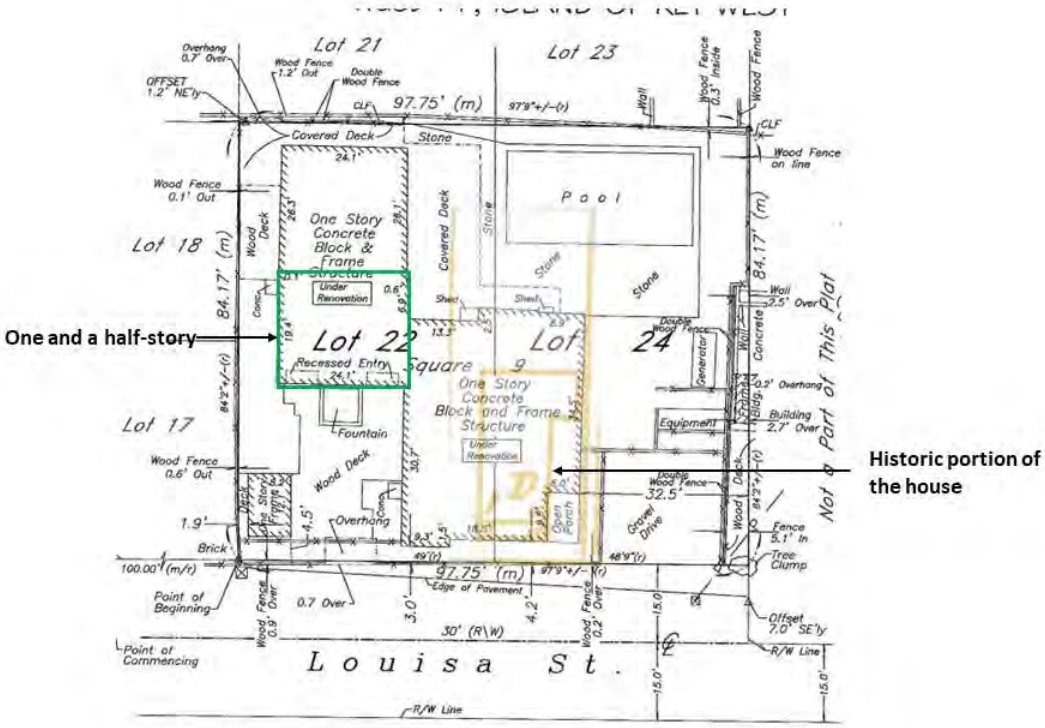

Graphic depiction of 1962 Sanborn map and one and a half-story portion of the house over the site's survey.

Ordinance Cited on Review:

- Section 102-217 (2), demolition for non-contributing or non-historic structures of the Land Development Regulations.

Staff Analysis:

The Certificate of Appropriateness under review proposes the demolition of a non-historic rear addition and partial front walls on the first floor of the southwestern part of the existing building. The application also includes the demolition of rear and side roof overhangs attached to the rear one-story addition. The submitted plans include new treatment of first floor front elevation of the southwestern portion of the house as well as a two-story rear addition.

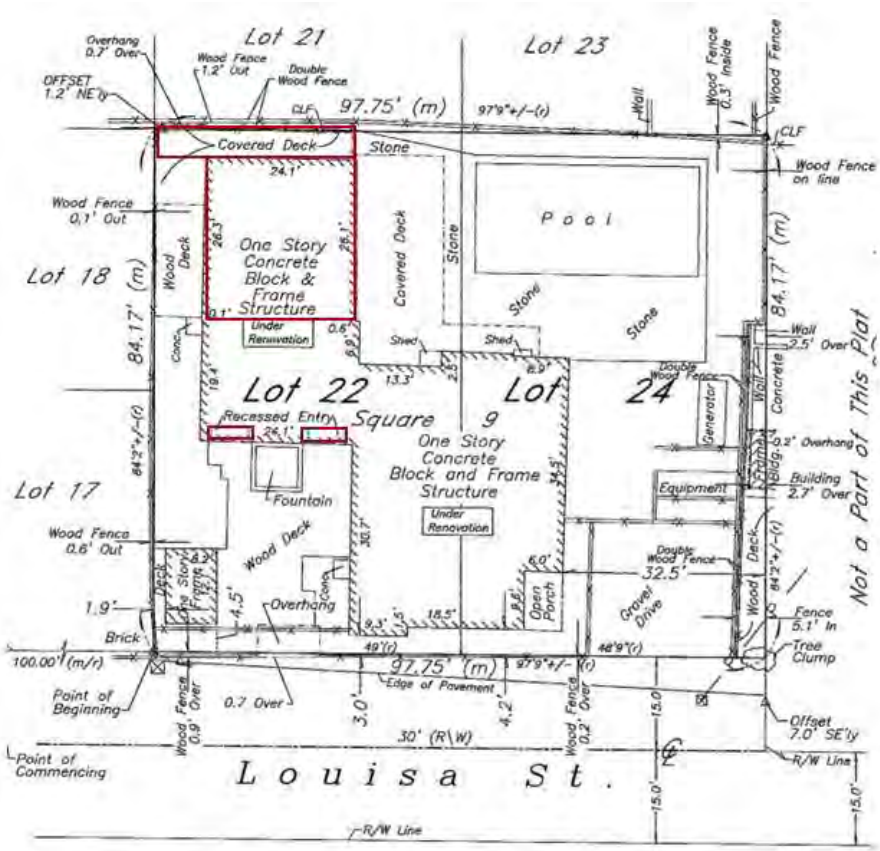

Proposed demolition for non-historic portions of the house is highlighted in red.

The Historic Architectural Review Commission shall not issue a certificate of appropriateness that would result in:

(1) Removing buildings or structures that are important in defining the overall historic character of a district or neighborhood so that the character is diminished.

It is staff's opinion that the non-historic elements under consideration are not significant structures that can define the overall historic character of the neighborhood. The site has no historic structures.

(2) Removing historic buildings or structures and thus destroying the historic relationship between buildings or structures and open space.

The structures under review are not historic and their demolition will not affect any urban relationship acquired through time.

(3) *Removing an historic building or structure in a complex; or removing a building facade; or removing a significant later addition that is important in defining the historic character of a site or the surrounding district or neighborhood.*

It is staff's opinion that the structures in question are not significant elements to the site or surrounding neighborhood.

(4) *Removing buildings or structures that would otherwise qualify as contributing, as set forth in section 102-62(3).*

It is staff's opinion that the structures under review will not qualify to be contributing to the building or site in a near future.

Staff finds that the requested demolition of non-historic elements are in accordance with current ordinance for demolitions under the LDR's. Nevertheless, staff opines that the replacement of a one-story rear addition with a two-story structure will have an adverse effect in the surrounding and immediate adjacent properties as its mass and scale is larger than the existing structure in the site and surrounding one-story buildings. The proximity of it to the rear property line is foreign to the urban pattern found in the area where low profile structures abut the rear yard. Staff finds the removal of existing entryways for the southwestern portion of the house to be consistent with the regulations. If approved, this will be the only required reading.

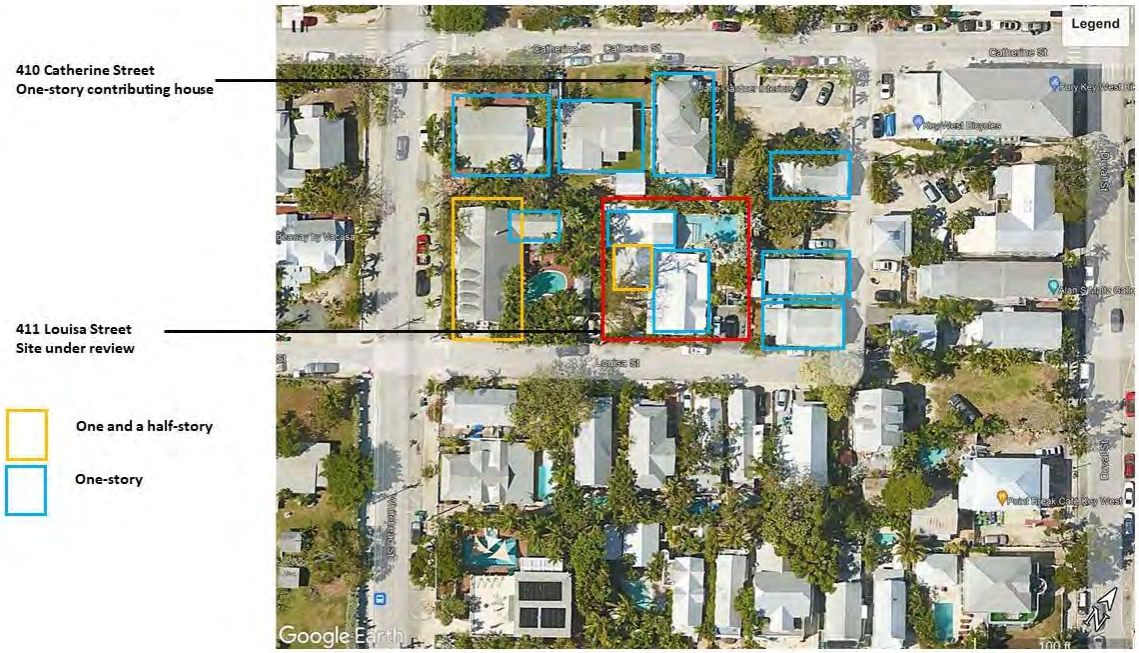

Immediate adjacent context one and a half-story vs. one-story houses.

APPLICATION

HARC MAJOR PROJECTS CERTIFICATE OF APPROPRIATENESS

$420 NON-REFUNDABLE BASE APPLICATION FEE - OTHER FEES MAY BE APPLICABLE Rev 12/14/2020 ET

City of Key West
1300 White Street
Key West, Florida 33040

HARC COA #	REVISION #	INITIAL & DATE
2022-0030		TAK
FLOOD ZONE	ZONING DISTRICT	BLDG PERMIT #

A PRE-APPLICATION MEETING WITH HARC STAFF IS REQUIRED PRIOR TO SUBMITTAL

ADDRESS OF PROPOSED PROJECT:	411 Louisa St, Key West, FL 33040	
NAME ON DEED:	EMERALD REVOCABLE TRUST 10/01/2019	**PHONE NUMBER**
OWNER'S MAILING ADDRESS:	411 Louisa St, Key West FL 33040	**EMAIL**
APPLICANT NAME:	Robert A. Jensen	**PHONE NUMBER** (305) 440-2136
APPLICANT'S ADDRESS:	411 Louisa St, Key West, FL 33040	**EMAIL** robert@robertajensen.com
APPLICANT'S SIGNATURE:		**DATE** 21 JUNE 2022

ANY PERSON THAT MAKES CHANGES TO AN APPROVED CERTIFICATE OFAPPROPRIATENESS MUST SUBMIT A NEW APPLICATION.

FLORIDA STATUTE 837.06: WHOEVER KNOWINGLY MAKES A FALSE STATEMENT IN WRITING AND WITH THE INTENT TO MISLEAD A PUBLIC SERVANT IN THE PERFORMANCE OF HIS OR HER OFFICIAL DUTY SHALL BE GUILTY OF A MISDEMEANOR OF THE SECOND-DEGREE PUNISHABLE PER SECTION 775.082 OR 775.083. THE APPLICANT FURTHER HEREBY ACKNOWLEDGES THAT THE SCOPE OF WORK AS DESCRIBED IN THE APPLICATION SHALL BE THE SCOPE OF WORK THAT IS CONTEMPLATED BY THE APPLICANT AND THE CITY. THE APPLICANT FURTHER STIPULATES THAT SHOULD FURTHER ACTION BE TAKEN BY THE CITY FOR EXCEEDING THE SCOPE OF THE DESCRIPTION OF WORK, AS DESCRIBED HEREIN, AND IF THERE IS CONFLICTING INFORMATION BETWEEN THE DESCRIPTION OF WORK AND THE SUBMITTED PLANS, THE AFOREMENTIONED DESCRIPTION OF WORK SHALL BE CONTROLLING.

PROJECT INCLUDES: REPLACEMENT OF WINDOWS ___ RELOCATION OF A STRUCTURE ___ ELEVATION OF A STRUCTURE ___
PROJECT INVOLVES A CONTRIBUTING STRUCTURE: YES ___ NO X INVOLVES A HISTORIC STRUCTURE: YES X NO ___
PROJECT INVOLVES A STRUCTURE THAT IS INDIVIDUALLY LISTED ON THE NATIONAL REGISTER: YES ___ NO X

DETAILED PROJECT DESCRIPTION INCLUDING MATERIALS, HEIGHT, DIMENSIONS, SQUARE FOOTAGE, LOCATION, ETC.

GENERAL: Modifications to the front, side and rear walls of the existing addition. Second story addition in the rear of the property.

MAIN BUILDING: All work related to modifications and 2nd story addition are part of the main building.

DEMOLITION (PLEASE FILL OUT AND ATTACH DEMOLITION APPENDIX):

RECEIVED
JUN 22 2022
BY: TK

APPLICATIONS MUST BE SUBMITTED IN PERSON WITH HARD COPIES BY 3PM ON THE SCHEDULED DEADLINE
PLEASE SEND AN ELECTRONIC COPY OF ALL DOCUMENTS CITY_HARC@CITYOFKEYWEST-FL.GOV

ACCESSORY STRUCTURE(S): N/A	
PAVERS: N/A	**FENCES:** n/a
DECKS: Composite decking over wood frame front patio composite decking rear porch	**PAINTING:** White paint or HARC approved pastel color Per approved submitted color
SITE (INCLUDING GRADING, FILL, TREES, ETC): No major grading is proposed.	**POOLS (INCLUDING EQUIPMENT):**
ACCESSORY EQUIPMENT (GAS, A/C, VENTS, ETC):	**OTHER:**

OFFICIAL USE ONLY:	**HARC COMMISSION REVIEW**	**EXPIRES ON:**
MEETING DATE: 7.27.22	__APPROVED __NOT APPROVED ✓ DEFERRED FOR FUTURE CONSIDERATION	INITIAL: HH
MEETING DATE:	__APPROVED __NOT APPROVED __DEFERRED FOR FUTURE CONSIDERATION	INITIAL:
MEETING DATE:	__APPROVED __NOT APPROVED __DEFERRED FOR FUTURE CONSIDERATION	INITIAL:

REASONS OR CONDITIONS:

Postponed 8.23.22

STAFF REVIEW COMMENTS:

FIRST READING FOR DEMO:	SECOND READING FOR DEMO:
HARC STAFF SIGNATURE AND DATE:	HARC CHAIRPERSON SIGNATURE AND DATE:

THIS APPLICATION MAY BE REVIEWED BY PLANNING DEPARTMENT STAFF.

HARC CERTIFICATE OF APPROPRIATENESS: DEMOLITION APPENDIX

City of Key West
1300 White Street
Key West, Florida 33040

HARC COA #	INITIAL & DATE
2022-0030	TAK
ZONING DISTRICT	BLDG PERMIT #

ADDRESS OF PROPOSED PROJECT:	411 Louisa St, Key West, FL 33040
PROPERTY OWNER'S NAME:	EMERALD REVOCABLE TRUST 10/01/2019
APPLICANT NAME:	Robert A. Jensen

I hereby certify I am the owner of record and that the work shall conform to all applicable laws of this jurisdiction. By receiving a Certificate of Appropriateness, I realize that this project will require a Building Permit approval ***PRIOR to proceeding with the work outlined above*** *and that a final inspection is required under this application. I also understand that* ***any changes to an approved Certificate of Appropriateness must be submitted for review.***

PROPERTY OWNER'S SIGNATURE Robert A Jensen

ROBERT A. JENSEN
21 JUN 2022 **DATE AND PRINT NAME**

DETAILED PROJECT DESCRIPTION OF DEMOLITION

Demolition of the non historic side and rear roof overhangs, demolition of front, rear and side walls of the existing rear addition as part of modifications of the walls and 2nd story addition process

CRITERIA FOR DEMOLITION OF CONTRIBUTING OR HISTORIC STRUCTURES:

Before any Certificate of Appropriateness may be issued for a demolition request, the Historic Architectural Review Commission must find that the following requirements are met (please review and comment on each criterion that applies):

(1) If the subject of the application is a contributing or historic building or structure, then it should not be demolished unless its condition is irrevocably compromised by extreme deterioration or it does not meet any of the following criteria:

(a) The existing condition of the building or structure is irrevocably compromised by extreme deterioration.

N/A

(2) Or explain how the building or structure meets the criteria below:

(a) Embodies no distinctive characteristics of a type, period, or method of construction of aesthetic or historic significance in the city and is not a significant and distinguishable building entity whose components may lack individual distinction.

N/A

RECEIVED
JUN 22 2022
BY: TK

Nothing in this application is intended to alter the authority of the Building Official to condemn for demolition dangerous buildings, as provided in Section 102-218 of the Land Development Regulations and Chapter 14 of the Code of Ordinances.

(b) Is not specifically associated with events that have made a significant contribution to local, state, or national history.

Not associated with events of local, state nor national history.

(c) Has no significant character, interest, or value as part of the development, heritage, or cultural characteristics of the city, state or nation, and is not associated with the life of a person significant in the past.

No significatn character, interest, or value is affected by the proposed demolition.

(d) Is not the site of a historic event with significant effect upon society.

Property is not the site of a historic event.

(e) Does not exemplify the cultural, political, economic, social, or historic heritage of the city.

No cultural, political, economic, social, or historic heritage of the city is affected by the demolition.

(f) Does not portray the environment in an era of history characterized by a distinctive architectural style.

Does not portray the environment in an era of history.

(g) If a part of or related to a square, park, or other distinctive area, nevertheless should not be developed or preserved according to a plan based on the area's historic, cultural, natural, or architectural motif.

N/A

(h) Does not have a unique location or singular physical characteristic which represents an established and familiar visual feature of its neighborhood or of the city, and does not exemplify the best remaining architectural type in a neighborhood.

N/A

Nothing in this application is intended to alter the authority of the Building Official to condemn for demolition dangerous buildings, as provided in Section 102-218 of the Land Development Regulations and Chapter 14 of the Code of Ordinances.

(i) Has not yielded, and is not likely to yield, information important in history,

N/A

CRITERIA FOR DEMOLITION OF NON-CONTRIBUTING OR NON-HISTORIC STRUCTURES:

The following criteria will also be reviewed by the Historic Architectural Review Commission for proposed demolitions. The Commission shall not issue a Certificate of Appropriateness that would result in the following conditions (please review and comment on each criterion that applies):

(1) Removing buildings or structure that are important in defining the overall historic character of a district or neighborhood so that the character is diminished.

The demolished roofs and walls are not important in defining the overall historic character of a district.

(2) Removing historic buildings or structures and thus destroying the historic relationship between buildings or structures and open space.

No historic relationship between other buildings or structures and open space.

(3) Removing an historic building or structure in a complex; or removing a building façade; or removing a significant later addition that is important in defining the historic character of a site or the surrounding district or neighborhood.

Not defining to the historic character of a site or the surrounding district.

(4) Removing buildings or structures that would otherwise qualify as contributing.

Does not qualify as contributing structure.

SANBORN MAPS

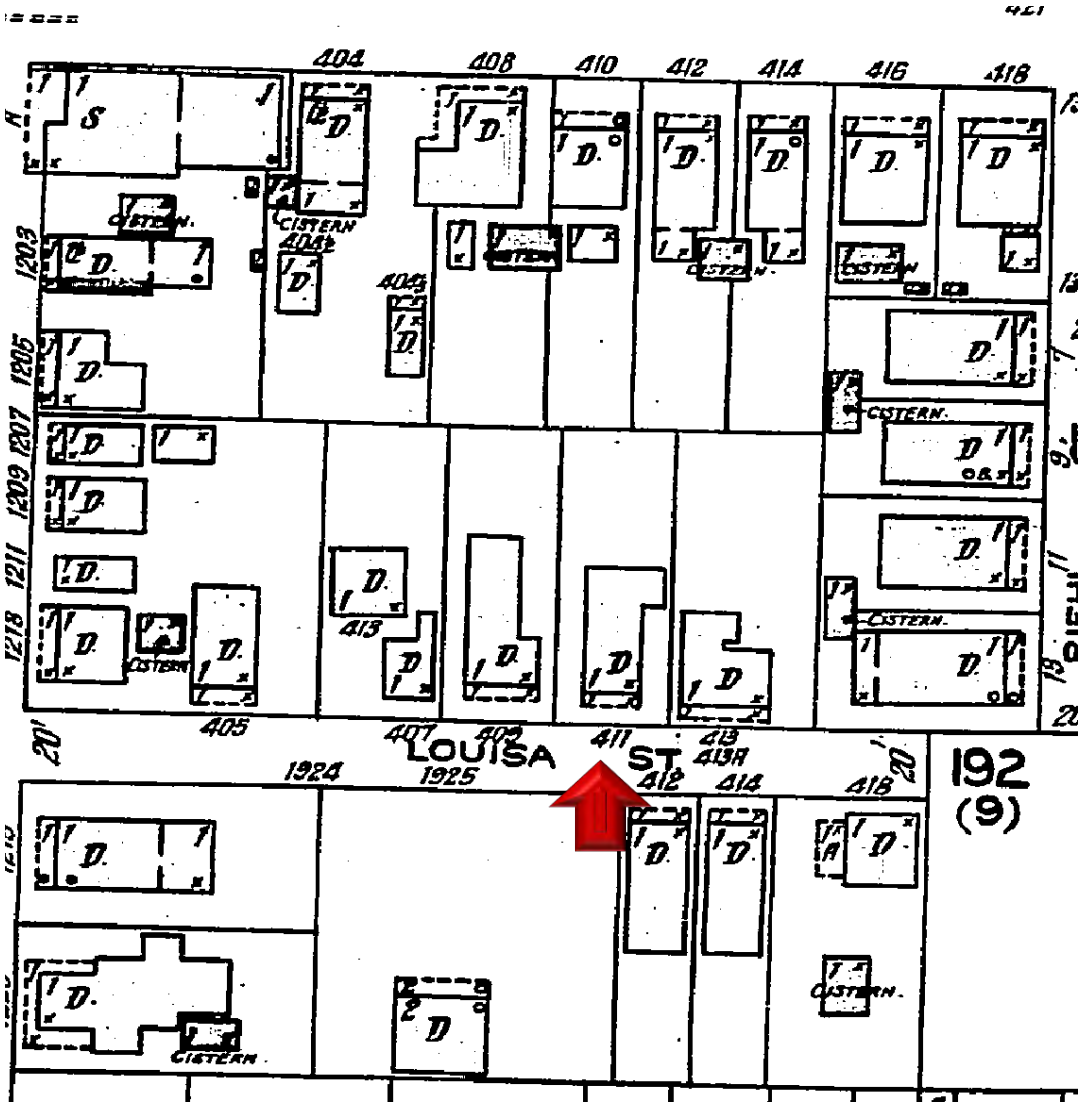

Sanborn Map 1926

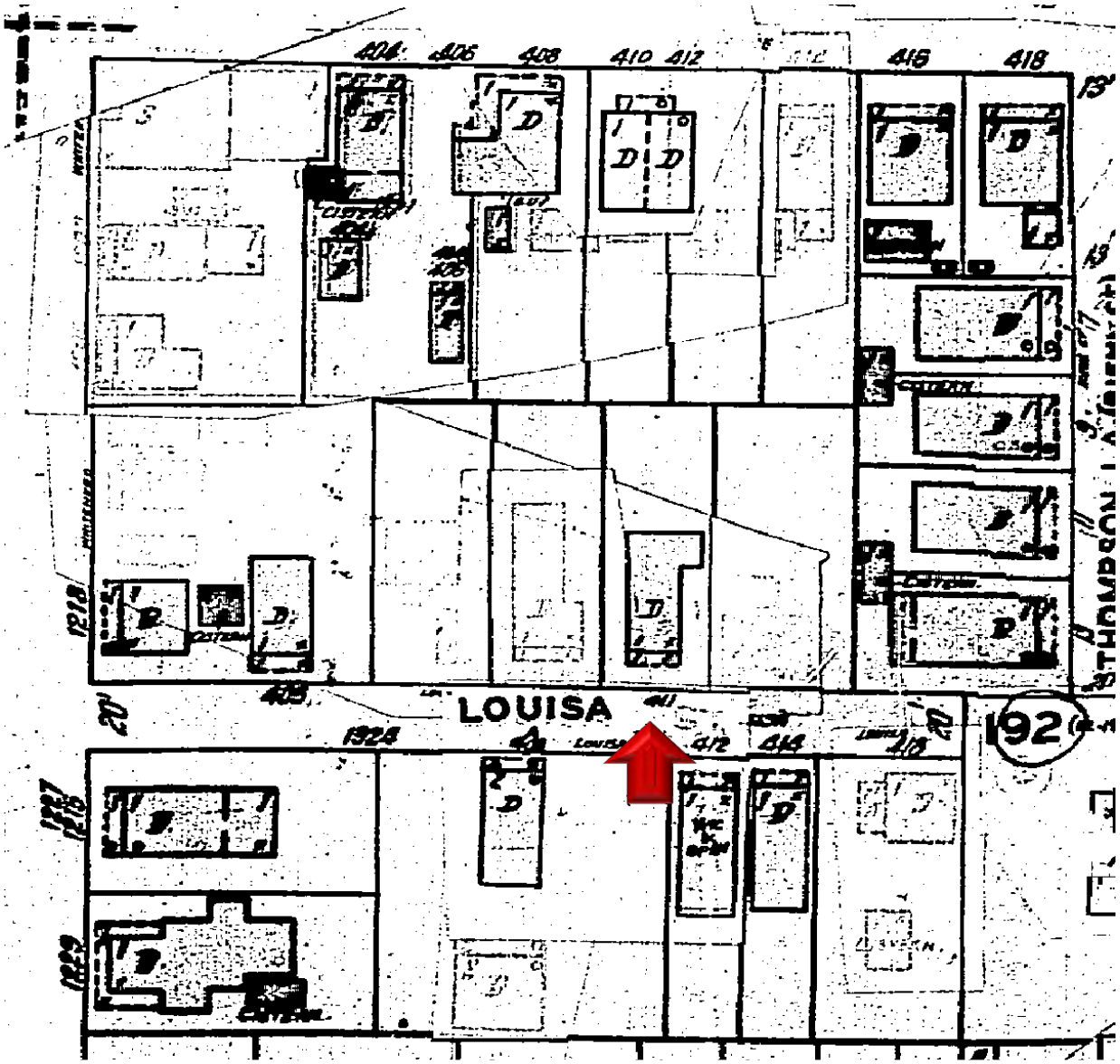

Sanborn Map 1948

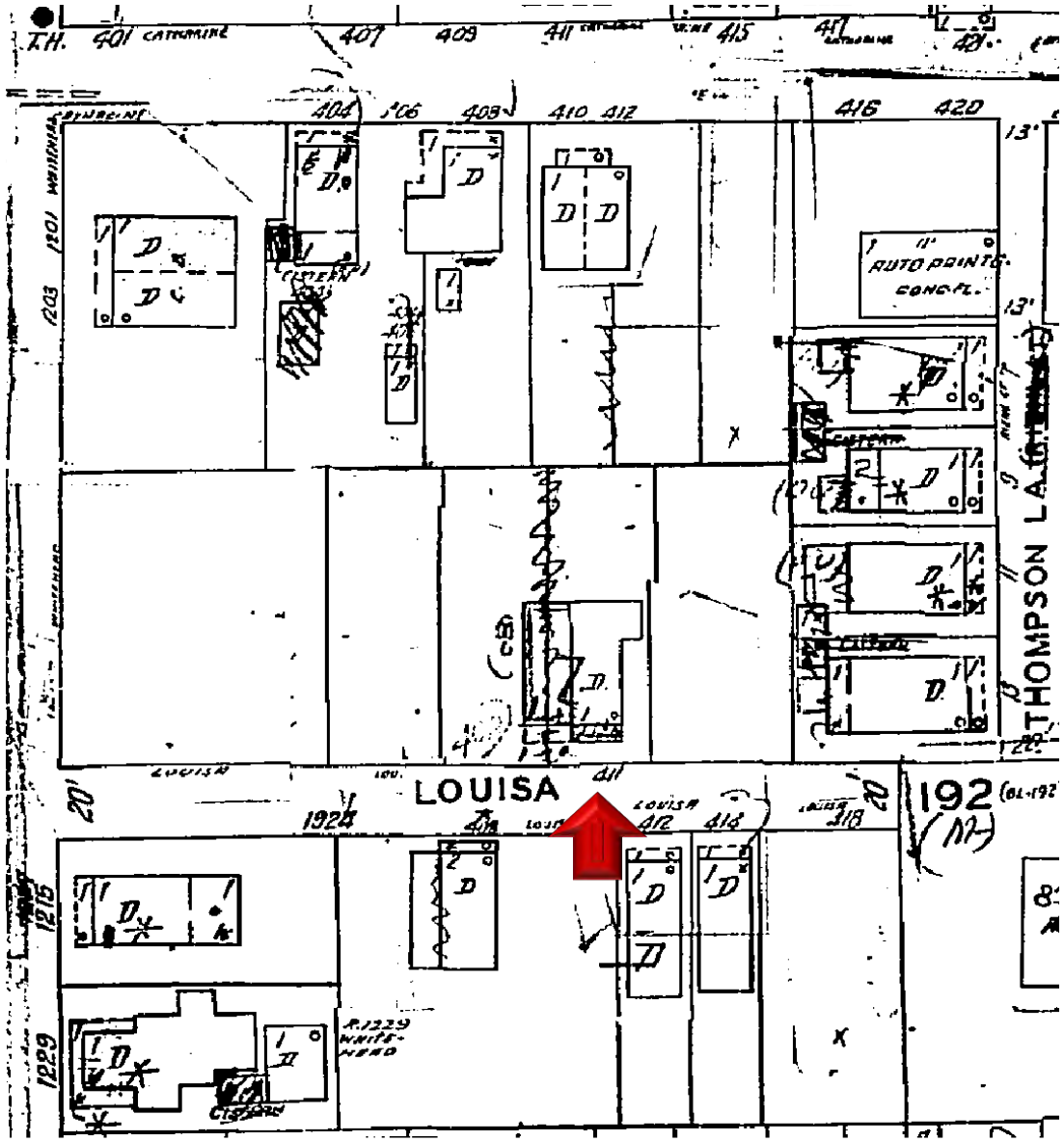

Sanborn Map 1962

PROJECT PHOTOS

411 Louisa Street circa 1965. Monroe County Library.

411 Louisa St
(front view)

411 Louisa St
(left view)

411 Louisa St
(right view)

411 Louisa St
(rear view)



410
Doña Calabash

GMC

SURVEY

Boundary Survey Map of Lots 22 and 24, Square 9, Tract 11, ISLAND OF KEY WEST

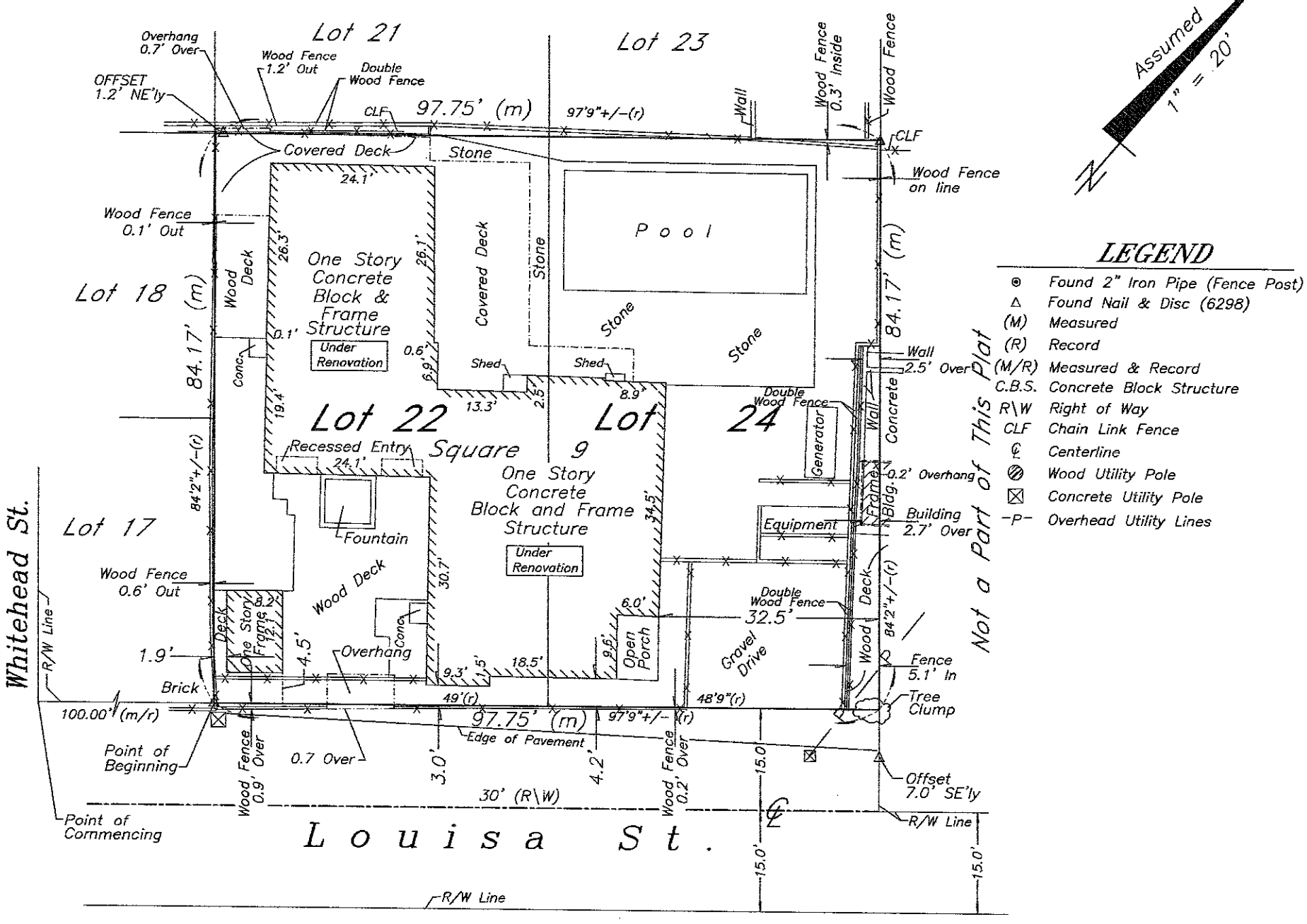

NOTES:

1. The legal description shown hereon was furnished by the client or their agent.
2. Underground foundations and utilities were not located.
3. All angles are 90° (Measured & Record) unless otherwise noted.
4. Street address: 411 Louisa Street, Key West, FL.
5. This survey is not valid without the signature and the original raised seal of a Florida licensed surveyor and mapper.
6. Lands shown hereon were not abstracted for rights-of-way, easements, ownership, or other instruments of record.
7. North Arrow is assumed and based on the legal description.
8. Date of field work: November 13, 2020 and February 28, 2022
9. Ownership of fences is undeterminable, unless otherwise noted.
10. Adjoiners are not furnished.

BOUNDARY SURVEY OF: On the Island of Key West, in Square Number 9, in Tract 11, according to W.A. Whitehead's map or plan of said Island delineated in Feb. 1829, but better known and described as Lots 22 and 24, according to a diagram of said Square 9 in Tract 11, made by Douglas T. Sweeny and recorded in Book "L" of Deeds, Page 564, Monroe County, Florida, Records: said lots commencing at a point on Louisa Street 100 feet from the corner of Whitehead and Louisa Streets and running thence along Louisa Street in a Northeasterly direction 97 feet and 9 inches, more or less; thence at right angles in a Northwesterly direction 84 feet and 2 inches, more or less; thence at right angles in a Southwesterly direction 97 feet and 9 inches, more or less; thence at right angles in a Southeasterly direction 84 feet and 2 inches, more or less, to the point of beginning.

BOUNDARY SURVEY FOR: Emerald Revocable Trust;

I HEREBY CERTIFY that this survey was made under my responsible charge and meets the Standard of Practice as set forth by the Florida Board of Professional Surveyors & Mappers in Chapter 5J-17, Florida Administrative Code, pursuant to Section 472.027, Florida Statutes.

J. LYNN O'FLYNN, INC.

J. Lynn O'Flynn, PSM
Florida Reg. #6298

November 16, 2020
Updated 2/28/2022

THIS SURVEY IS NOT ASSIGNABLE

J. LYNN O'FLYNN, Inc.
Professional Surveyor & Mapper
PSM #6298
3430 Duck Ave., Key West, FL 33040
(305) 296-7422 FAX (305) 296-2244

REVISED DESIGN

HARC & Variance Application
FOR
411 Louisa St

SITE LOCATION

LOCATION MAP:

PROJECT LOCATION:
411 Louisa St,
Key West, FL 33040

CLIENT:
Robert A. Jensen & Brandon Jones

THIS DRAWING IS NOT VALID WITHOUT THE SIGNATURE AND ORIGINAL SEAL.

Signature:

Date:

Serge Maintakov
Professional Engineer
State of Florida
License No 71480

REV:	DESCRIPTION:	BY:	DATE:
STATUS:	FINAL		

Artibus Design
Engineering and Planning

Artibus Design
3710 N. Roosevelt Blvd
Key West, FL 33040
(305) 304-3512
www.ArtibusDesign.com
CA # 30835

CLIENT: Robert A. Jensen & Brandon Jones

PROJECT: 411 Louisa St

SITE: 411 Louisa St, Key West, FL 33040

TITLE: Cover

SCALE AT 11x17:	DATE:	DRAWN:	CHECKED:
AS SHOWN	03/11/22	GA	SAM
PROJECT NO:	DRAWING NO:		REVISION:
2202-14	G-100		1

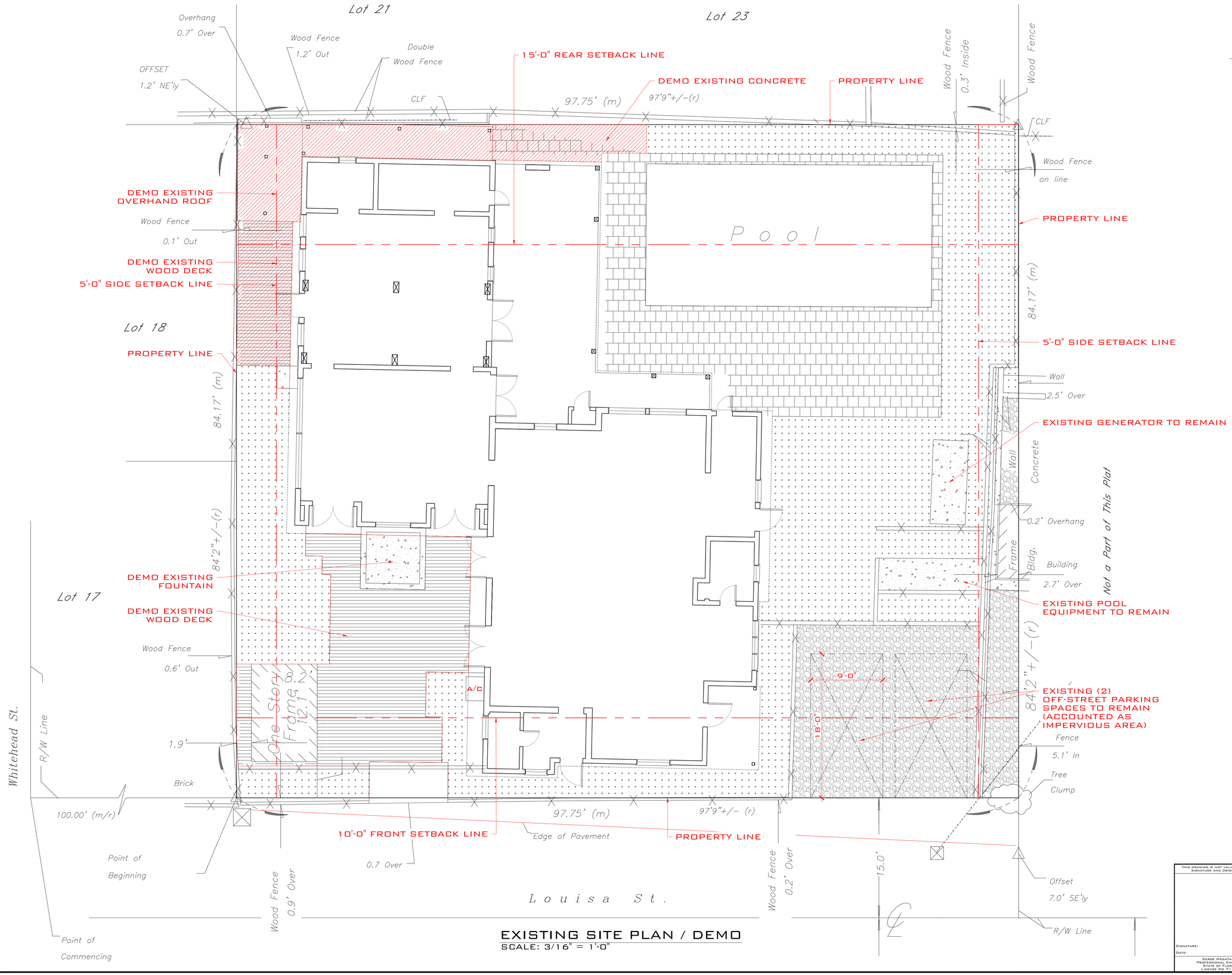

EXISTING SITE PLAN / DEMO

SCALE: 3/16" = 1'-0"

REV:	DESCRIPTION:	BY:	DATE:
STATUS:	FINAL		

ARTIBUS DESIGN
ENGINEERING AND PLANNING

ARTIBUS DESIGN
3710 N. ROOSEVELT BLVD
KEY WEST, FL 33040
(305) 304-3512
WWW.ARTIBUSDESIGN.COM
CA # 30835

THIS DRAWING IS NOT VALID WITHOUT THE SIGNATURE AND ORIGINAL SEAL

SIGNATURE:

DATE:

SERGE MASHTAKOV
PROFESSIONAL ENGINEER
STATE OF FLORIDA
LICENSE NO 71480

CLIENT: ROBERT A. JENSEN & BRANDON JONES

PROJECT: 411 LOUISA ST

SITE: 411 LOUISA ST, KEY WEST, FL 33040

TITLE: EXISTING SITE PLAN

SCALE AT 11x17:	DATE:	DRAWN:	CHECKED:
AS SHOWN	03/28/22	DA	SAM
PROJECT NO:	DRAWING NO:	REVISION:	
2202-14	C-101	1	

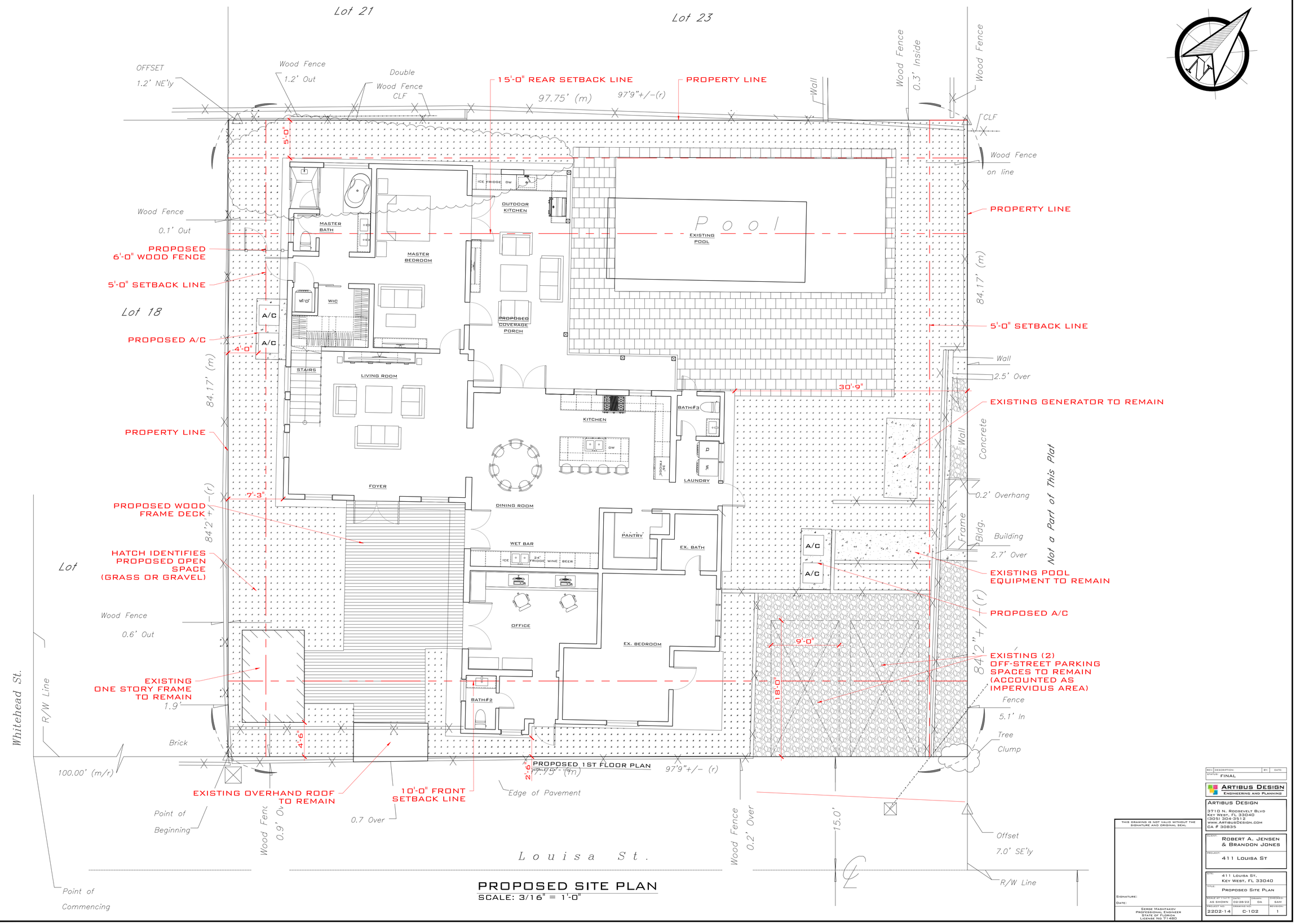

PROPOSED SITE PLAN
SCALE: 3/16" = 1'-0"

REV:	DESCRIPTION:	BY:	DATE:
STATUS: FINAL			

ARTIBUS DESIGN
ENGINEERING AND PLANNING

ARTIBUS DESIGN
3710 N. ROOSEVELT BLVD
KEY WEST, FL 33040
(305) 304-3512
WWW.ARTIBUSDESIGN.COM
CA # 30835

CLIENT: ROBERT A. JENSEN & BRANDON JONES

PROJECT: 411 LOUISA ST

SITE: 411 LOUISA ST, KEY WEST, FL 33040

TITLE: PROPOSED SITE PLAN

SCALE AT 11"X17":	DATE:	DRAWN:	CHECKED:
AS SHOWN	03.28.22	GA	SAM
PROJECT NO:	DRAWING NO:	REVISION:	
2202-14	C-102	1	

THIS DRAWING IS NOT VALID WITHOUT THE SIGNATURE AND ORIGINAL SEAL

SIGNATURE:

DATE:

SERGE MASHTAKOV
PROFESSIONAL ENGINEER
STATE OF FLORIDA
LICENSE NO 71480

SITE DATA:

TOTAL SITE AREA:	±8,227.30 SQ.FT
LAND USE:	HHDR (HISTORIC HIGH DENSITY RESIDENTIAL)
FLOOD ZONE:	AE7

SETBACKS

FRONT:	
REQUIRED	10'-0"
EXISTING	2'-6"
PROPOSED	NO CHANGES
	VARIANCE REQUIRED
LEFT SIDE:	
REQUIRED	5'-0"
EXISTING	0'-0"
PROPOSED	4'-0" (TO A/C CONDENSER)
	IMPROVEMENT, VARIANCE REQUIRED
RIGHT SIDE:	
REQUIRED	5'-0"
EXISTING	30'-9"
PROPOSED	NO CHANGES
REAR:	
REQUIRED	15-0"
EXISTING	0'-0"
PROPOSED	5'-0"
	IMPROVEMENT, VARIANCE REQUIRED

MAXIMUM IMPERVIOUS SURFACE RATIO:

REQUIRED:	60% (4,936.38 SQ.FT.)
EXISTING	65.26% (±5,369.0 SQ.FT.)
PROPOSED	64.10% (±5,274.0 SQ.FT.)
	IMPROVEMENT, VARIANCE REQUIRED

MAXIMUM BUILDING COVERAGE:

REQUIRED	50% (4,113.65 SQ.FT.)
EXISTING	44.10% (±3,628.6 SQ.FT)
PROPOSED	41.62% (±3,424.4 SQ.FT)
	IMPROVEMENT

OPEN SPACE MINIMUM:

REQUIRED	35% (±2,879.55 SQ.FT.)
EXISTING	25.0% (±2,056.3 SQ.FT.)
PROPOSED	31.14% (±2,562.0 SQ.FT.)
	IMPROVEMENT, VARIANCE REQUIRED

THIS DRAWING IS NOT VALID WITHOUT THE SIGNATURE AND ORIGINAL SEAL

SIGNATURE:

DATE:

SERGE MASHTAKOV
PROFESSIONAL ENGINEER
STATE OF FLORIDA
LICENSE No 71480

REV:	DESCRIPTION:	BY:	DATE:
STATUS:	FINAL		

ARTIBUS DESIGN
ENGINEERING AND PLANNING

ARTIBUS DESIGN
3710 N. ROOSEVELT BLVD
KEY WEST, FL 33040
(305) 304-3512
WWW.ARTIBUSDESIGN.COM
CA # 30835

CLIENT: ROBERT A. JENSEN & BRANDON JONES

PROJECT: 411 LOUISA ST

SITE: 411 LOUISA ST, KEY WEST, FL 33040

TITLE: SITE DATA

SCALE AT 11x17:	DATE:	DRAWN:	CHECKED:
AS SHOWN	02.28.22	DA	SAM

PROJECT NO:	DRAWING NO:	REVISION:
2202-14	A-103	1

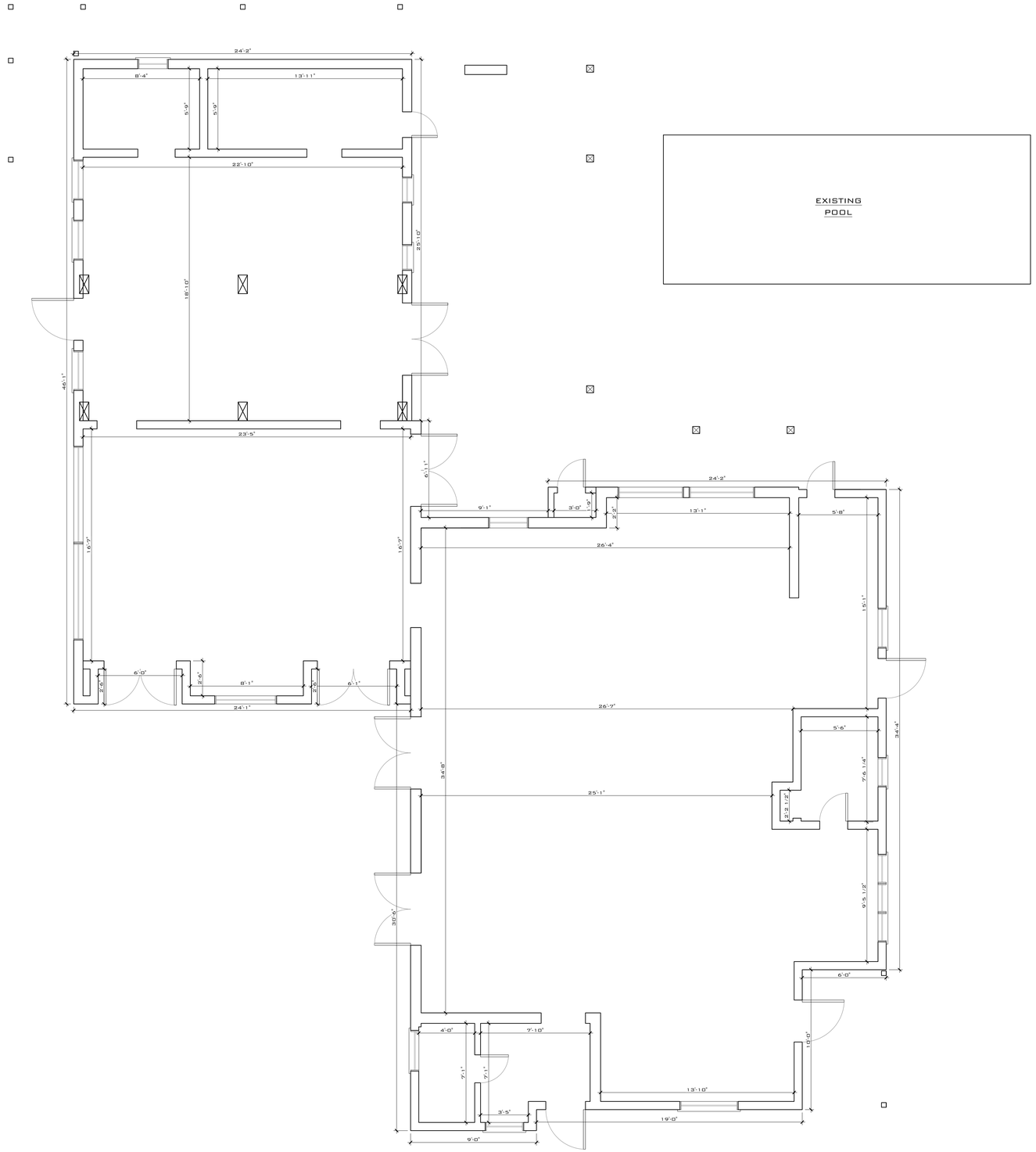

EXISTING FLOOR PLAN

SCALE: 1/4" = 1'-0"

REV:	DESCRIPTION:	BY:	DATE:
STATUS:	FINAL		

ARTIBUS DESIGN
ENGINEERING AND PLANNING

ARTIBUS DESIGN
3710 N. ROOSEVELT BLVD
KEY WEST, FL 33040
(305) 304-3512
WWW.ARTIBUSDESIGN.COM
CA # 30835

THIS DRAWING IS NOT VALID WITHOUT THE SIGNATURE AND ORIGINAL SEAL.

SIGNATURE:

DATE:

SERGE MAGNITSKIY
PROFESSIONAL ENGINEER
STATE OF FLORIDA
LICENSE NO 71480

CLIENT:
ROBERT A. JENSEN
& BRANDON JONES

PROJECT:
411 LOUISA ST

SITE:
411 LOUISA ST,
KEY WEST, FL 33040

TITLE:
EXISTING FLOOR PLAN

SCALE AT 11x17:	DATE:	DRAWN:	CHECKED:
AS SHOWN	03-11-23	DA	SAM
PROJECT NO:	DRAWING NO:		REVISION:
2202-14	A-101		1

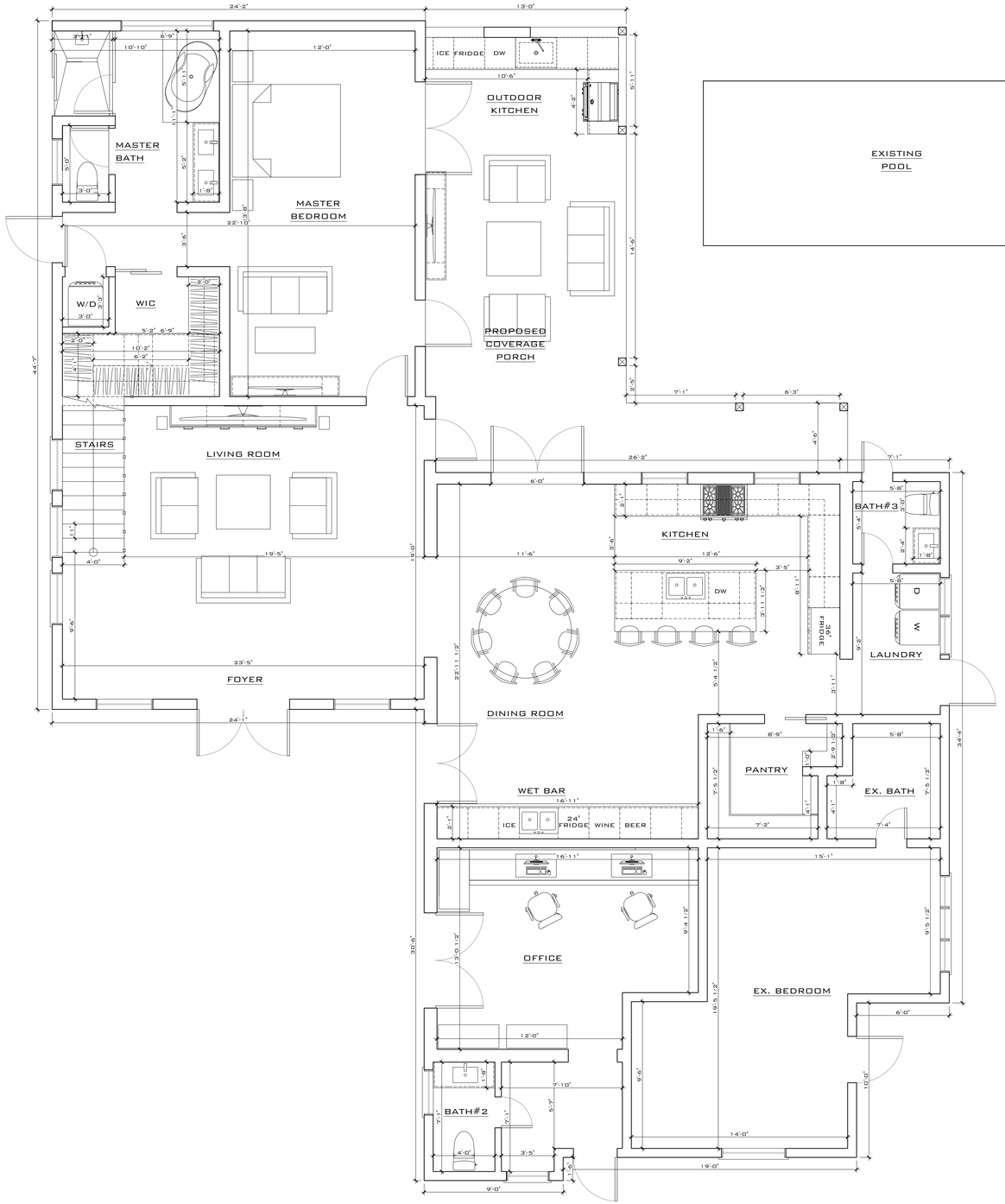

PROPOSED 1ST FLOOR PLAN

SCALE: 1/4" = 1'-0"

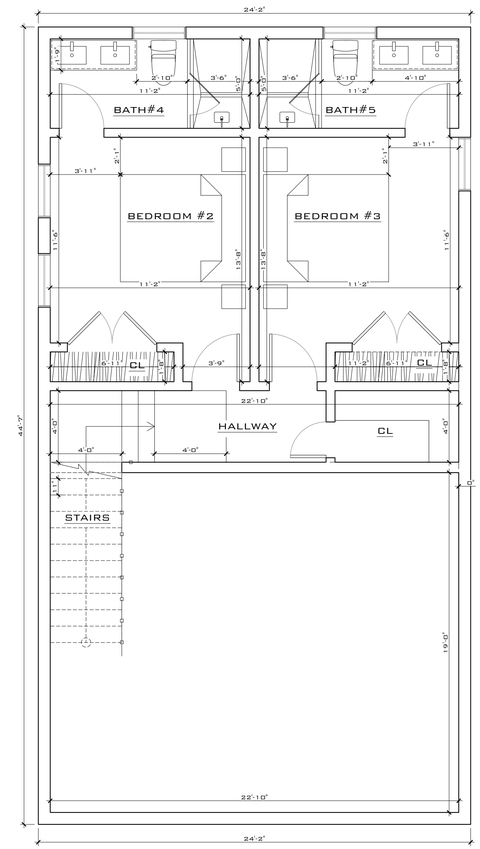

PROPOSED 2ND FLOOR PLAN

SCALE: 1/4" = 1'-0"

REV:	DESCRIPTION:	BY:	DATE:
STATUS:	FINAL		

ARTIBUS DESIGN
ENGINEERING AND PLANNING

ARTIBUS DESIGN
3710 N. ROOSEVELT BLVD
KEY WEST, FL 33040
(305) 304-3512
WWW.ARTIBUSDESIGN.COM
CA # 30835

THIS DRAWING IS NOT VALID WITHOUT THE SIGNATURE AND ORIGINAL SEAL

SIGNATURE:

DATE:

SERGE MASHTAKOV
PROFESSIONAL ENGINEER
STATE OF FLORIDA
LICENSE NO 71480

CLIENT: ROBERT A. JENSEN & BRANDON JONES

PROJECT: 411 LOUISA ST

SITE: 411 LOUISA ST, KEY WEST, FL 33040

TITLE: PROPOSED FLOOR PLAN

SCALE AT 11x17:	DATE:	DRAWN:	CHECKED:
AS SHOWN	03/11/22	GA	SAM
PROJECT NO:	DRAWING NO:	REVISION:	
2202-14	A-102	1	

EXISTING FRONT ELEVATION

SCALE: 3/8" = 1'-0"



PROPOSED FRONT ELEVATION

SCALE: 3/8" = 1'-0"

REV:	DESCRIPTION:	BY:	DATE:
STATUS:	FINAL		

ARTIBUS DESIGN
ENGINEERING AND PLANNING

ARTIBUS DESIGN
3710 N. ROOSEVELT BLVD
KEY WEST, FL 33040
(305) 304-3512
WWW.ARTIBUSDESIGN.COM
CA # 30835

THIS DRAWING IS NOT VALID WITHOUT THE SIGNATURE AND ORIGINAL SEAL

SIGNATURE:

DATE:

SERGE MASHTAKOV
PROFESSIONAL ENGINEER
STATE OF FLORIDA
LICENSE NO 71480

CLIENT: ROBERT A. JENSEN & BRANDON JONES

PROJECT: 411 LOUISA ST

SITE: 411 LOUISA ST, KEY WEST, FL 33040

TITLE: FRONT ELEVATIONS

SCALE AT 11x17:	DATE:	DRAWN:	CHECKED:
AS SHOWN	03-11-22	SA	SAM

PROJECT NO:	DRAWING NO:	REVISION:
2202-14	A-103	1

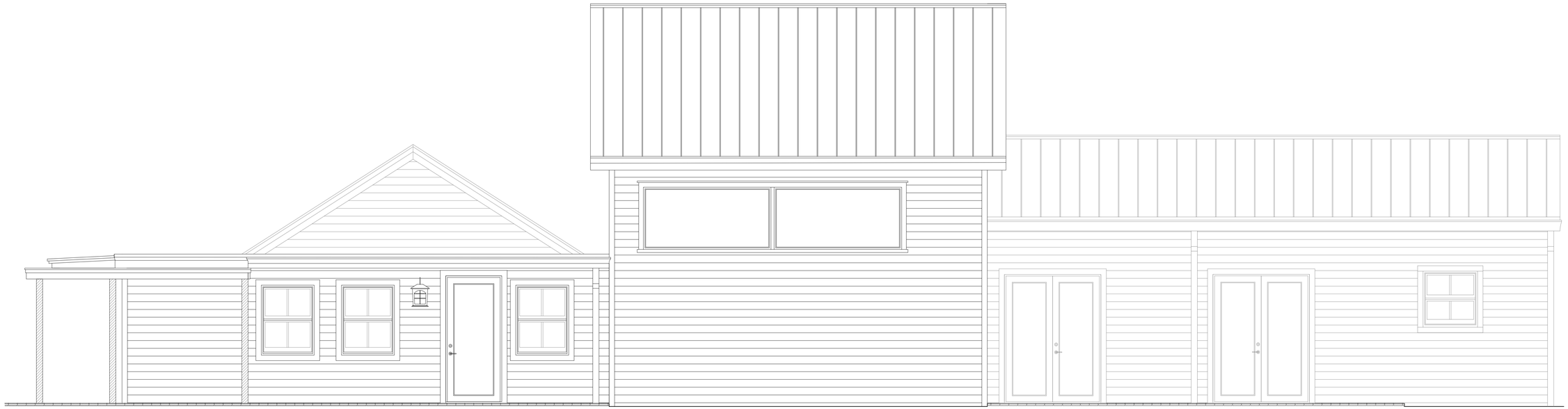

EXISTING LEFT SIDE ELEVATION

SCALE: 3/16" = 1'-0"

PROPOSED LEFT SIDE ELEVATION

SCALE: 3/16" = 1'-0"

REV	DESCRIPTION:	BY:	DATE:
STATUS:	FINAL		

ARTIBUS DESIGN
ENGINEERING AND PLANNING

ARTIBUS DESIGN
3710 N. ROOSEVELT BLVD
KEY WEST, FL 33040
(305) 304-3512
WWW.ARTIBUSDESIGN.COM
CA # 30835

THIS DRAWING IS NOT VALID WITHOUT THE SIGNATURE AND ORIGINAL SEAL

SIGNATURE:

DATE:

SERGE MASHTAKOV
PROFESSIONAL ENGINEER
STATE OF FLORIDA
LICENSE NO 71480

CLIENT: ROBERT A. JENSEN & BRANDON JONES

PROJECT: 411 LOUISA ST

SITE: 411 LOUISA ST, KEY WEST, FL 33040

TITLE: LEFT ELEVATIONS

SCALE AT 11"x17":	DATE:	DRAWN:	DESIGN:
AS SHOWN	03/11/22	GA	SAM
PROJECT NO:	DRAWING NO:	REVISION:	
2202-14	A-104	1	

EXISTING RIGHT SIDE ELEVATION

SCALE: 3/16" = 1'-0"

PEOPOSED RIGHT SIDE ELEVATION

SCALE: 3/16" = 1'-0"

REV:	DESCRIPTION:	BY:	DATE:
STATUS:	FINAL		

ARTIBUS DESIGN
ENGINEERING AND PLANNING

ARTIBUS DESIGN
3710 N. ROOSEVELT BLVD
KEY WEST, FL 33040
(305) 304-3512
WWW.ARTIBUSDESIGN.COM
CA # 30835

THIS DRAWING IS NOT VALID WITHOUT THE SIGNATURE AND ORIGINAL SEAL

SIGNATURE:

DATE:

SERGE MASHTAKOV
PROFESSIONAL ENGINEER
STATE OF FLORIDA
LICENSE NO 71480

CLIENT: ROBERT A. JENSEN & BRANDON JONES

PROJECT: 411 LOUISA ST

SITE: 411 LOUISA ST, KEY WEST, FL 33040

TITLE: RIGHT ELEVATIONS

SCALE AT 11"x17":	DATE:	DRAWN:	CHECKED:
AS SHOWN	03/11/22	GA	SAM
PROJECT NO:	DRAWING NO:		REVISION:
2202-14	A-105		1

EXISTING REAR ELEVATION

SCALE: 3/8" = 1'-0"

PROPOSED REAR ELEVATION

SCALE: 3/8" = 1'-0"

REV:	DESCRIPTION:	BY:	DATE:
STATUS: FINAL			

ARTIBUS DESIGN
ENGINEERING AND PLANNING

ARTIBUS DESIGN
3710 N. ROOSEVELT BLVD
KEY WEST, FL 33040
(305) 304-3512
WWW.ARTIBUSDESIGN.COM
CA # 30835

THIS DRAWING IS NOT VALID WITHOUT THE SIGNATURE AND ORIGINAL SEAL

SIGNATURE:

DATE:

SERGE MASHTAKOV
PROFESSIONAL ENGINEER
STATE OF FLORIDA
LICENSE NO 71480

CLIENT: ROBERT A. JENSEN & BRANDON JONES

PROJECT: 411 LOUISA ST

SITE: 411 LOUISA ST, KEY WEST, FL 33040

TITLE: REAR ELEVATIONS

SCALE AT 11x17:	DATE:	DRAWN:	CHECKED:
AS SHOWN	03-11-22	DA	SAM

PROJECT NO:	DRAWING NO:	REVISION:
2202-14	A-106	1

PREVIOUSLY SUBMITTED PLANS

HARC & Variance Application
FOR
411 Louisa St

SITE LOCATION

LOCATION MAP:

PROJECT LOCATION:
411 Louisa St,
Key West, FL 33040

CLIENT:
Robert A. Jensen & Brandon Jones

THIS DRAWING IS NOT VALID WITHOUT THE SIGNATURE AND ORIGINAL SEAL.

Signature:

Date:

Serge Maintakov
Professional Engineer
State of Florida
License No 71480

REV:	DESCRIPTION:	BY:	DATE:
STATUS:	FINAL		

Artibus Design
Engineering and Planning

Artibus Design
3710 N. Roosevelt Blvd
Key West, FL 33040
(305) 304-3512
www.ArtibusDesign.com
CA # 30835

CLIENT: Robert A. Jensen & Brandon Jones

PROJECT: 411 Louisa St

SITE: 411 Louisa St, Key West, FL 33040

TITLE: Cover

SCALE AT 11x17:	DATE:	DRAWN:	CHECKED:
AS SHOWN	03/11/22	GA	SAM
PROJECT NO:	DRAWING NO:		REVISION:
2202-14	G-100		1

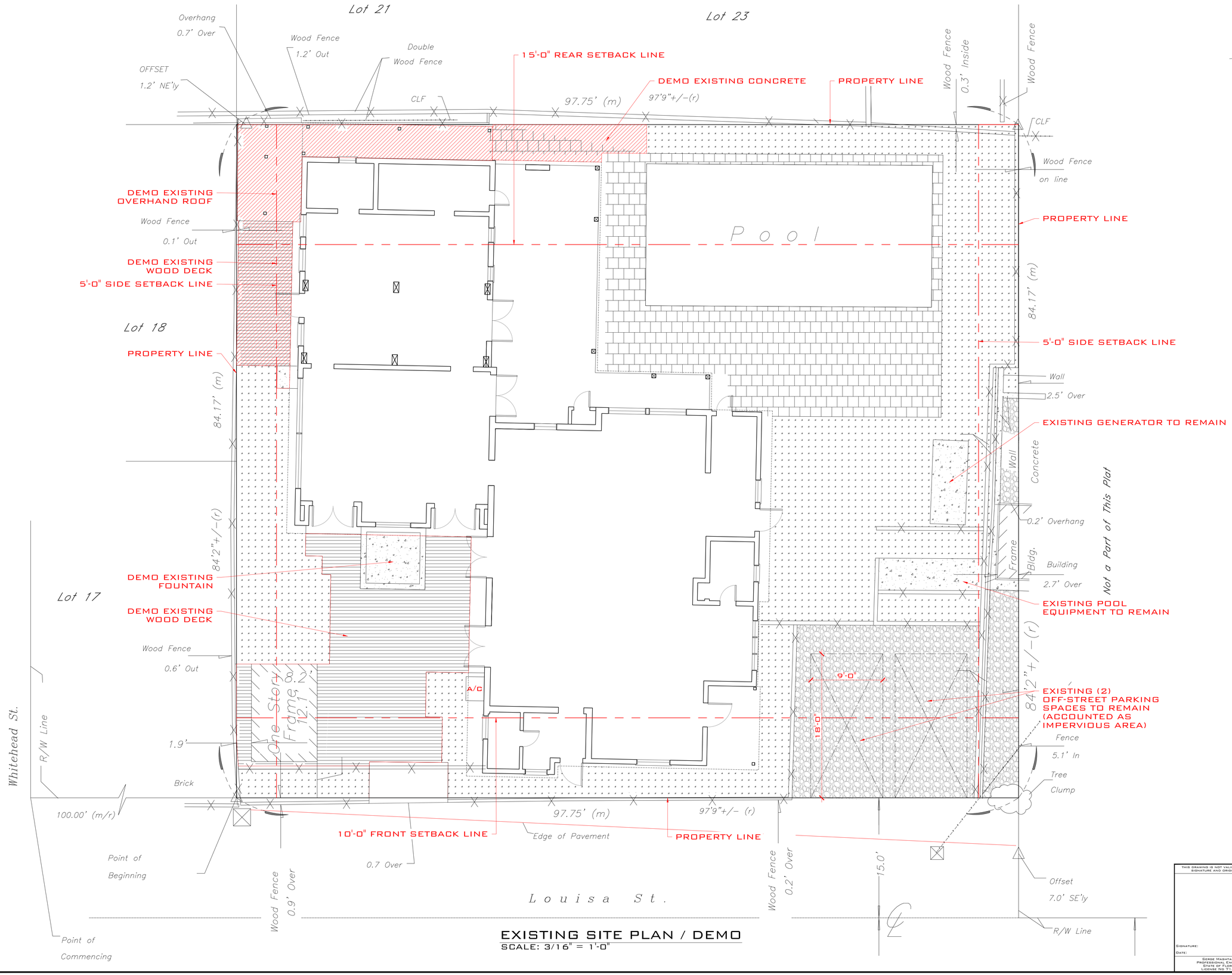

EXISTING SITE PLAN / DEMO

SCALE: 3/16" = 1'-0"

REV:	DESCRIPTION:	BY:	DATE:
STATUS:	FINAL		

ARTIBUS DESIGN
ENGINEERING AND PLANNING

ARTIBUS DESIGN
3710 N. ROOSEVELT BLVD
KEY WEST, FL 33040
(305) 304-3512
WWW.ARTIBUSDESIGN.COM
CA # 30835

THIS DRAWING IS NOT VALID WITHOUT THE SIGNATURE AND ORIGINAL SEAL

SIGNATURE:

DATE:

SERGE MASHTAKOV
PROFESSIONAL ENGINEER
STATE OF FLORIDA
LICENSE NO 71480

CLIENT: ROBERT A. JENSEN & BRANDON JONES

PROJECT: 411 LOUISA ST

SITE: 411 LOUISA ST, KEY WEST, FL 33040

TITLE: EXISTING SITE PLAN

SCALE AT 11x17:	DATE:	DRAWN:	CHECKED:
AS SHOWN	03/28/22	DA	SAM
PROJECT NO:	DRAWING NO:	REVISION:	
2202-14	C-101	1	

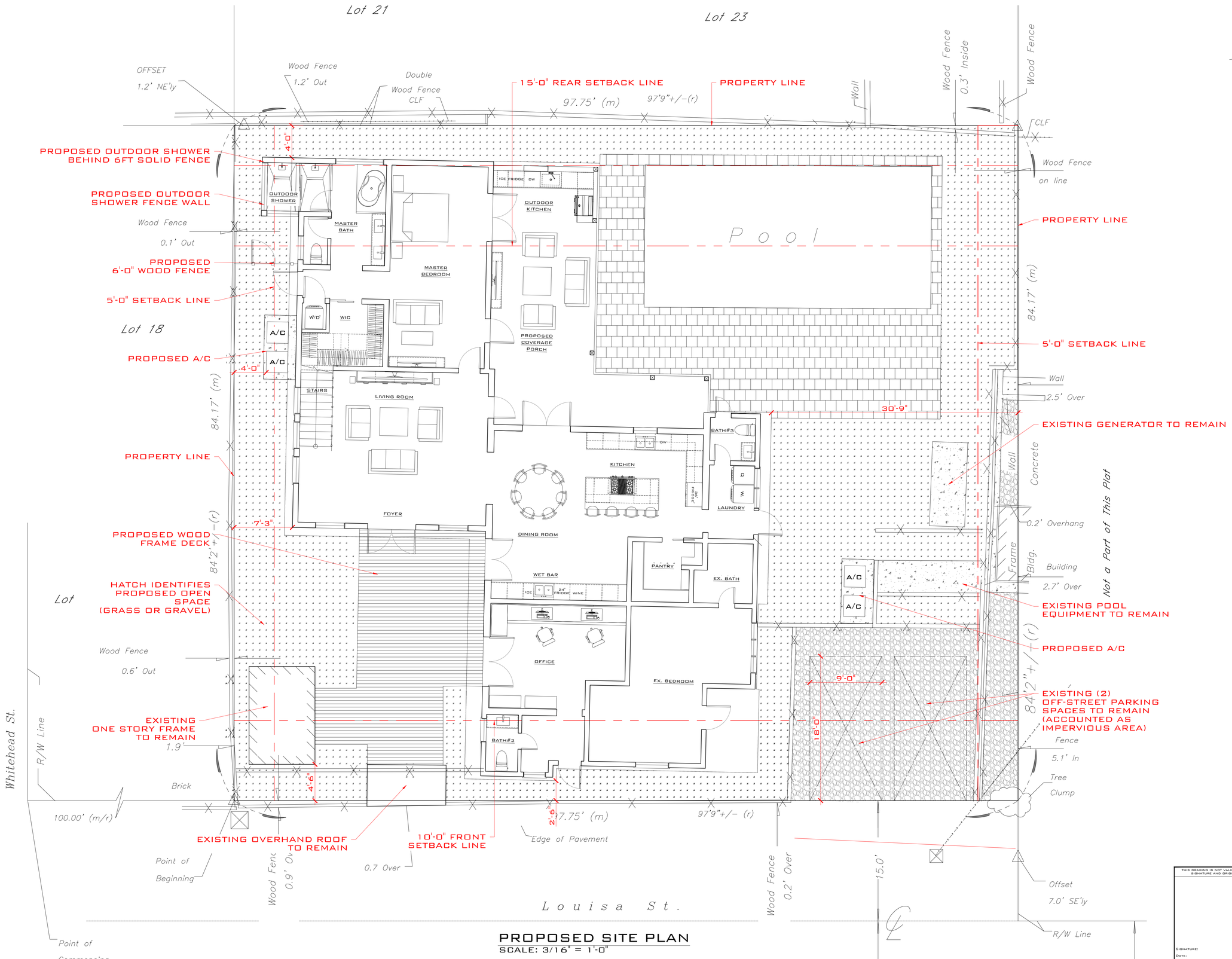

PROPOSED SITE PLAN

SCALE: 3/16" = 1'-0"

THIS DRAWING IS NOT VALID WITHOUT THE SIGNATURE AND ORIGINAL SEAL

SIGNATURE:

DATE:

SERGE MASHTAKOV
PROFESSIONAL ENGINEER
STATE OF FLORIDA
LICENSE No 71480

REV:	DESCRIPTION:	BY:	DATE:
STATUS:	FINAL		

ARTIBUS DESIGN
ENGINEERING AND PLANNING

ARTIBUS DESIGN
3710 N. ROOSEVELT BLVD
KEY WEST, FL 33040
(305) 304-3512
WWW.ARTIBUSDESIGN.COM
CA # 30835

CLIENT: ROBERT A. JENSEN & BRANDON JONES

PROJECT: 411 LOUISA ST

SITE: 411 LOUISA ST, KEY WEST, FL 33040

TITLE: PROPOSED SITE PLAN

SCALE AT 11x17:	DATE:	DRAWN:	CHECKED:
AS SHOWN	02-28-22	DA	SAM

PROJECT NO:	DRAWING NO:	REVISION:
2202-14	C-102	1

SITE DATA:

TOTAL SITE AREA:	±8,227.30 SQ.FT
LAND USE:	HHDR (HISTORIC HIGH DENSITY RESIDENTIAL)
FLOOD ZONE:	AE7

SETBACKS

FRONT:	
REQUIRED	10'-0"
EXISTING	2'-6"
PROPOSED	NO CHANGES
	VARIANCE REQUIRED
LEFT SIDE:	
REQUIRED	5'-0"
EXISTING	0'-0"
PROPOSED	4'-0" (TO A/C CONDENSER)
	IMPROVEMENT, VARIANCE REQUIRED
RIGHT SIDE:	
REQUIRED	5'-0"
EXISTING	30'-9"
PROPOSED	NO CHANGES
REAR:	
REQUIRED	15-0"
EXISTING	0'-0"
PROPOSED	4'-0"
	IMPROVEMENT, VARIANCE REQUIRED

MAXIMUM IMPERVIOUS SURFACE RATIO:

REQUIRED:	60% (4,936.38 SQ.FT.)
EXISTING	65.26% (±5,369.0 SQ.FT.)
PROPOSED	64.59% (±5,314.0 SQ.FT.)
	IMPROVEMENT, VARIANCE REQUIRED

MAXIMUM BUILDING COVERAGE:

REQUIRED	50% (4,113.65 SQ.FT.)
EXISTING	44.10% (±3,628.6 SQ.FT)
PROPOSED	42.10% (±3,464.4 SQ.FT)
	IMPROVEMENT

OPEN SPACE MINIMUM:

REQUIRED	35% (±2,879.55 SQ.FT.)
EXISTING	25.0% (±2,056.3 SQ.FT.)
PROPOSED	30.3% (±2,493.0 SQ.FT.)
	IMPROVEMENT, VARIANCE REQUIRED

THIS DRAWING IS NOT VALID WITHOUT THE SIGNATURE AND ORIGINAL SEAL

SIGNATURE:

DATE:

SERGE MASHTAKOV
PROFESSIONAL ENGINEER
STATE OF FLORIDA
LICENSE NO 71480

REV:	DESCRIPTION:	BY:	DATE:
STATUS:	FINAL		

ARTIBUS DESIGN
ENGINEERING AND PLANNING

ARTIBUS DESIGN
3710 N. ROOSEVELT BLVD
KEY WEST, FL 33040
(305) 304-3512
WWW.ARTIBUSDESIGN.COM
CA # 30835

CLIENT: ROBERT A. JENSEN & BRANDON JONES

PROJECT: 411 LOUISA ST

SITE: 411 LOUISA ST, KEY WEST, FL 33040

TITLE: SITE DATA

SCALE AT 11"x17":	DATE:	DRAWN:	CHECKED:
AS SHOWN	02-28-22	GA	SAM

PROJECT NO:	DRAWING NO:	REVISION:
2202-14	A-103	1

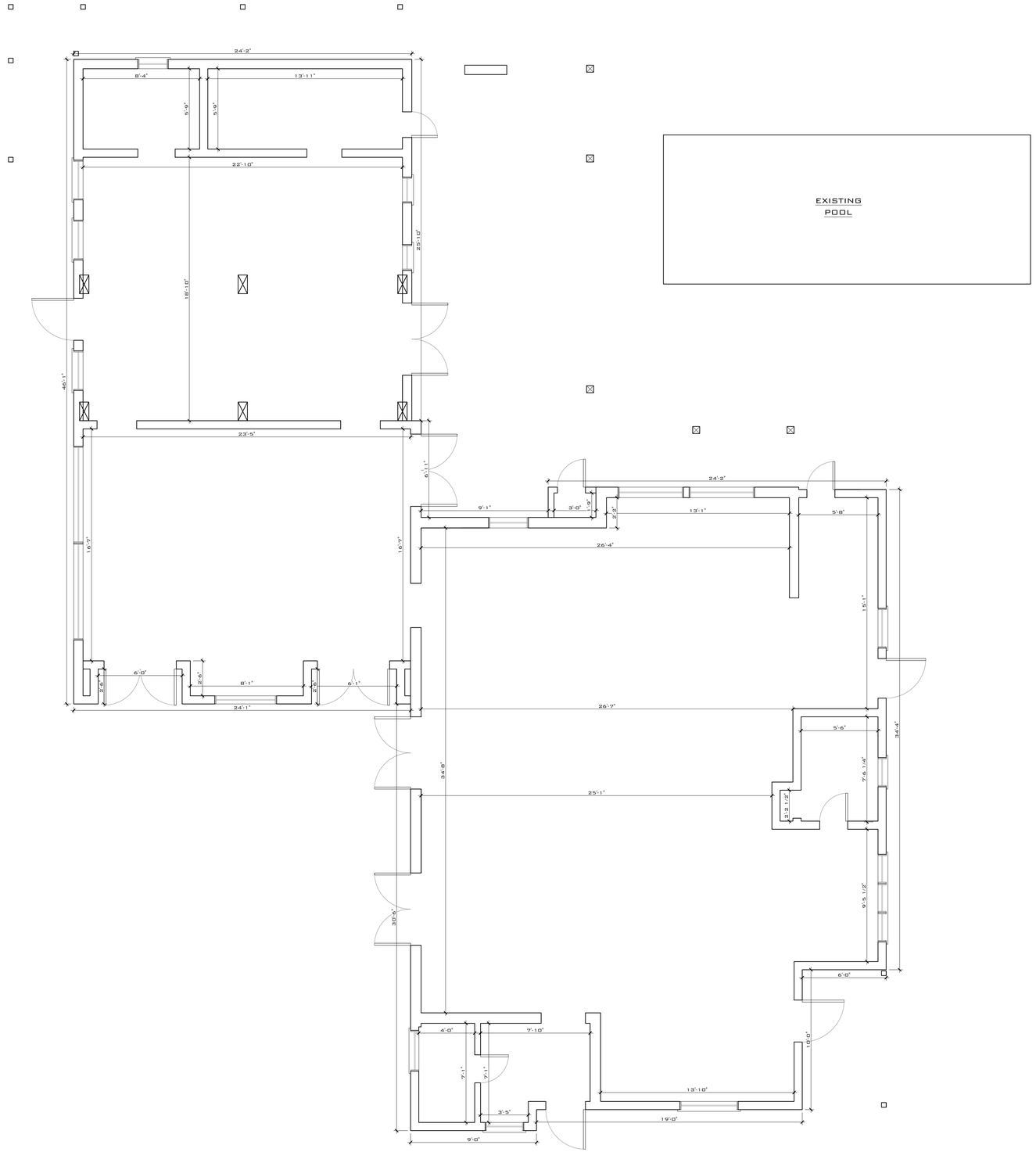

EXISTING FLOOR PLAN

SCALE: 1/4" = 1'-0"

REV:	DESCRIPTION:	BY:	DATE:
STATUS:	FINAL		

ARTIBUS DESIGN
ENGINEERING AND PLANNING

ARTIBUS DESIGN
3710 N. ROOSEVELT BLVD
KEY WEST, FL 33040
(305) 304-3512
WWW.ARTIBUSDESIGN.COM
CA # 30835

THIS DRAWING IS NOT VALID WITHOUT THE SIGNATURE AND ORIGINAL SEAL.

SIGNATURE:

DATE:

SERGE MAGNITSKIY
PROFESSIONAL ENGINEER
STATE OF FLORIDA
LICENSE NO 71480

CLIENT:
ROBERT A. JENSEN
& BRANDON JONES

PROJECT:
411 LOUISA ST

SITE:
411 LOUISA ST,
KEY WEST, FL 33040

TITLE:
EXISTING FLOOR PLAN

SCALE AT 11x17:	DATE:	DRAWN:	CHECKED:
AS SHOWN	03-11-23	DA	SAM
PROJECT NO:	DRAWING NO:		REVISION:
2202-14	A-101		1

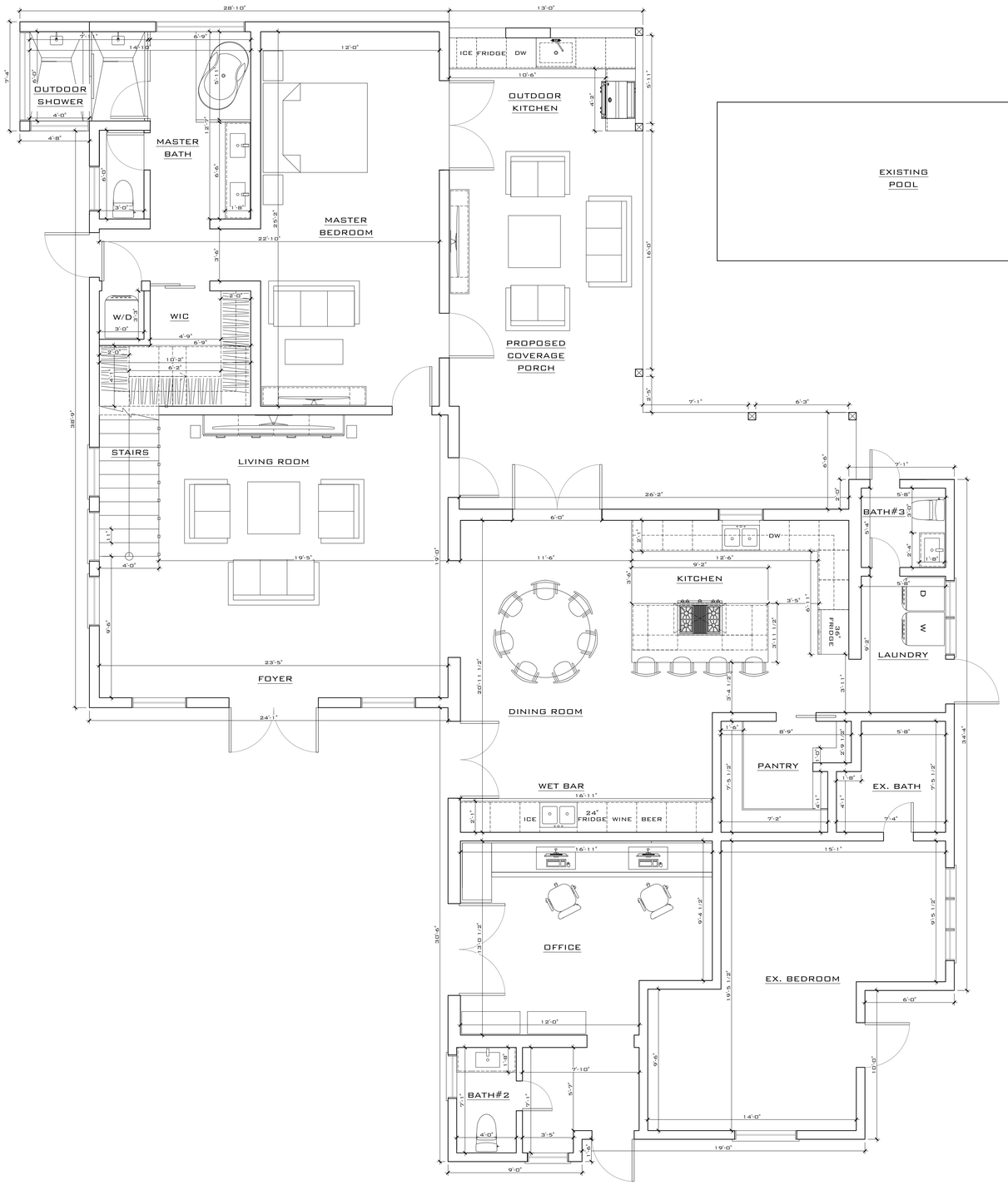

PROPOSED 1ST FLOOR PLAN

SCALE: 1/4" = 1'-0"

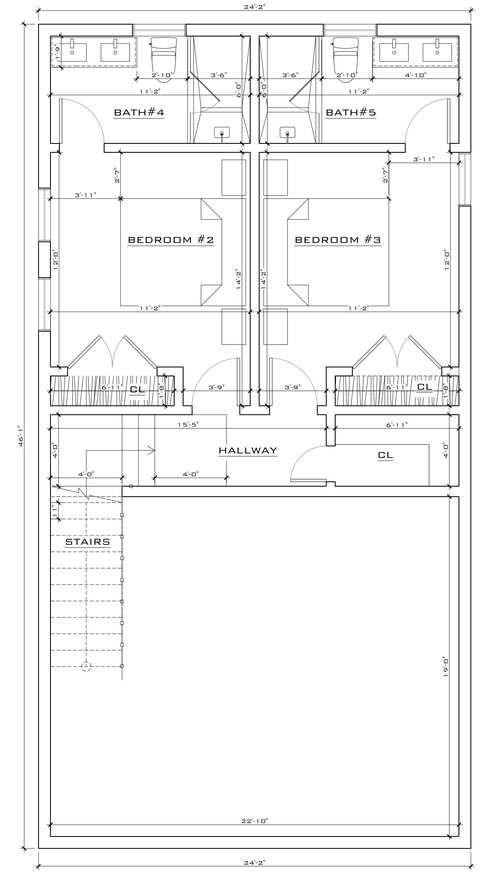

PROPOSED 2ND FLOOR PLAN

SCALE: 1/4" = 1'-0"

REV:	DESCRIPTION:	BY:	DATE:
STATUS:	FINAL		

ARTIBUS DESIGN
ENGINEERING AND PLANNING

ARTIBUS DESIGN
3710 N. ROOSEVELT BLVD
KEY WEST, FL 33040
(305) 304-3512
WWW.ARTIBUSDESIGN.COM
CA # 30835

CLIENT: ROBERT A. JENSEN & BRANDON JONES

PROJECT: 411 LOUISA ST

SITE: 411 LOUISA ST, KEY WEST, FL 33040

TITLE: PROPOSED FLOOR PLAN

SCALE AT 11x17:	DATE:	DRAWN:	CHECKED:
AS SHOWN	03-11-22	GA	SAM
PROJECT NO:	DRAWING NO:		REVISION:
2202-14	A-102		1

THIS DRAWING IS NOT VALID WITHOUT THE SIGNATURE AND ORIGINAL SEAL

SIGNATURE:

DATE:

SERGE MASHTAKOV
PROFESSIONAL ENGINEER
STATE OF FLORIDA
LICENSE NO 71480

EXISTING FRONT ELEVATION

SCALE: 3/8" = 1'-0"

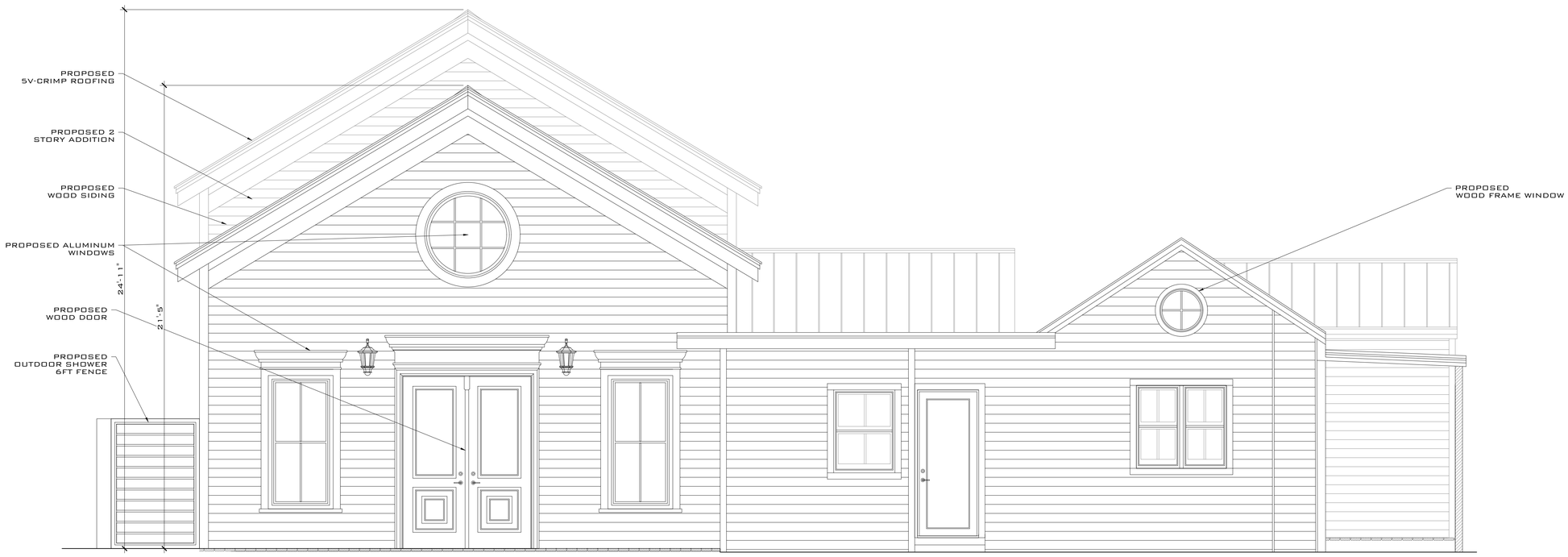

PROPOSED FRONT ELEVATION

SCALE: 3/8" = 1'-0"

REV:	DESCRIPTION:	BY:	DATE:
STATUS:	FINAL		

ARTIBUS DESIGN
ENGINEERING AND PLANNING

ARTIBUS DESIGN
3710 N. ROOSEVELT BLVD
KEY WEST, FL 33040
(305) 304-3512
WWW.ARTIBUSDESIGN.COM
CA # 30835

THIS DRAWING IS NOT VALID WITHOUT THE SIGNATURE AND ORIGINAL SEAL

SIGNATURE:

DATE:

SERGE MASHTAKOV
PROFESSIONAL ENGINEER
STATE OF FLORIDA
LICENSE NO 71480

CLIENT: ROBERT A. JENSEN & BRANDON JONES

PROJECT: 411 LOUISA ST

SITE: 411 LOUISA ST, KEY WEST, FL 33040

TITLE: FRONT ELEVATIONS

SCALE AT 11x17:	DATE:	DRAWN:	CHECKED:
AS SHOWN	03-11-22	DA	SAM

PROJECT NO:	DRAWING NO:	REVISION:
2202-14	A-103	1

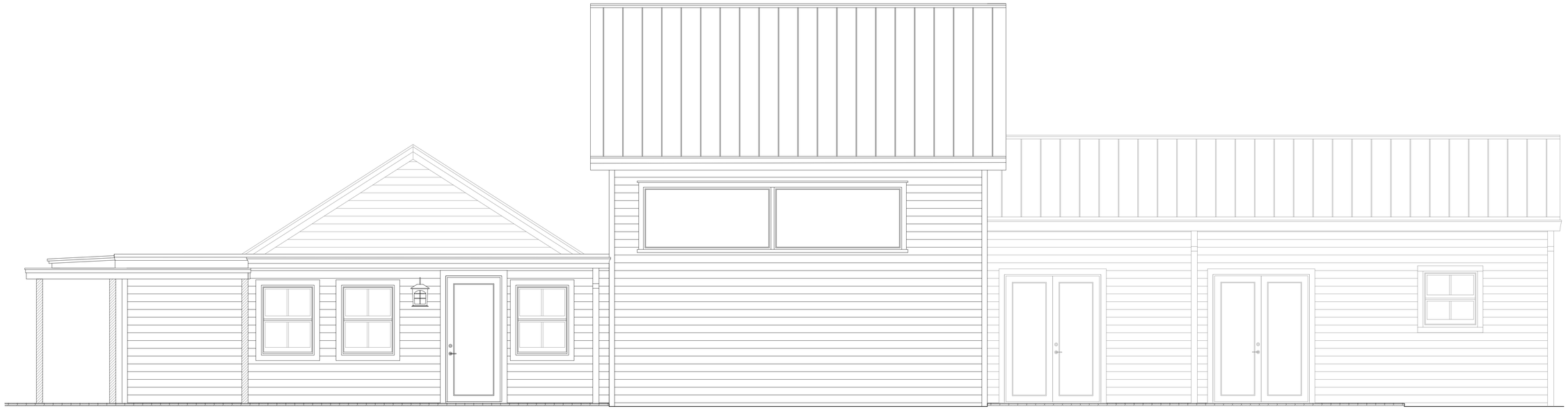

EXISTING LEFT SIDE ELEVATION

SCALE: 3/16" = 1'-0"

PROPOSED LEFT SIDE ELEVATION

SCALE: 3/16" = 1'-0"

REV	DESCRIPTION	BY:	DATE:
STATUS:	FINAL		

ARTIBUS DESIGN
ENGINEERING AND PLANNING

ARTIBUS DESIGN
3710 N. ROOSEVELT BLVD
KEY WEST, FL 33040
(305) 304-3512
WWW.ARTIBUSDESIGN.COM
CA # 30835

THIS DRAWING IS NOT VALID WITHOUT THE SIGNATURE AND ORIGINAL SEAL

SIGNATURE:

DATE:

SERGE MASHTAKOV
PROFESSIONAL ENGINEER
STATE OF FLORIDA
LICENSE NO 71480

CLIENT: ROBERT A. JENSEN & BRANDON JONES

PROJECT: 411 LOUISA ST

SITE: 411 LOUISA ST, KEY WEST, FL 33040

TITLE: LEFT ELEVATIONS

SCALE AT 11"x17"	DATE:	DRAWN:	DESIGN:
AS SHOWN	03/11/22	GA	SAM
PROJECT NO:	DRAWING NO:		REVISION:
2202-14	A-104		1

EXISTING RIGHT SIDE ELEVATION

SCALE: 3/16" = 1'-0"

PEOPOSED RIGHT SIDE ELEVATION

SCALE: 3/16" = 1'-0"

REV:	DESCRIPTION:	BY:	DATE:
STATUS:	FINAL		

ARTIBUS DESIGN
ENGINEERING AND PLANNING

ARTIBUS DESIGN
3710 N. ROOSEVELT BLVD
KEY WEST, FL 33040
(305) 304-3512
WWW.ARTIBUSDESIGN.COM
CA # 30835

THIS DRAWING IS NOT VALID WITHOUT THE SIGNATURE AND ORIGINAL SEAL

SIGNATURE:

DATE:

SERGE MASHTAKOV
PROFESSIONAL ENGINEER
STATE OF FLORIDA
LICENSE NO 71480

CLIENT:
ROBERT A. JENSEN
& BRANDON JONES

PROJECT:
411 LOUISA ST

SITE:
411 LOUISA ST,
KEY WEST, FL 33040

TITLE:
RIGHT ELEVATIONS

SCALE AT 11x17:	DATE:	DRAWN:	CHECKED:
AS SHOWN	03/11/22	DA	SAM

PROJECT NO:	DRAWING NO:	REVISION:
2202-14	A-105	1

EXISTING REAR ELEVATION

SCALE: 3/8" = 1'-0"

PROPOSED REAR ELEVATION

SCALE: 3/8" = 1'-0"

REV	DESCRIPTION:	BY:	DATE:
STATUS:	FINAL		

ARTIBUS DESIGN
ENGINEERING AND PLANNING

ARTIBUS DESIGN
3710 N. ROOSEVELT BLVD
KEY WEST, FL 33040
(305) 304-3512
WWW.ARTIBUSDESIGN.COM
CA # 30835

THIS DRAWING IS NOT VALID WITHOUT THE SIGNATURE AND ORIGINAL SEAL

SIGNATURE:

DATE:

SERGE MASHTAKOV
PROFESSIONAL ENGINEER
STATE OF FLORIDA
LICENSE NO 71480

CLIENT: ROBERT A. JENSEN & BRANDON JONES

PROJECT: 411 LOUISA ST

SITE: 411 LOUISA ST, KEY WEST, FL 33040

TITLE: REAR ELEVATIONS

SCALE AT 11x17:	DATE:	DRAWN:	CHECKED:
AS SHOWN	03-11-22	SA	SAK

PROJECT NO:	DRAWING NO:	REVISION:
2202-14	A-106	1

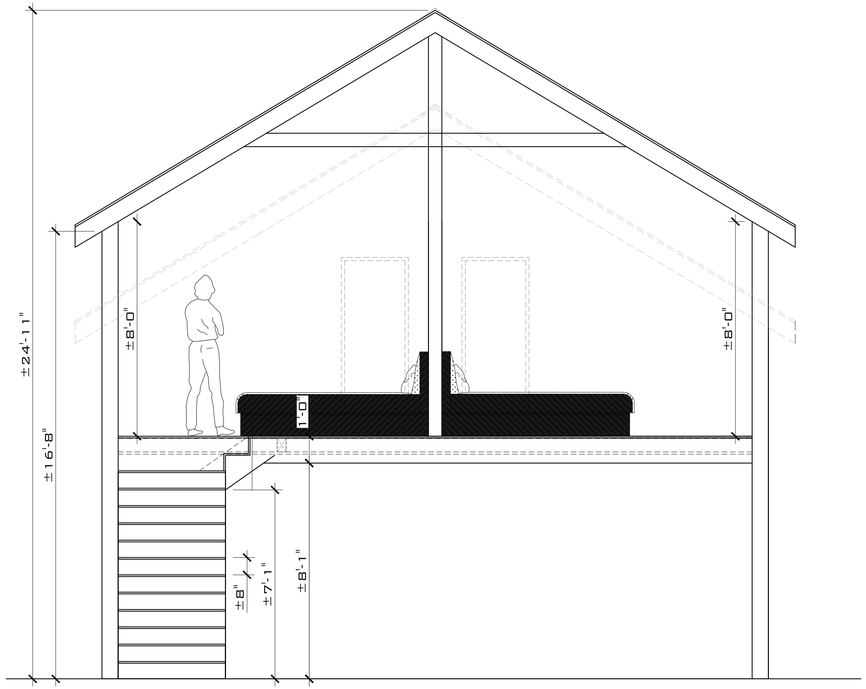

SECTION 1-1

SCALE: 3/8" = 1'-0"

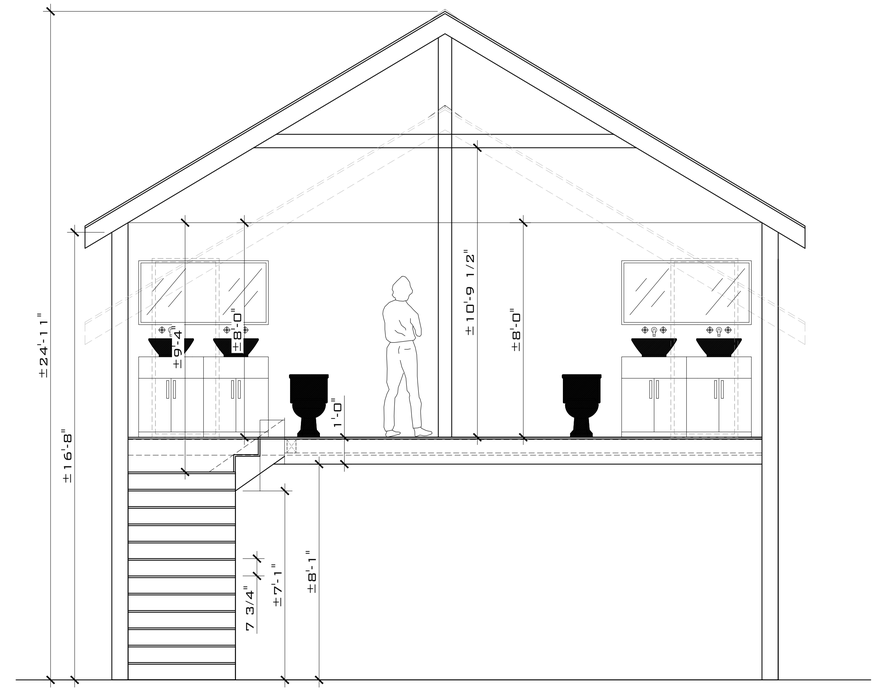

SECTION 1-2

SCALE: 3/8" = 1'-0"

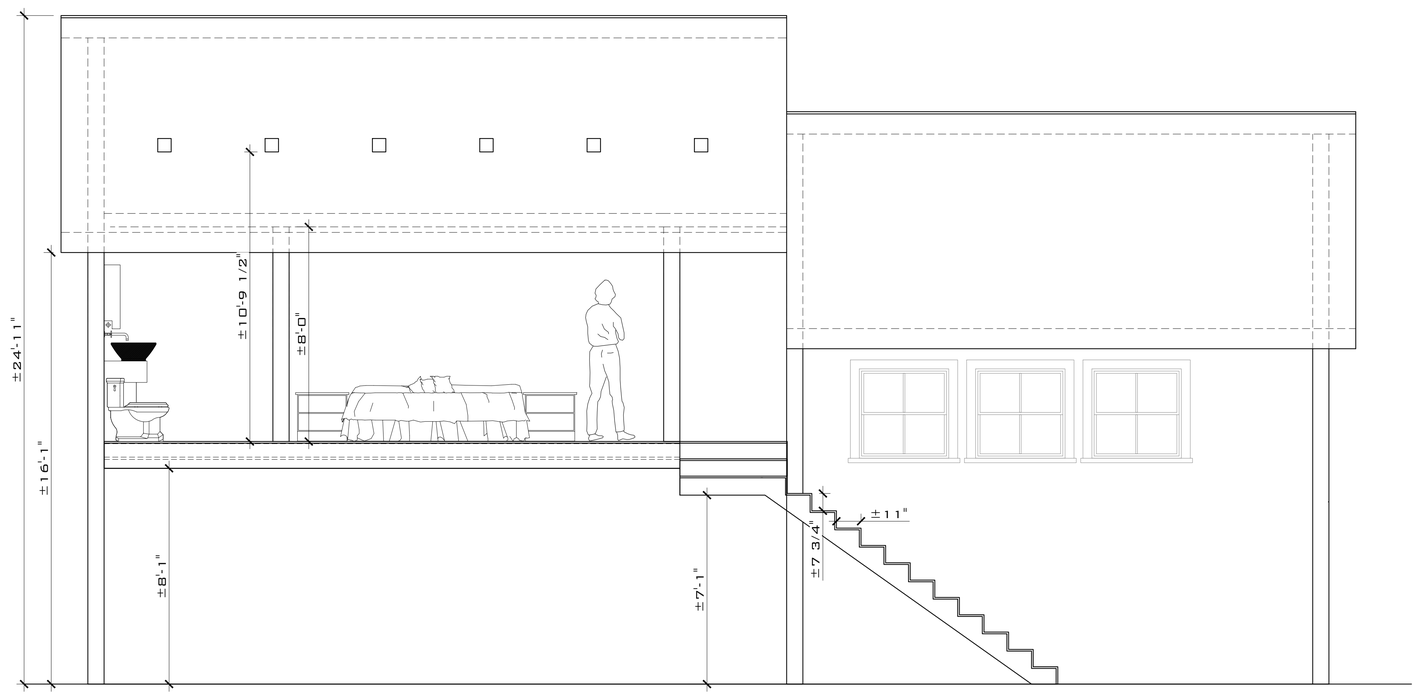

SECTION 1-3

SCALE: 3/8" = 1'-0"

REV:	DESCRIPTION:	BY:	DATE:
STATUS:	FINAL		

ARTIBUS DESIGN
ENGINEERING AND PLANNING

ARTIBUS DESIGN
3710 N. ROOSEVELT BLVD
KEY WEST, FL 33040
(305) 304-3512
WWW.ARTIBUSDESIGN.COM
CA # 30835

CLIENT:
ROBERT A. JENSEN
& BRANDON JONES

PROJECT:
411 LOUISA ST

SITE:
411 LOUISA ST,
KEY WEST, FL 33040

TITLE:
SECTIONS

SCALE OF PLOT:	DATE:	DRAWN:	CHECKED:
AS SHOWN	03-11-22	SA	SAK

PROJECT NO:	DRAWING NO:	REVISION:
2202-14	S-101	1

THIS DRAWING IS NOT VALID WITHOUT THE SIGNATURE AND ORIGINAL SEAL

SIGNATURE:

DATE:

SERGE MASHTAKOV
PROFESSIONAL ENGINEER
STATE OF FLORIDA
LICENSE NO 71480

LETTERS OF SUPPORT

Key West Planning Commission & Board
1300 White Street
Key West, Fl 33040

Re: Variance Application # 411 Louisa Street, Key, West, Fl 33040

Dear Planning Commission & Planning Board

I / We live at: 408 LOUISA STREET, KEY WEST, FL 33040

Our house is adjacent or within view of 411 Louisa Street. We understand that the new owners of this property have applied for a variance permit to add a full second story, just beyond the current 1 ½ existing story and over a master bedroom. This is along with other renovations designed to improve the building and its street appearance, bringing it in line with the neighborhood. We fully support this project.

We may be reached at:

Sincerely,

J.W. Dyer

J.W. Dyer
410.610.2935
joseph.wendell.dyer@gmail.com

Key West Planning Commission & Board
1300 White Street
Key West, Fl 33040

Re: Variance Application # 411 Louisa Street, Key, West, Fl 33040

Dear Planning Commission & Planning Board

I/We live at: 410 Catherine Street

Our house is adjacent or within view of 411 Louisa Street. We understand that the new owners of this property have applied for a variance permit to add a full second story, just beyond the current 1 ½ existing story and over a master bedroom. This is along with other renovations designed to improve the building and its street appearance, bringing it in line with the neighborhood. We fully support this project.

We may be reached at:

(312) 914-7546
jane@janegardnerinteriors.com

Sincerely,

Jane Gardner

Charles E. Hewett, Ph.D.
410 Louisa Street
Key West, FL. 33040-3136
chuck.hewett@gmail.com

May 10, 2022

Key West Planning Commission & Board
1300 White Street
Key West, FL. 33040

Re: Variance Application #411 Louisa Street, Key West, FL 33040

Dear Members of the Commission and Board:

Living at 410 Louisa Street, my home is immediately across the street and in full view of 411 Louisa Street. I understand that the new owners of 411 have applied for a variance permit to add a full second story to their house just beyond the current 1 ½ story and over the master bedroom. Along with other renovations and improvements, this modification will improve the building and its street appearance and bring it more in line with the character of the immediate neighborhood.

I fully support this project.

Sincerely,

Charles E. Hewett

Key West Planning Commission & Board
1300 White Street
Key West, Fl 33040

Re: Variance Application # 411 Louisa Street, Key, West, Fl 33040

Dear Planning Commission & Planning Board

I / We live at: 412 LOUISA STREET KEY WEST, FL 33040

Our house is adjacent or within view of 411 Louisa Street. We understand that the new owners of this property have applied for a variance permit to add a full second story, just beyond the current 1 ½ existing story and over a master bedroom. This is along with other renovations designed to improve the building and its street appearance, bringing it in line with the neighborhood. We fully support this project.

We may be reached at: 401-378-8794
chris1roy7@gmail.com

Sincerely,

Julie K. Roy

May 31, 2022

TO: Key West Planning Commission & Board
1300 White Street
Key West, FL 33030

FROM: Bert A. Whitt
1201 & 1203 Whitehead Street
Key West, FL 33040

RE: Variance Application for 411 Louisa Street, Key West, FL

My property is located at the corner of Whitehead and Catherine Streets and in view of 411 Louisa Street. I understand that the new owners of 411 Louisa have applied for a variance permit to add a full second story beyond the current 1 & ½ existing story. I fully support the issuance of this variance.

Bert A. Whitt 5-31-2022

Bert A. Whitt Date

TO: Key West Planning Commission & Board
1300 White Street
Key West, FL 33030

FROM: Dennis Beaver
1207 Whitehead Street
Key West, FL 33040

RE: Variance Application for 411 Louisa Street, Key West, FL

My property is located at the corner of Whitehead and Louisa Streets and the property line of my back garden abuts the property line of 411 Louisa Street. I understand that the new owners of 411 Louisa have applied for a variance permit to add a full second story beyond the current 1 & ½ existing story. I fully support the issuance of this variance.

Dennis Beaver 5-31-22

Dennis Beaver Date

NOTICING

Public Meeting Notice

The Historic Architectural Review Commission will hold a public meeting at **5:00 p.m., July 27, 2022 at City Hall, 1300 White Street**, Key West, Florida. To view the live feed of the meeting, you can tune in to Comcast channel 77, AT&T Uverse channel 99, or type this link into your browser: If you wish to participate virtually, please contact HARC staff at 305-809-3975. The purpose of the hearing will be to consider a request for:

MODIFICATIONS TO FRONT, SIDE, AND REAR WALLS OF AN EXISTING ADDITION. SECOND-STORY ADDITION AT REAR OF THE PROPERTY. DEMOLITION OF NON-HISTORIC SIDE AND REAR ROOF OVERHANGS. PARTIAL DEMOLITION OF FRONT, REAR, AND SIDE WALLS OF EXISTING REAR ADDITION.

411 LOUISA STREET

Applicant – Robert A. Jensen Application #H2022-0030

If you wish to see the application or have any questions, you may visit the Planning Department during regular office hours at 1300 White Street, call 305-809-3973 or visit our website at www.cityofkeywest-fl.gov.

THIS NOTICE CAN NOT BE REMOVED FROM THE SITE UNTIL HARC FINAL DETERMINATION

ADA ASSISTANCE: It is the policy of the City of Key West to comply with all requirements of the Americans with Disabilities Act (ADA). Please call the TTY number at 800-955-8771 or 800-955-8770 (Voice) or the ADA Coordinator at 305-809-3811 at least five business days in advance for sign language interpreters, assistive listening devices, or materials in accessible format.

411
FOG
BUI
FogartyBuilders.com
Public
Meeting
Notice
FOGARTY BUIL
of The K
305-3
FogartyB

HARC POSTING AFFIDAVIT

STATE OF FLORIDA:
COUNTY OF MONROE:

BEFORE ME, the undersigned authority, personally appeared ROBERT A. JENSEN, who, first being duly sworn, on oath, depose and says that the following statements are true and correct to the best of his/her knowledge and belief:

1. That a legal notice for Public Notice of Hearing of the Historic Architectural Review Commission (HARC) was placed on the following address: 411 LOUISA STREET on the 21ST day of JULY, 2022.

   This legal notice(s) contained an area of at least 8.5"x11".

   The property was posted to notice a public hearing before the Key West Historic Architectural Review Commission to be held on 27 JULY, 2022.

   The legal notice(s) is/are clearly visible from the public street adjacent to the property.

   The Certificate of Appropriateness number for this legal notice is _____.

2. A photograph of that legal notice posted in the property is attached hereto.

Signed Name of Affiant: Robert A Jensen
Date: 22 July 2022
Address: 411 LOUISA STREET
City: KEY WEST, FL
State, Zip: FLORIDA, 33040

The forgoing instrument was acknowledged before me on this 22 day of July, 2022.

By (Print name of Affiant) Robert Jensen who is personally known to me or has produced Personally Known as identification and who did take an oath.

NOTARY PUBLIC
Sign Name: Sydnee K.
Print Name: Sydnee Kimmel
Notary Public - State of Florida (seal)
My Commission Expires: Jan 7, 2025

SYDNEE M KIMMEL
Notary Public-State of Florida
Commission # HH 78380
My Commission Expires
January 07, 2025

PROPERTY APPRAISER INFORMATION

qPublic.net™ Monroe County, FL

Disclaimer

The Monroe County Property Appraiser's office maintains data on property within the County solely for the purpose of fulfilling its responsibility to secure a just valuation for ad valorem tax purposes of all property within the County. The Monroe County Property Appraiser's office cannot guarantee its accuracy for any other purpose. Likewise, data provided regarding one tax year may not be applicable in prior or subsequent years. By requesting such data, you hereby understand and agree that the data is intended for ad valorem tax purposes only and should not be relied on for any other purpose.

By continuing into this site you assert that you have read and agree to the above statement.

Summary

Parcel ID	00029190-000000
Account#	1029963
Property ID	1029963
Millage Group	10KW
Location Address	411 LOUISA St, KEY WEST
Legal Description	KW SUBS 22 AND 24 PT LOT 3 SQR 9 TR 11 OR127-287/88 OR954-1316 OR1018-1112 OR2492-2407 OR2566-1046 OR2682-1039 OR3059-1422 OR3141-0934 (Note: Not to be used on legal documents.)
Neighborhood	6108
Property Class	SINGLE FAMILY RESID (0100)
Subdivision	
Sec/Twp/Rng	06/68/25
Affordable Housing	No

Owner

EMERALD REVOCABLE TRUST 10/01/2019
411 Louisa St
Key West FL 33040

Valuation

		2021	2020	2019	2018
+	Market Improvement Value	$1,007,124	$688,504	$573,754	$590,147
+	Market Misc Value	$64,767	$66,590	$68,412	$69,603
+	Market Land Value	$967,495	$960,091	$1,011,921	$905,834
=	Just Market Value	**$2,039,386**	**$1,715,185**	**$1,654,087**	**$1,565,584**
=	Total Assessed Value	**$2,039,386**	**$1,607,970**	**$1,560,551**	**$1,502,624**
-	School Exempt Value	$0	($25,000)	($25,000)	($25,000)
=	School Taxable Value	**$2,039,386**	**$1,582,970**	**$1,535,551**	**$1,477,624**

Land

Land Use	Number of Units	Unit Type	Frontage	Depth
RES SUPERIOR DRY (01SD)	8,227.00	Square Foot	0	0

Buildings

Building ID	2242
Style	1 STORY ELEV FOUNDATION
Building Type	S.F.R. - R1 / R1
Gross Sq Ft	3307
Finished Sq Ft	2504
Stories	1 Floor
Condition	GOOD
Perimeter	286
Functional Obs	0
Economic Obs	0
Depreciation %	10
Interior Walls	WALL BD/WD WAL
Exterior Walls	CUSTOM
Year Built	1943
EffectiveYearBuilt	2011
Foundation	CONCR FTR
Roof Type	GABLE/HIP
Roof Coverage	METAL
Flooring Type	SFT/HD WD
Heating Type	FCD/AIR DUCTED
Bedrooms	4
Full Bathrooms	5
Half Bathrooms	0
Grade	600
Number of Fire Pl	0

Code	Description	Sketch Area	Finished Area	Perimeter
OPX	EXC OPEN PORCH	623	0	192
FLA	FLOOR LIV AREA	2,504	2,504	286
OPF	OP PRCH FIN LL	180	0	86
TOTAL		**3,307**	**2,504**	**564**

Yard Items

Description	Year Built	Roll Year	Quantity	Units	Grade
UTILITY BLDG	1996	1997	1	96 SF	3
WATER FEATURE	2014	2015	1	1 UT	1
FENCES	2014	2015	1	339.5 SF	2
CUSTOM PATIO	2014	2015	1	344 SF	2
TIKI	2014	2015	1	35 SF	2
RES POOL	2014	2015	1	666 SF	2
WOOD DECK	2014	2015	1	671 SF	2
FENCES	2014	2015	1	756 SF	2

Sales

Sale Date	Sale Price	Instrument	Instrument Number	Deed Book	Deed Page	Sale Qualification	Vacant or Improved
12/1/2021	$3,100,000	Warranty Deed	2351522	3141	0934	03 - Qualified	Improved
11/25/2020	$2,500,000	Warranty Deed	$17,500.00	3059	1422	01 - Qualified	Improved
5/1/2014	$1,350,000	Warranty Deed		2682	1039	02 - Qualified	Improved
4/23/2012	$500,000	Warranty Deed		2566	1046	19 - Unqualified	Improved
6/1/1987	$135,000	Warranty Deed		1018	1112	M - Unqualified	Improved

Permits

Number	Date Issued	Date Completed	Amount	Permit Type	Notes
21-0854	2/4/2022		$0	Residential	Complete electrical installation of 30Kw generator with 200A transfer switch, 500 Gallon diesel fuel tank on concrete pad.
22-0048	2/4/2022		$168,000	Residential	Interior remodel. Kitchen. Bathroom. Living areas. Interior renovations to include remodeling existing kitchen - replace cabinets and countertops. Upgrade existing bathrooms - vanities, tile, glass. wall finishes. Replace interior doors, hardware, casing and baseboard. Sheetrock and Insulation as needed. Flooring through-ought.
14-3145	9/26/2014	1/5/2015	$8,000		REPLACE EXISTING ALUMINUM FRAME WINDOWS WITH WHITE IMPACT
14-3145	9/4/2014	1/5/2015	$20,000		REMOVE POOL FRAMING AND DECK.1100SF REMOVE CONCRETE SLAAB. INSTALL NEW WOOD DECKINGON EXISTING FRAMING 484SF AT FRONT
14-4071	9/3/2014	1/5/2015	$8,000		DEMO 97' OF FENCE. REMOVE FRONT PICKET FENCE AND SIDE CHAIN LINK. BULD NEW 40" WOOD PICKET ON A LONG LOUISA 97LF. BUILD NEW WOOD72" PICKET AT CAR PARK 30LF. BUILD NEW 72" PICKET ALONG NW SIDE OF PROPERTY
14-4125	9/2/2014	1/5/2015	$29,000		RESURFACE POOL, RE POUR STEPS AND BENCH INTO POOL
14-2112	5/20/2014	1/5/2015	$28,000		TEAR OFF 5 VCRIMP INSTALL NEW
12-4023	11/9/2012	12/17/2012	$600	Residential	HOOK UP OF TWO CENTRAL A/C UNITS ONE 2 1/2 TON AND ON 2-TON.
12-3307	9/12/2012	12/17/2012	$7,500	Residential	REPLACE FIXTURES 2 BATHROOMS AND 1 KITCHEN, 2 TOILETS, 1 - SHOWER, 2 BATHTUBS, 3 LAVATORIES, AND 1 KITCHEN.
12-3193	9/5/2012	12/17/2012	$8,400	Residential	INSTALL A 2 1/2 TON & 3 1/2 TON UNIT W/17 DROPS AND 2 EXHAUST FANS. NEEDS TO BE LOCATED AT LEAST 5' SETBACK FROM PROPERTY LINES.
12-3230	9/5/2012	12/17/2012	$5,250	Residential	INSTALL WIRING, BOXES, DEVICES, ETC. FOR NEW KITCHEN LAY-OUT. RELOCATE EXISTING 125 AMP PANEL IN KITCHEN & INSTALL 200 AMP. PANEL IN NEW KITCHEN LOCATION. UPGRADE EXISTING SERVICE TO 200 AMP.
12-2119	6/15/2012	11/14/2012	$45,000		RENOVATE KITCHEN,BEDROOM & 1 BATHROOM. NEW WOOD FLOORING, 400SF,NEW TILE FLOOR IN BATHROOM. 50SF. INSTALL NEW WINDOWS & EXTERIOR DOORS & HARDI PLANK SIDING 2400SF
0201597	6/17/2002	9/10/2002	$467		ROOFING
0200423	2/19/2002	9/10/2002	$1,055		SBS ROOF
9701073	4/1/1997	12/1/1997	$3,000		845 SF FLAT ROOF 90 FELT

View Tax Info

View Taxes for this Parcel

Sketches (click to enlarge)

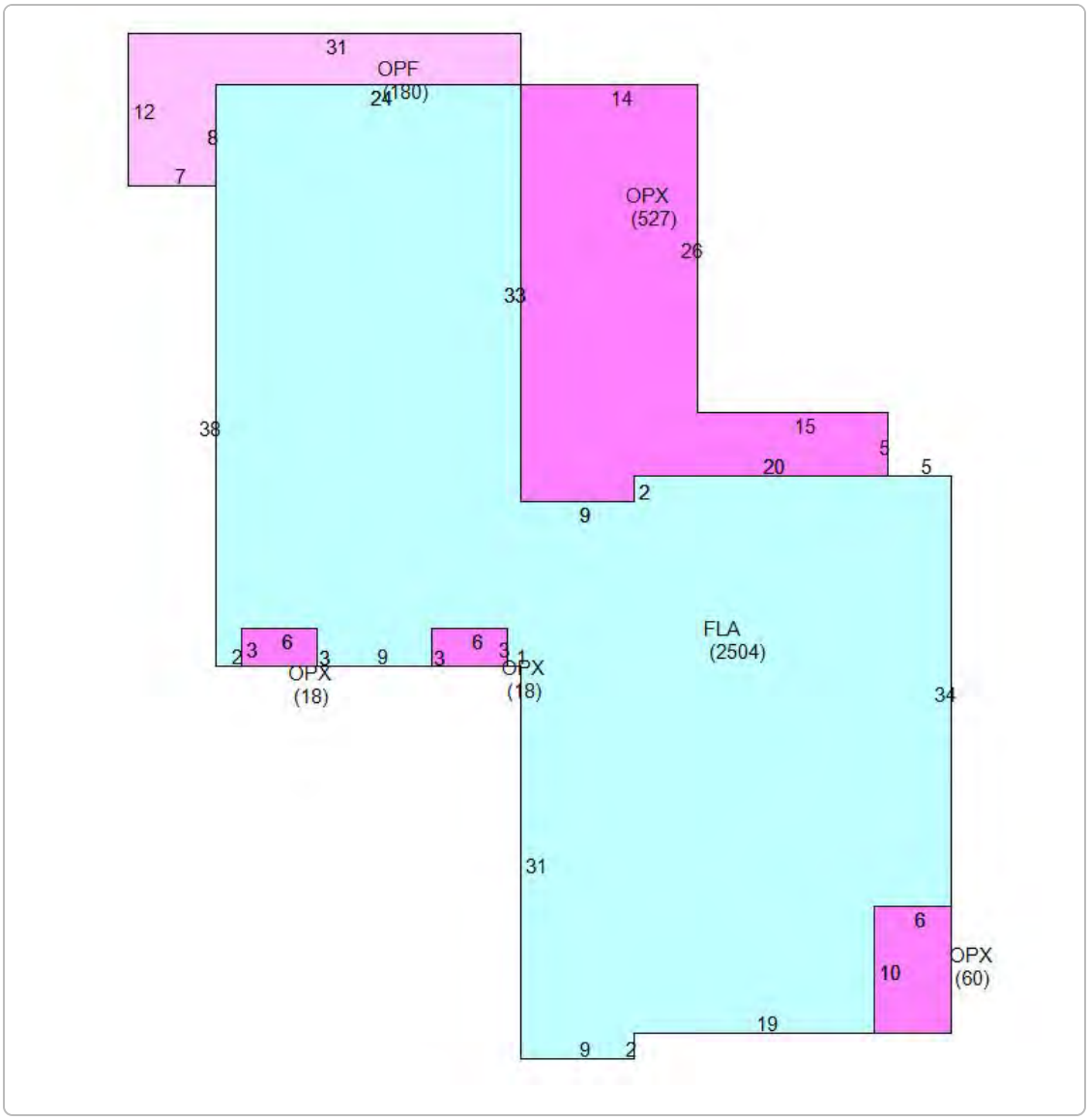
31
OPF
(180)
24
12
8
7
14
OPX
(527)
26
33
38
15
5
20
5
2
9
FLA
(2504)
2
3
6
3
9
3
6
3
1
OPX
(18)
OPX
(18)
34
31
6
10
OPX
(60)
19
9
2

Photos

1029963 411 OUISA ST 01/14/21

Map

TRIM Notice

2021 TRIM Notice (PDF)

2021 Notices Only

The Monroe County Property Appraiser's office maintains data on property within the County solely for the purpose of fulfilling its responsibility to secure a just valuation for ad valorem tax purposes of all property within the County. The Monroe County Property Appraiser's office cannot guarantee its accuracy for any other purpose. Likewise, data provided regarding one tax year may not be applicable in prior or subsequent years. By requesting such data, you hereby understand and agree that the

User Privacy Policy
GDPR Privacy Notice

Developed by Schneider GEOSPATIAL

Last Data Upload: 3/11/2022, 11:30:25 AM

Version 2.3.178