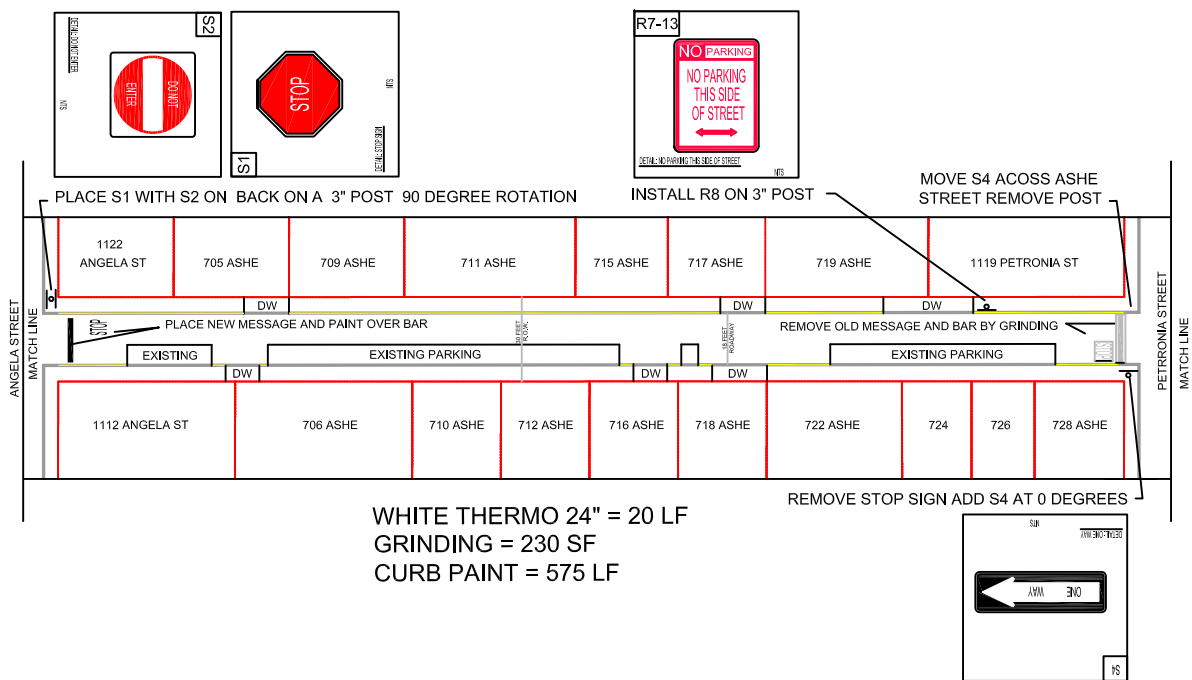


ANGELA TO SOUTHARD ONEWAY

DIRECTION OF TRAVEL ←



PETRONIA TO ANGELA ONEWAY

DIRECTION OF TRAVEL ←

CONTRACTOR PAVEMENT MARKING NOTES:

ALL PAVEMENT MARKINGS AND REMOVALS TO BE PERFORMED BY CHARLIE TOPPINO'S AND SONS.

THESE PLANS ARE FOR FOR FIELD VERIFICATION AND LAYOUT, ALL LAYOUT IS TO BE APPROVED BY CITY ENGINEER PRIOR TO INSTALLATION. FDOT SPECIFICATIONS, CITY CODES, AND DETAILS ARE TO BE USED WHEN LAYING OUT STRIPING

GRINDING OF OLD THERMO SHOULD BE NO MORE THAN 1/16TH " DEEPER THAN THERMO BEING REMOVED.

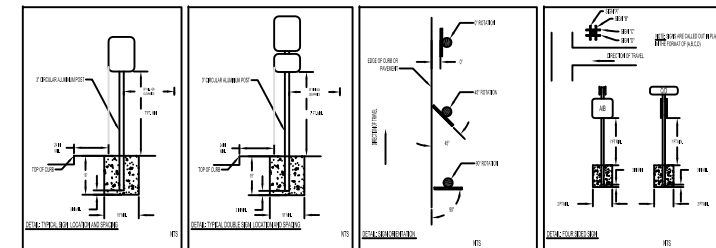
CITY SIGNAGE NOTES:

ALL SIGNAGE IS TO BE INSTALLED BY COMMUNITY SERVICES.

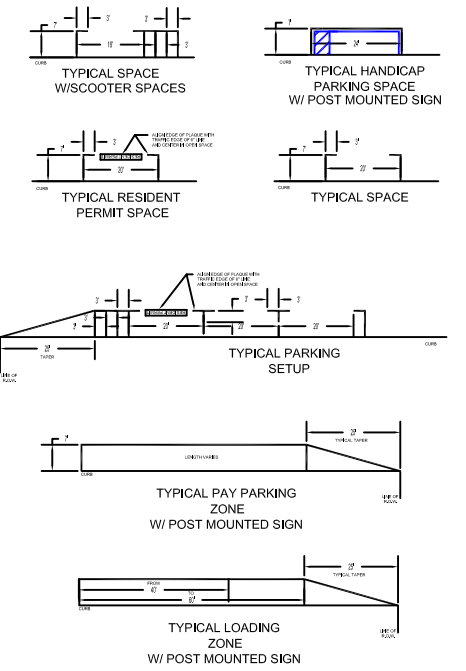
ALL SIGNAGE SHALL CONFORM TO MUTCD 2009 REVISED 2012.

SIGNAGE TO BE PLACED AND COVERED PRIOR TO PAVEMENT MARKING.

SIGNAGE TO BE UNCOVERED AFTER PAVEMENT MARKING.

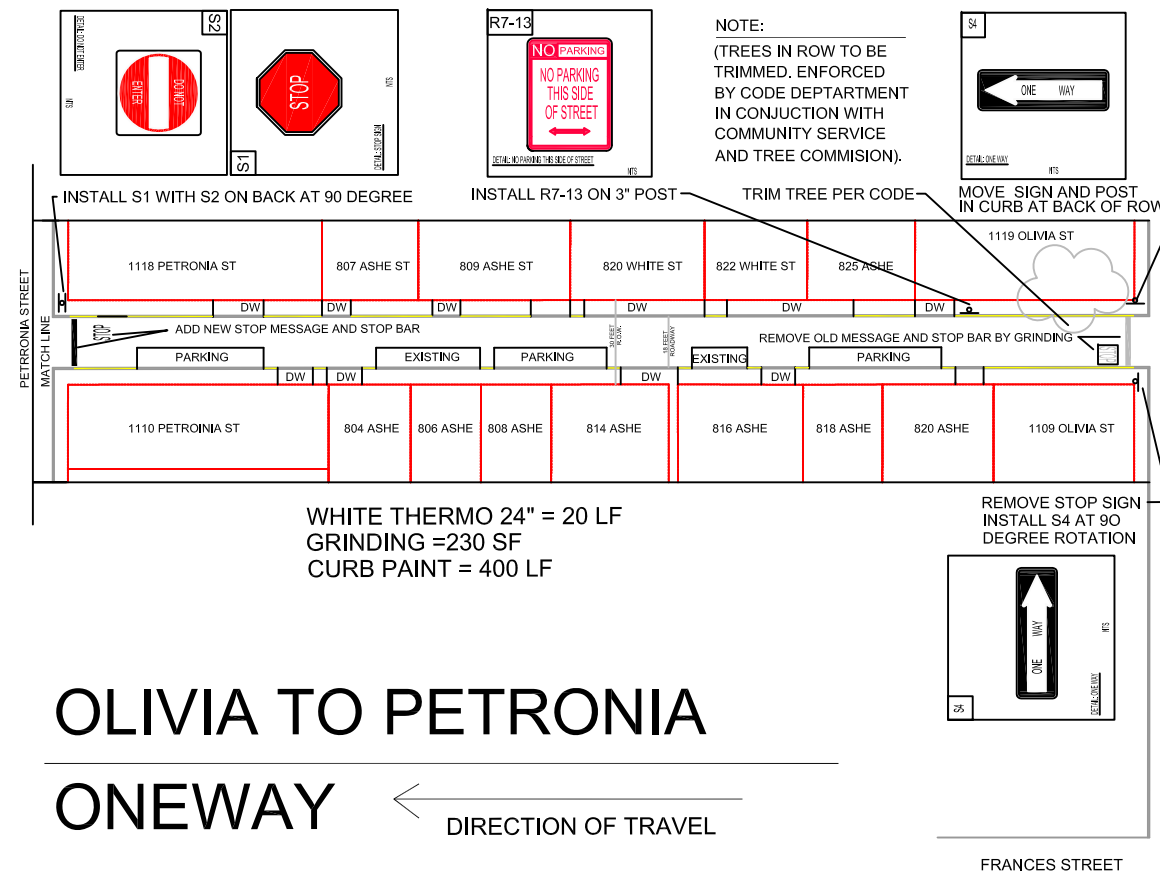


TYPICAL PARKING DETAILS



PER FIRE MARSHALL

- 1) TRIM TREE PER CODE AT ADDRESS 1119 OLIVIA .
- 2) TRIM TREE PER CODE AT ADDRESS 903 FRANCES .
- 3) TRIM TREE PER CODE AT ADDRESS 915 POHALSKI .



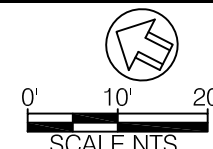
OLIVIA TO PETRONIA ONEWAY

DIRECTION OF TRAVEL ←



City of Key West

Engineering Services
1300 White Street, Key West, FL 33040



TITLE
NEW ASHE ONE WAY
PAVEMENT MARKING / SIGNAGE / TREE TRIM

DRAWN EPA
APPROVED PER GV
SCALE NTS
DATE 4/18/23
SHEET 1 of 1