








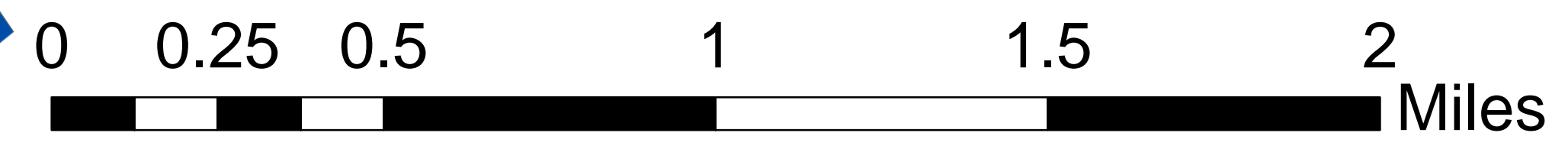
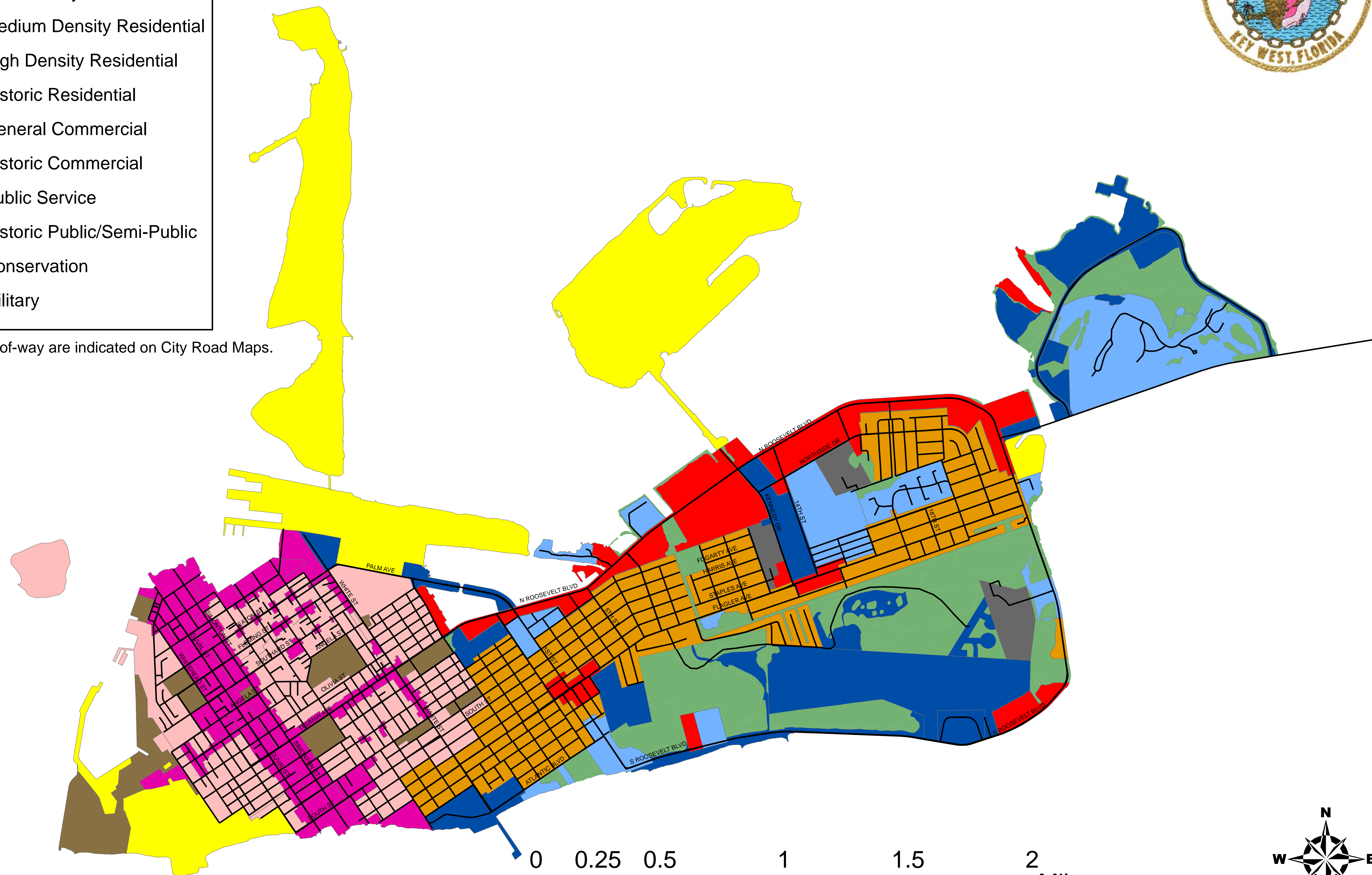


Legend


Future Land Use

-  Low Density Residential
-  Medium Density Residential
-  High Density Residential
-  Historic Residential
-  General Commercial
-  Historic Commercial
-  Public Service
-  Historic Public/Semi-Public
-  Conservation
-  Military

Note: Rights-of-way are indicated on City Road Maps.



Note: Original Scale is 1" = 800 feet



CITY OF KEY WEST - PROPOSED FUTURE LAND USE MAP 10-2012