


SHEET INDEX:

1. COVER
2. SIMONTON ST. - ELIZABETH ST.
3. ELIZABETH ST. - WILLIAM ST.
4. WILLIAM ST. - MARGARET ST.
5. MARGARET ST. - GRINNELL ST.
6. GRINNELL ST. - FRANCES ST.
7. FRANCES ST. - WHITE ST.

# CITY OF KEY WEST

ENGINEERING DEPARTMENT

EATON STREET  
MILL & PAVE



CITY OF KEY WEST

ENGINEERING SERVICES  
1300 WHITE STREET, KEY WEST,  
FL 33040



PROJECT LOCATION



TOTAL SQ/FT: 102,390.8159 sq/ft  
TOTAL SQ/YD: 11,376.757 sq/yd

PROJECT NAME:  
**EATON STREET MILL & PAVE**

PROJECT ADDRESS:  
**EATON STREET - SIMONTON ST TO PALM AVE  
KEY WEST, FLORIDA, 33040**

PROJECT NAME:

No.	Revision/Issue

DRAWN BY: J. PEREZ

DATE: 3/6/2024


SHEET NAME:

**SITE PLAN**

SHEET NUMBER:

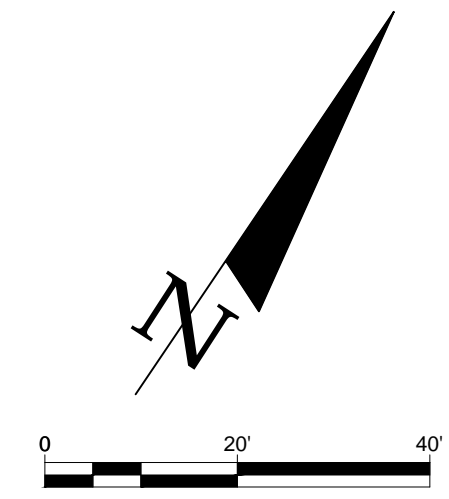
**COVER**

Scale  
1" = 950'



CITY OF KEY WEST

ENGINEERING SERVICES  
1300 WHITE STREET, KEY WEST,  
FL 33040



EATON STREET MILL & PAVE

EATON STREET - SIMONTON ST TO PALM AVE,  
KEY WEST, FLORIDA, 33040

PROJECT NAME:

PROJECT ADDRESS:

No.	Revision/Issue

DRAWN BY: J. PEREZ

DATE: 3/6/2024

SHEET NAME:


SITE PLAN

SHEET NUMBER:

G.2

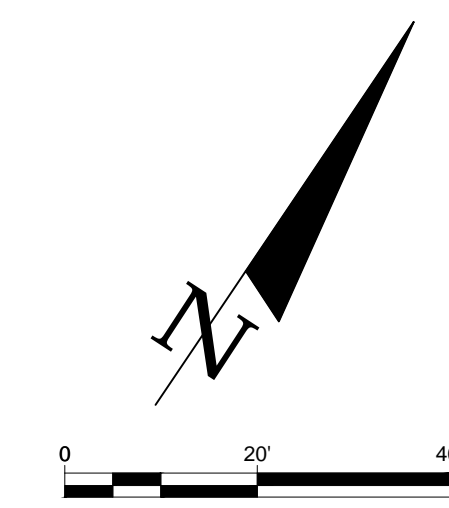
Scale  
1" = 20'

15184.6122 sq/ft  
1687.179 sq/yd



CITY OF KEY WEST

ENGINEERING SERVICES  
1300 WHITE STREET, KEY WEST,  
FL 33040



MATCHLINE A 104+50.00  
(SEE SHEET E.3)

MATCHLINE B 109+00.00  
(SEE SHEET E.4)

15195.4887 sq/ft  
1688.388 sq/yd

PROJECT NAME:  
**EATON STREET MILL & PAVE**

PROJECT ADDRESS:  
**EATON STREET - SIMONTON ST TO PALM AVE,  
KEY WEST, FLORIDA, 33040**

No.	Revision/Issue

DRAWN BY: J. PEREZ

DATE: 3/6/2024


SHEET NAME:

**SITE PLAN**

SHEET NUMBER:


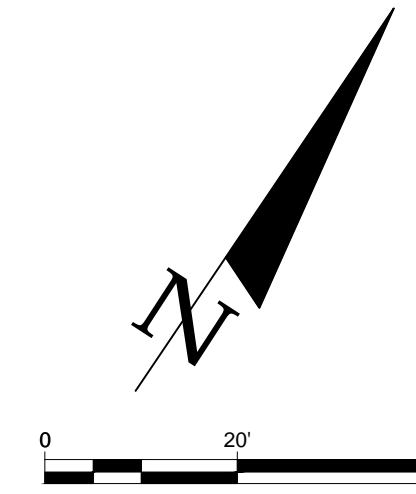
**G.3**

Scale  
1" = 20'



CITY OF KEY WEST

ENGINEERING SERVICES  
1300 WHITE STREET, KEY WEST,  
FL 33040



MATCHLINE B 109+00.00  
(SEE SHEET E.4)

MATCHLINE C 113+60.00  
(SEE SHEET E.5)

16223.7444 sq/ft  
1802.638 sq/yd

PROJECT NAME:  
**EATON STREET MILL & PAVE**

PROJECT ADDRESS:  
**EATON STREET - SIMONTON ST TO PALM AVE,  
KEY WEST, FLORIDA, 33040**

No.	Revision/Issue

DRAWN BY: J. PEREZ

DATE: 3/6/2024


SHEET NAME:

**SITE PLAN**

SHEET NUMBER:


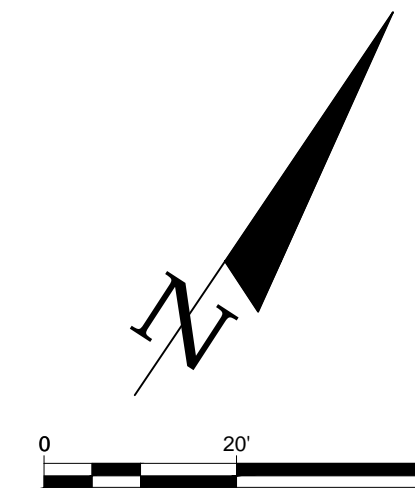
**G.4**

Scale  
1" = 20'



CITY OF KEY WEST

ENGINEERING SERVICES  
1300 WHITE STREET, KEY WEST,  
FL 33040



MATCHLINE C 113+60.00  
(SEE SHEET E.5)

MATCHLINE D 117+90.00  
(SEE SHEET E.6)

17317.8234 sq/ft  
1924.203 sq/yd

EATON STREET MILL & PAVE

EATON STREET - SIMONTON ST TO PALM AVE,  
KEY WEST, FLORIDA, 33040

PROJECT NAME:

PROJECT ADDRESS:

No.	Revision/Issue

DRAWN BY: J. PEREZ

DATE: 3/6/2024


SHEET NAME:

SITE PLAN

SHEET NUMBER:


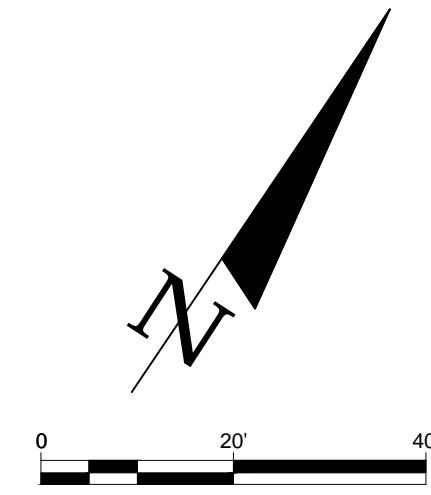
G.5

Scale  
1" = 20'



CITY OF KEY WEST

ENGINEERING SERVICES  
1300 WHITE STREET, KEY WEST,  
FL 33040



MATCHLINE D 117+90.00  
(SEE SHEET E.6)

MATCHLINE E 122+40.00  
(SEE SHEET E.7)

16588.0688 sq/ft  
1843.119 sq/yd

PROJECT NAME:  
**EATON STREET MILL & PAVE**

PROJECT ADDRESS:  
**EATON STREET - SIMONTON ST TO PALM AVE,  
KEY WEST, FLORIDA, 33040**

PROJECT NAME:

PROJECT ADDRESS:

No. Revision/Issue

DRAWN BY: J. PEREZ

DATE: 3/6/2024


SHEET NAME:

**SITE PLAN**

SHEET NUMBER:

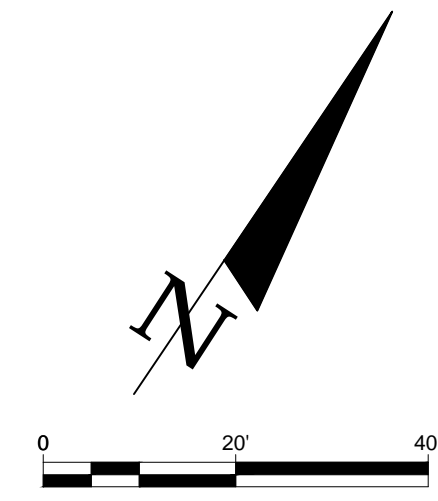
**G.6**

Scale  
1" = 20'



CITY OF KEY WEST

ENGINEERING SERVICES  
1300 WHITE STREET, KEY WEST,  
FL 33040



21881.0784 sq/ft  
2431.231 sq/yd

PROJECT NAME:  
**EATON STREET MILL & PAVE**

PROJECT ADDRESS:  
**EATON STREET - SIMONTON ST TO PALM AVE,  
KEY WEST, FLORIDA, 33040**

No.	Revision/Issue

DRAWN BY: J. PEREZ

DATE: 3/6/2024

SHEET NAME:

**SITE PLAN**

SHEET NUMBER:

**G.7**

Scale  
1" = 20'