







This map shows areas of the City that are subject to inundation by storm surge associated with hurricane events. The Category 1 Surge Area is the City's Coastal High Hazard Area. Data Source: Statewide Regional Evacuation Study Program.

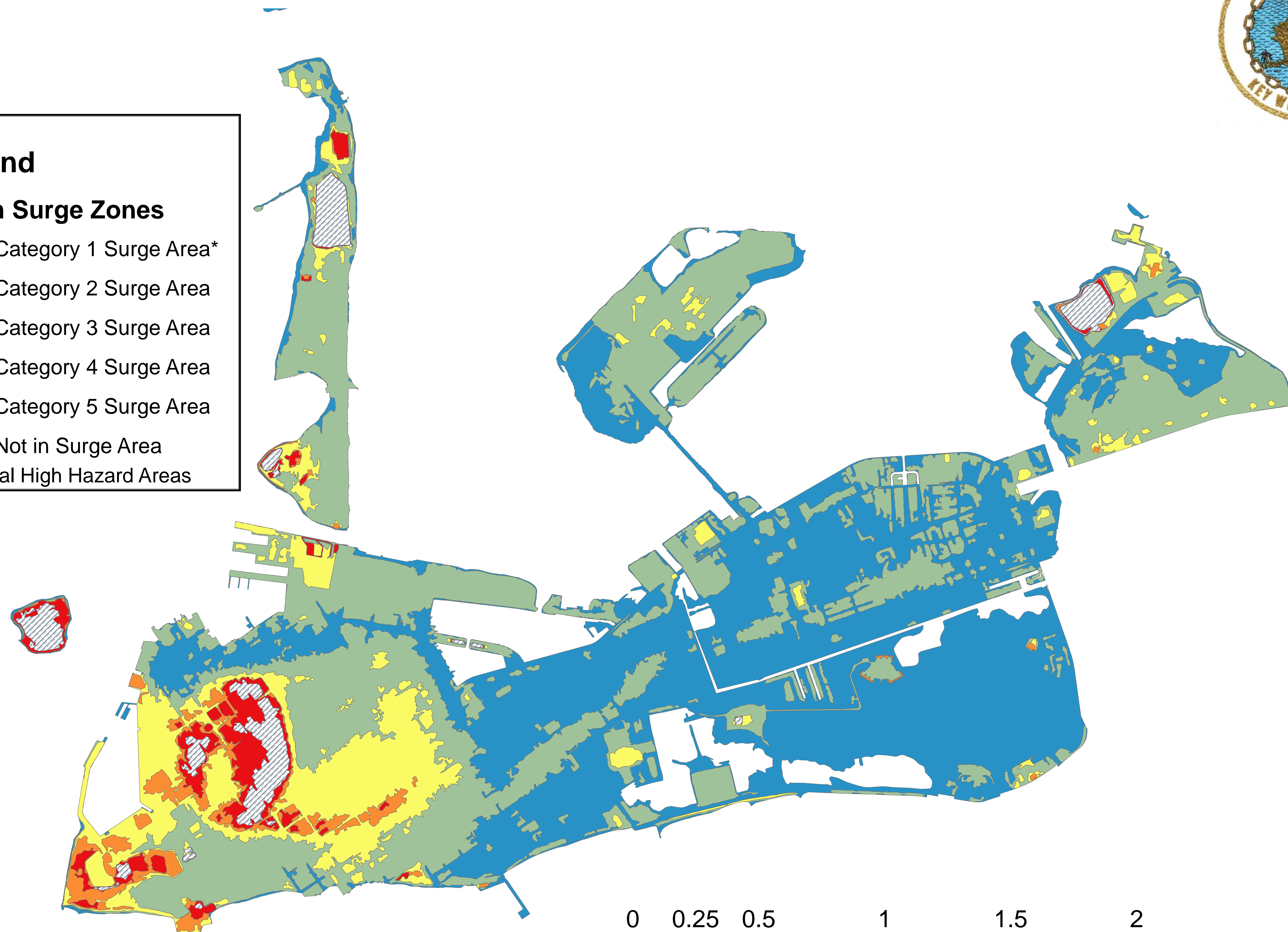


Legend

Storm Surge Zones

-  Category 1 Surge Area*
-  Category 2 Surge Area
-  Category 3 Surge Area
-  Category 4 Surge Area
-  Category 5 Surge Area
-  Not in Surge Area

* Coastal High Hazard Areas



CITY OF KEY WEST - Storm Surge Zones - October 2012