

Transportation Report 1.2023



Communication

- Dec Social Media Reach: **11.6k** (43.3k 2022)
- Dec Duval Loop signage QR scans: **2.1k**
- “Key West Rides” Transit On-Demand is running
- Awarded Bicycle Friendly Community Bronze status
 - <http://bit.ly/KWBFC2022>
- Bicycle Action Committee Day highlighting availability of city-branded jerseys to communicate safe passing

Safety & Vision Zero

- Free rechargeable lights and bells are available to those in need and can be picked up from City Hall, the Police Station, and the Library.
- FDOT is conducting a Pedestrian and Bicyclist safety assessment along North Roosevelt prior to expected resurfacing in 2026
- FDOT quickly repaired inoperable ped button at North Roosevelt Blvd & Palm Ave. Residents are encouraged to submit issues with Key West Connect to get them repaired and to get follow-up.
- Crash data summarized below and available at <https://s4.geoplan.ufl.edu/>
 - Snapshot below excludes data from agencies other than KWPD and excludes collisions under investigation.

Bike Parking

Public map / request more: <http://bit.ly/kwracks>

- On-street rack replaced at Margaret St near Fleming St
 - Flexible delineators used to improve visibility and minimize damage
- Bollard style racks on-order estimated to be received in February

Project Funding

Final Mile

- Coordinating with contractor to begin construction

Infrastructure Type Project Updates

Updates for many projects can be found on City website GIS map <http://bit.ly/kwstreets>

- 1st Street and Bertha - Expected completion February 2023
- Southard St construction has begun - contract target completion February 2023
- Flagler Pedestrian Upgrades are underway, concurrent with 1st and Bertha
- Staples Pedestrian Bridge is finishing the design stage. Updates online: <http://bit.ly/staplesbridge>
- North Roosevelt at Palm Ave ([434684-4-52-01](#)) is expected to begin construction phase in 2023
- Caroline St & United St bicycle infrastructure expansion in design
- South St (including bicycle infrastructure) is in design stage
- Wickers is in design: seeking additional design services
- North Roosevelt (FM# [446011-1](#)): Finishing scoping phase

Collision Data Presented by Signal Four Analytics

s4.geoplan.ufl.edu



FLORIDA TRAFFIC SAFETY DASHBOARD



Data available from January 1, 2011 to January 2, 2023. Last update completed January 3, 2023 at 1:47 AM.

Disclaimer Data Dictionary

Refresh

2022

Monroe County

Key West Police Department

All Emphasis Areas

Fatalities & Serious Injuries

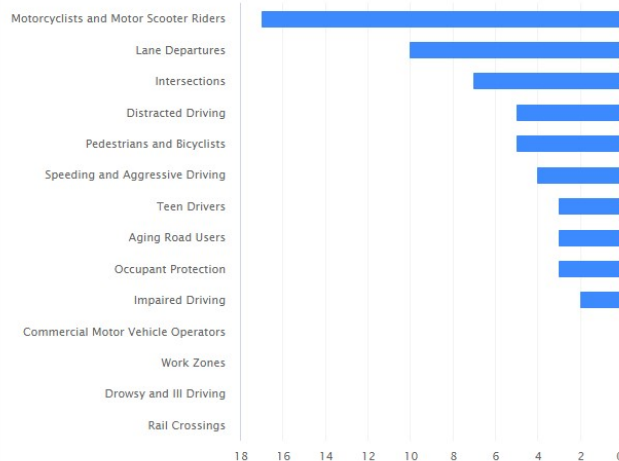
26
Serious Injuries

951
Total Crashes

0
Fatalities

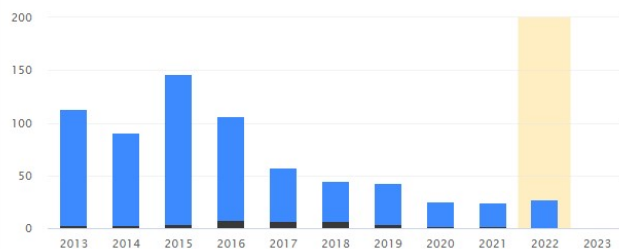
Emphasis Areas®

● Serious Injuries ● Fatalities



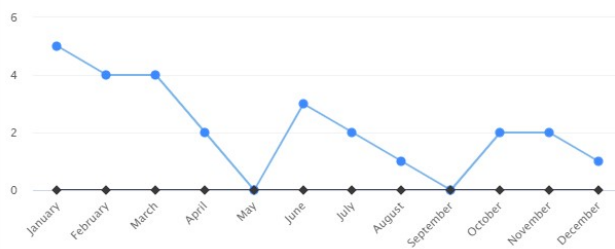
Annual

● Serious Injuries ● Fatalities



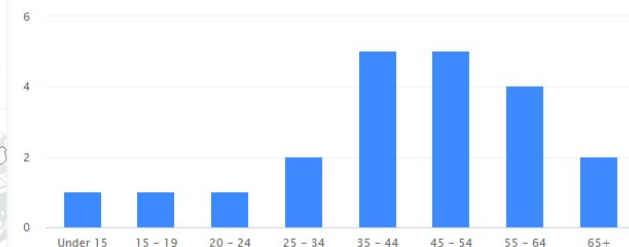
Monthly

● Serious Injuries ● Fatalities



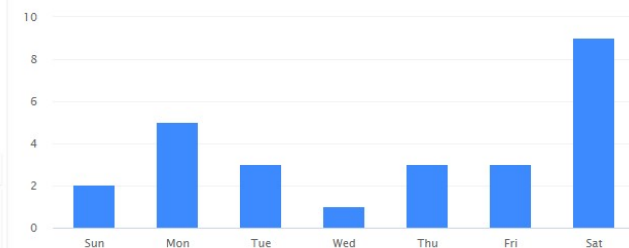
Age Groups

● Serious Injuries ● Fatalities



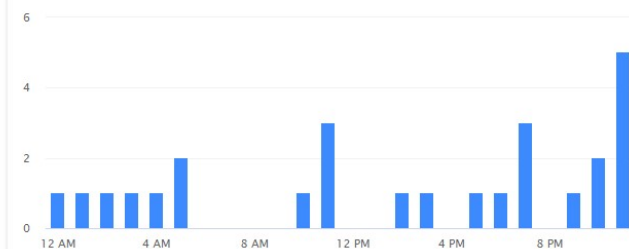
Day of Week

● Serious Injuries ● Fatalities



Hour of Day

● Serious Injuries ● Fatalities



This dashboard and analytics system receives data from Florida's statutory custodian of records, the Florida Department of Highway Safety and Motor Vehicles (FLHSMV). Every effort is made to ensure that all data, information, and results posted on this website are accurate and complete. However, all data is considered preliminary until the year is reconciled and closed out by the FLHSMV, and thus certain adjustments may be made to verify the data where clerical errors are noted. For further inquiries on Florida traffic crash and citation reports along with additional statistics please visit: <https://www.flhsmv.gov/resources/crash-citation-reports/>