



KEY WEST

**Bicycle and Pedestrian
Master Plan**

BICYCLE AND PEDESTRIAN MASTER PLAN

Key West City Commission

Project Overview

May 2, 2017




INTRODUCTIONS

City Commission awarded contract
on January 18, 2017

Key West is ready to become a
leading city for walking and biking



PROJECT TEAM



Kimley»Horn

STREETPLANS
MIAMI SAN FRANCISCO NEW YORK



THE TIPPING POINT


- Strong biking & walking culture
- Public support exists
- Policy supports the effort
- Political backing makes it possible





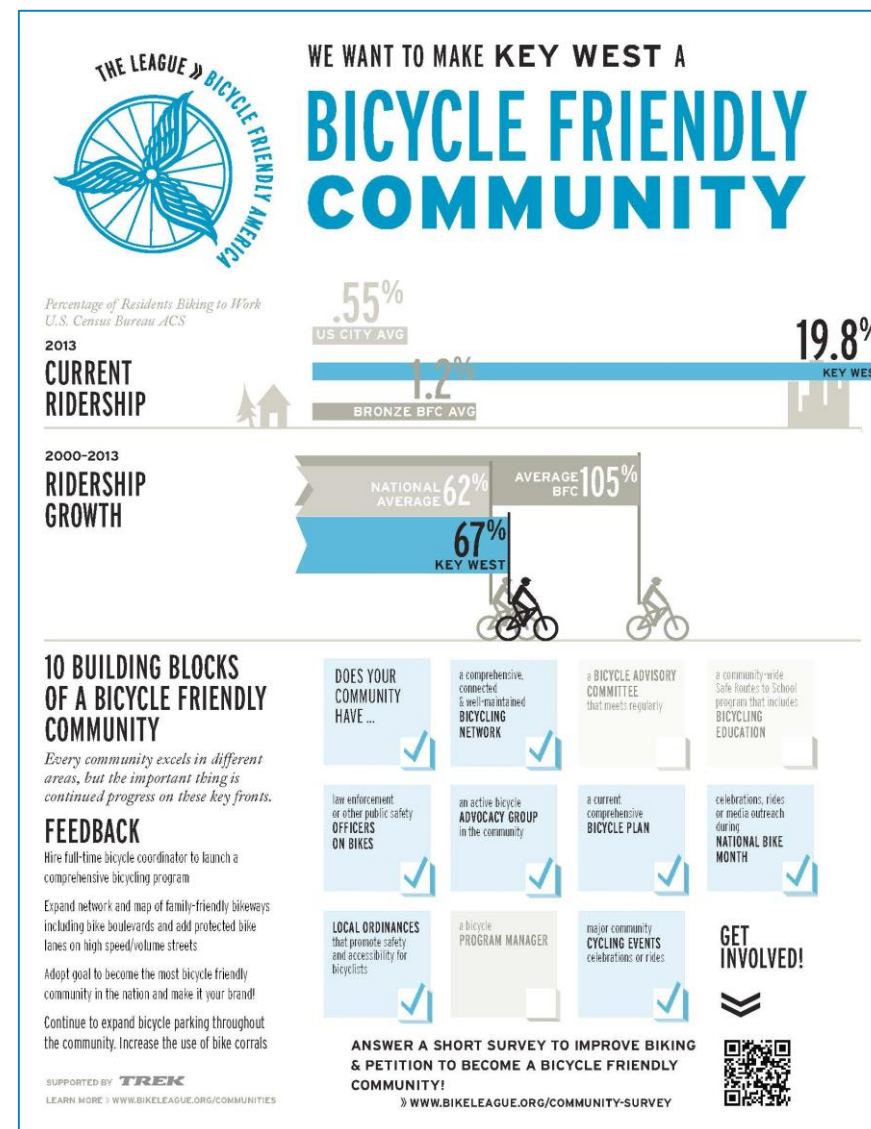
OUR COMMITMENT TO YOU

- Listen to those who live, work and visit here
- Assess existing conditions
- Bring in the best we've seen
- Recommend what makes sense
- Offer an implementable - common sense plan
- Begin building in the next two years





BIKING AND WALKING ARE
INTEGRAL TO KEY WEST AND
STOCK ISLAND





CHALLENGES AND OPPORTUNITIES

CHALLENGES

- Different needs of residents, commuters and visitors
- Variety of land uses
 - Old Town
 - Larger Key West
 - Stock Island
- Parking
- Existing infrastructure

OPPORTUNITIES

- Weather
- Topography
- Examples from across the U.S.
- Momentum for improvement



VISION AND GOALS

PROJECT VISION:

Key West is a vibrant biking and walking friendly community due to its innovative, collaborative and consistent work to establish connectivity, safety, and comfort on streets and other paths. Multi-modal mobility options support the quality of life and economic vitality for the City, its residents, businesses, and visitors.

GOAL 1: ACCESSIBILITY AND MOBILITY

GOAL 2: SAFETY AND COMFORT

GOAL 3: SUSTAINABILITY AND STEWARDSHIP



WORK TO DATE

- Base Mapping
- Plan Review
- Field Visit Tours
- Public Participation Plan
- Advisory Team Meetings
- Stakeholder Interviews
- Wikimap
- Concept Plans Preparation





MILESTONES AND PROJECT SCHEDULE

TASK	Feb 17	Mar 17	Apr 17	May 17	Jun 17	Jul 17	Aug 17	Sep 17	Oct 17	Nov 17	Dec 17	Jan 18
Project Start-up and ongoing management												
Public Engagement and Needs Assessment												
Existing Conditions Inventory												
Complete Streets Design Guide												
Bicycle and Pedestrian Network Plans												
Engineering Plan												
Education, Encouragement, Enforcement Plan												
Evaluation Plan												
Multi-Modal Connectivity Plan												
Funding, Maintenance and Implementation Plan												
Final Bicycle and Pedestrian Master Plan												



**We are
here!**



PUBLIC ENGAGEMENT

Throughout the plan
development

Activities this week

KEY WEST Bicycle and Pedestrian Master Plan



The Bicycle and Pedestrian Master Plan for Key West and Stock Island is well under way! We have a number of activities planned for the upcoming months:

Additional Involvement Opportunities



Public Meetings

May, September 2017
January 2018

Advisory Team Meetings

May, September 2017
January 2018

Wikimap Feedback

May - September 2017



May Schedule of Events

May
2-4

Field Assessment
Activities
Common Sense
Comment Boards

May 2
6:00 PM

Public Kick-off at
City Commission
Meeting

May 4
4:00 PM

Community Open
House



Visit our website
For more information
about the plan and other
great initiatives!



Visit the Wikimap
Comment on where you
walk and bike
bit.ly/KWBPed



**Share your
email address**
Email us at
[kwbikepedplan@
toolshedesign.com](mailto:kwbikepedplan@toolshedesign.com)



Reach out to us
We are happy to
address questions and
comments throughout
this process.



Tell a friend
Spread the word
on social media.
[Facebook: GarFreeKeyWest](https://www.facebook.com/GarFreeKeyWest)

» www.cityofkeywest-fl.gov/bikepedplan «



PROJECT ADVISORY TEAM

- **Phil Steinmiller**, FDOT District 6
 - **Tim Carter**, Engineering Department, City of Key West
 - **Officer Joe Stockton**, Police Department, City of Key West
 - **John Wilkins**, Parking Department, City of Key West
 - **Judith Clark**, Director of Engineering, Monroe County
 - **Roger McVeigh**, Key West Tri Club
 - **Evan Haskell**, Owner, We Cycle Bike Shop
 - **Melson Maxime**, Owner, Paradise Bike Tours
 - **Lucy Carleton**, Sustainability Advisory Board
 - **Shelia M. Cullen**, City's Ambassador Program
 - **Alison Morales**, Monroe County Health Department
- **Provide data** and feedback for the for Plan
 - **Advise** on planning efforts in relation to Ped/Bike Issues
 - **Provide guidance** and assistance with public outreach on safety, commuting, and other resources



STAKEHOLDER CONVERSATIONS

- Elected officials
- Project Advisory Team
- FDOT District 6 Staff, Monroe County Staff, and City of Key West Staff
- Active transportation users including advocacy groups
- Neighborhood Associations
- Civic, environmental, and business organizations
- Healthy activities in the community
- Bicycle shops and bicycle related businesses
- Tourism related groups





WORK THIS WEEK

- Field Assessment
- Common Sense Comment Boards
- Advisory Team Meetings
- Stakeholder Interviews
- Design Assessment for Hot Spots
- Open House Meeting

MAKE BICYCLING AND WALKING
EASIER AND SAFER IN **KEY WEST!**

Use our online “Wikimap”
Tell us what’s working and what we can improve

TUESDAY, MAY 2

Public kick-off and Presentation at City Commission Meeting, 6 PM

TUESDAY-THURSDAY, MAY 2-4

Use our Comment Boards located at 8 different locations

THURSDAY, MAY 4

“Community Open House” 4 to 6 PM at the Eco Discovery Center,
35 E Quay Rd – Tell us in person how to make biking/walking
easier/safer. Children welcome!

More info here:

www.cityofkeywest-fl.gov/BikePedPlan



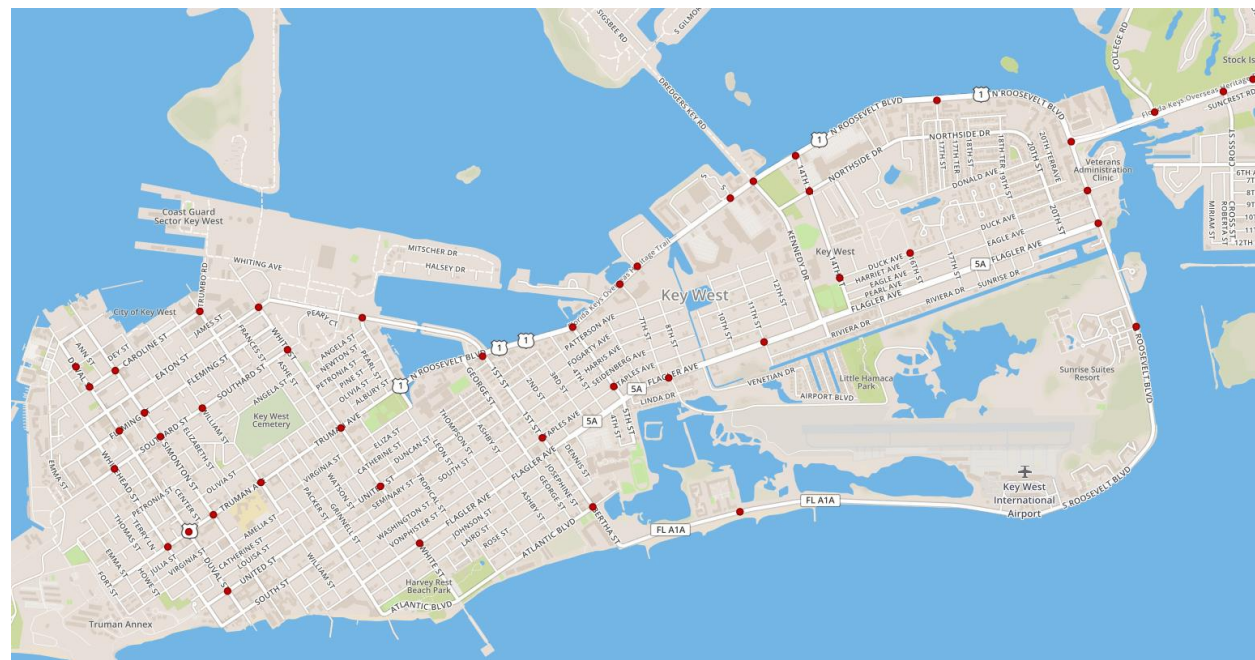
KEY WEST
Bicycle and Pedestrian
Master Plan





FIELD ASSESSMENT

TUESDAY THROUGH
THURSDAY





COMMENT BOARDS

NOON TODAY THROUGH
NOON THURSDAY



ABOUT THE PLAN

We're developing the first Bicycle and Pedestrian Transportation Master Plan for Key West and Stock Island. The plan will offer common sense near- and long-term changes to our transportation network that reflect our need for a safety, mobility, and equity. Be part of the process! Tell us where you ride or walk, your safety concerns, and what you want for the future.

OPEN HOUSE

Thursday, May 4, 2017
4:00 - 6:00 pm

Florida Keys Eco
Discovery Center
35 E Quay Road
Key West, FL 33040

map

FIND US ONLINE!

- Website - bit.ly/kwbikepedplan
- Wikimap - bit.ly/KWBikePed
- facebook - [carfreekeywest](https://www.facebook.com/carfreekeywest)
- Email - kwbikepedplan@tooleedesign.com

JOIN THE CONVERSATION TODAY!

HOW TO USE THE COMMON SENSE COMMENT BOARD

1. Select a topic to start - there are six in all
2. Complete the card, and post it on the board
3. See what others are saying
4. Pick another topic

cards

cards

COMPLETE

MOBILITY

SIGNAGE/WAYFINDING

Which 3 destinations need better signage?

- 1)
- 2)
- 3)

What are the top 3 routes you think need better wayfinding?

- 1)
- 2)
- 3)

[WC1]

CONNECTIVITY

Where are the top 3 places where you would like better connectivity?

- 1)
- 2)
- 3)

[WC1]

SAFETY

On your average trip in Key West, rate on a scale of 1 to 5 (5 being the safest), how safe from a crash or injury do you feel?

Walking	1	2	3	4	5
Bicycling	1	2	3	4	5
Transit	1	2	3	4	5

[W]

COMPLETE STREETS

Which statement most closely matches how you feel about Complete Streets in Key West and Stock Island?

- ☐ **Most** streets are fine the way they are and don't need to be redesigned as Complete Streets.
- ☐ **Many** streets could be changed to better accommodate bicycling, walking, and taking transit.
- ☐ Nearly all the larger streets need to be re-designed as Complete Streets, but smaller, neighborhood streets are fine.
- ☐ Complete Streets can help make some streets and intersections safer for everyone.

[WC1]

MOBILITY

On a scale of 1 to 5 (1=not well, 5=very well) how well does each of these 3 transportation modes meet your mobility needs?

Walking	1	2	3	4	5
Bicycling	1	2	3	4	5
Transit	1	2	3	4	5

BARRIERS FOR WALKING

What are the top 3 intersections in Key West that represent the biggest barriers for people walking?

- 1)
- 2)



WIKIMAP

NOW THROUGH
SEPTEMBER 30

KEY WEST
Bicycle and Pedestrian
Master Plan

USER COMMENTS

- route I walk
- route I bike
- difficult route for walking
- difficult route for biking

EXISTING FACILITIES

- existing trail
- existing bike lane
- bike route

INSTRUCTIONS

draw your ideas on the map by clicking on "add route" or "add point" below.

describe the point or route in the pop-up survey after drawing.

agree/disagree with other users' input by clicking on their points and lines.

For detailed instructions, see "About & Help" below.

« bit.ly/KWBikePed »



KEY WEST

Bicycle and Pedestrian
Master Plan

OPEN HOUSE
THURSDAY,
4 TO 6 PM
ECO DISCOVERY CENTER

SIGNAGE/WAYFINDING

Which 3 destinations need better signage?

1)
2)
3)

What are the top 3 routes you think need better wayfinding?

1)
2)
3)

[WC1]

CONNECTIVITY

Where are the top 3 places where you would like better connectivity?

1)
2)
3)

[WC1]

SAFETY

On your average trip in Key West, rate on a scale of 1 to 5 (5 being the safest), how safe from a crash or injury do you feel?

Walking	1	2	3	4	5
Bicycling	1	2	3	4	5
Transit	1	2	3	4	5

[WC1]

COMPLETE STREETS

Which statement most closely matches how you feel about Complete Streets in Key West and Stock Island?

- ☐ Most streets are fine the way they are and don't need to be redesigned as Complete Streets.
- ☐ Many streets could be changed to better accommodate bicycling, walking, and taking transit.
- ☐ Nearly all the larger streets need to be re-designed as Complete Streets, but smaller, neighborhood streets are fine.
- ☐ Complete Streets can help make some streets and intersections safer for everyone.

[WC1]

MOBILITY

On a scale of 1 to 5 (1=not well, 5=very well) how well does each of these 3 transportation modes meet your mobility needs?

Walking	1	2	3	4	5
Bicycling	1	2	3	4	5
Transit	1	2	3	4	5

[WC1]

BARRIERS FOR WALKING

What are the top 3 intersections in Key West that represent the biggest barriers to people walking?

1)
2)
3)

[WC1]

KEY WEST Bicycle and Pedestrian Master Plan

Welcome to the WikiMap for the City of Key West Bicycle and Pedestrian Transportation Master Plan! The City is investigating ways to make it safer and more comfortable for people to travel by walking and biking. This map will help planners better understand what streets and intersections in Key West create problems for people trying to walk and bike.

Thank you for your input!

***Please note that this application functions best in the following browsers: Chrome, Mozilla Firefox, Safari, Internet Explorer 7+, and Opera. For Internet Explorer 7 or better, please make sure that your security is set no higher than Medium-High. The recommended minimum screen resolution is 1366x768 pixels. You can also view the map and make suggestions on a mobile tablet if you have made the site "tablet-friendly".

we have made the site "tablet-friendly".

Open House
Comment Boards



NEXT STEPS

- Organize and assess data
- Integrate public outreach feedback
- Develop biking & walking network recommendations
- Develop concept designs for 3 projects
- Develop project implementation work plan
- **Come back in September and get your input**



KEY WEST

**Bicycle and Pedestrian
Master Plan**

THANK YOU

Questions