



---

**Historic Architectural Review Commission  
Staff Report for Item 16**

**To:** Chairman Bryan Green and Historic Architectural Review  
Commission Members

**From:** Kelly Perkins  
HARC Assistant Planner

**Meeting Date:** May 23, 2018

**Applicant:** Paul Cox

**Application Number:** H18-03-0023

**Address:** #619 Thomas Street

---

**Description of Work:**

Demolition of existing carport.

**Site Facts:**

The one-story, wood frame structure is listed as a contributing resource in the survey, with a construction date of 1901. The actual year of construction is unclear as the Sanborn maps first show the current structure on the 1962 Sanborn map, with there being no structure in 1948, but an aerial photograph from 1942 shows the structure. The current front porch is not original, as the 1965 photograph of the building shows the structure without a porch.

**Ordinances Cited in Review:**

Sec. 102-217 (2): Demolition of non-historic or non-contributing buildings.

Sec. 102-218 (b): Criteria for demolitions.

**Staff Analysis**

This Certificate of Appropriateness is for the demolition of a carport that was constructed in 2010. As it is not historic and meets the following criteria, the carport can be considered for demolition:

- (1) The demolition will not diminish the overall historic character of a district or neighborhood;
- (2) Nor will it destroy the historic relationship between buildings or structures and open space.
- (3) This demolition will not affect the front building façade.
- (4) Staff does not believe elements that are proposed to be demolished will qualify as contributing as set forth in Sec. 1021-62(3).

Only one reading is required for demolition.

# APPLICATION

# HARC MAJOR PROJECTS CERTIFICATE OF APPROPRIATENESS

\$400 NON-REFUNDABLE BASE APPLICATION FEE - OTHER FEES MAY BE APPLICABLE



City of Key West

1300 WHITE STREET

KEY WEST, FLORIDA 33040

HARC COA #	REVISION #	INITIAL & DATE
FLOOD ZONE	ZONING DISTRICT	BLDG PERMIT #

**A PRE-APPLICATION MEETING WITH HARC STAFF IS REQUIRED PRIOR TO SUBMITTAL**

ADDRESS OF PROPOSED PROJECT:

619 Thomas Street

NAME ON DEED:

Mike Keenan

PHONE NUMBER

OWNER'S MAILING ADDRESS:

619 Thomas Street

EMAIL

APPLICANT NAME:

Paul Cox

PHONE NUMBER 305-797-1448

APPLICANT'S ADDRESS:

121 Peary Ct #C

EMAIL mmfcinc@bellsouth.net

APPLICANT'S SIGNATURE:

Paul Cox

DATE

4/30/18

**ANY PERSON THAT MAKES CHANGES TO AN APPROVED CERTIFICATE OF APPROPRIATENESS MUST SUBMIT A NEW APPLICATION.**

FLORIDA STATUTE 837.06: WHOEVER KNOWINGLY MAKES A FALSE STATEMENT IN WRITING AND WITH THE INTENT TO MISLEAD A PUBLIC SERVANT IN THE PERFORMANCE OF HIS OR HER OFFICIAL DUTY SHALL BE GUILTY OF A MISDEMEANOR OF THE SECOND DEGREE PUNISHABLE PER SECTION 775.082 OR 775.083. THE APPLICANT FURTHER HEREBY ACKNOWLEDGES THAT THE SCOPE OF WORK AS DESCRIBED IN THE APPLICATION SHALL BE THE SCOPE OF WORK THAT IS CONTEMPLATED BY THE APPLICANT AND THE CITY. THE APPLICANT FURTHER STIPULATES THAT SHOULD FURTHER ACTION BE TAKEN BY THE CITY FOR EXCEEDING THE SCOPE OF THE DESCRIPTION OF WORK, AS DESCRIBED HEREIN, AND IF THERE IS CONFLICTING INFORMATION BETWEEN THE DESCRIPTION OF WORK AND THE SUBMITTED PLANS, THE AFOREMENTIONED DESCRIPTION OF WORK SHALL BE CONTROLLING.

PROJECT INCLUDES: REPLACEMENT OF WINDOWS ☐ RELOCATION OF A STRUCTURE ☐ ELEVATION OF A STRUCTURE ☐

PROJECT INVOLVES A CONTRIBUTING STRUCTURE: YES ☒ NO ☐ INVOLVES A HISTORIC STRUCTURE: YES ☒ NO ☐

PROJECT INVOLVES A STRUCTURE THAT IS INDIVIDUALLY LISTED ON THE NATIONAL REGISTER: YES ☐ NO ☒

DETAILED PROJECT DESCRIPTION INCLUDING MATERIALS, HEIGHT, DIMENSIONS, SQUARE FOOTAGE, LOCATION, ETC.

GENERAL: Remove 308 sq ft. Carport and replace w/ 396 sq ft. additions

MAIN BUILDING: Remove 2 windows on Left side Rear

DEMOLITION (PLEASE FILL OUT AND ATTACH DEMOLITION APPENDIX): Carport

APPLICATIONS MUST BE SUBMITTED IN PERSON WITH HARD COPIES BY 3PM ON THE SCHEDULED DEADLINE  
PLEASE SEND AN ELECTRONIC COPY OF ALL DOCUMENTS TO HARC@CITYOFKEYWEST-FL.GOV

ACCESSORY STRUCTURE(S): <i>NA</i>	
PAVERS: <i>Leave Driveway</i>	
FENCES: <i>NA</i>	
DECKS: <i>Extend Back Porch</i>	
<i>10'x6'</i>	
PAINTING: <i>Same Color as Existing</i>	
SITE (INCLUDING GRADING, FILL, TREES, ETC.):	
<i>NA</i>	
POOLS (INCLUDING EQUIPMENT): <i>Move Equip</i>	
ACCESSORY EQUIPMENT (GAS, A/C, VENTS, ETC.):	
<i>move AC unit</i>	
OTHER:	

OFFICIAL USE ONLY:		HARC COMMISSION REVIEW		EXPIRES ON:	
MEETING DATE:	___ APPROVED ___ NOT APPROVED ___ DEFERRED FOR FUTURE CONSIDERATION			INITIAL:	
MEETING DATE:	___ APPROVED ___ NOT APPROVED ___ DEFERRED FOR FUTURE CONSIDERATION			INITIAL:	
MEETING DATE:	___ APPROVED ___ NOT APPROVED ___ DEFERRED FOR FUTURE CONSIDERATION			INITIAL:	
REASONS OR CONDITIONS:					
STAFF REVIEW COMMENTS:					
FIRST READING FOR DEMO:			SECOND READING FOR DEMO:		
HARC STAFF SIGNATURE AND DATE:			HARC CHAIRPERSON SIGNATURE AND DATE:		

THIS APPLICATION MAY BE REVIEWED BY PLANNING DEPARTMENT STAFF.



HARC FEE SCHEDULE (EFFECTIVE OCTOBER 3, 2017)  
CITY OF KEY WEST, FLORIDA • PLANNING DEPARTMENT  
1300 White Street • Key West, Florida 33040-4602 • [www.cityofkeywest-fl.gov](http://www.cityofkeywest-fl.gov)

CERTIFICATE OF APPROPRIATENESS PRE-APPLICATION FORM  
FOR PROJECTS TO BE REVIEWED BY COMMISSION

This form must be submitted with your application

Application Type	Current Fees	Code
Major Projects Base Fee- Commission review projects		
Plus the Following Schedule if The Project Proposes:		
Demolition of non-historic or non-contributing structures	\$400.00	H2
Demolition of historic or contributing structures	\$100.00	H4
Relocation of a structure on its current site	\$200.00	HA
Relocation of a structure on another site	\$200.00	HB
Request of non-contributing value	\$300.00	HC
Nomination for contributing resource or review a nomination for the National Register of Historic Places	\$300.00	HD
Mural Projects	\$150.00	HE
Verification Letter for Historic Status	\$100.00	HG
Economic Hardship Application Fee	\$400.00	H9
Residential Owner with Homestead		
Residential Owner without Homestead	\$15.00	HJ
All Commercial properties	\$50.00	HK
	\$100.00	HL
All Fees Will Be Double For All After The Fact Projects	\$_____ x 2	HF

TOTAL OF APPLICATION FEE: \$

500.00

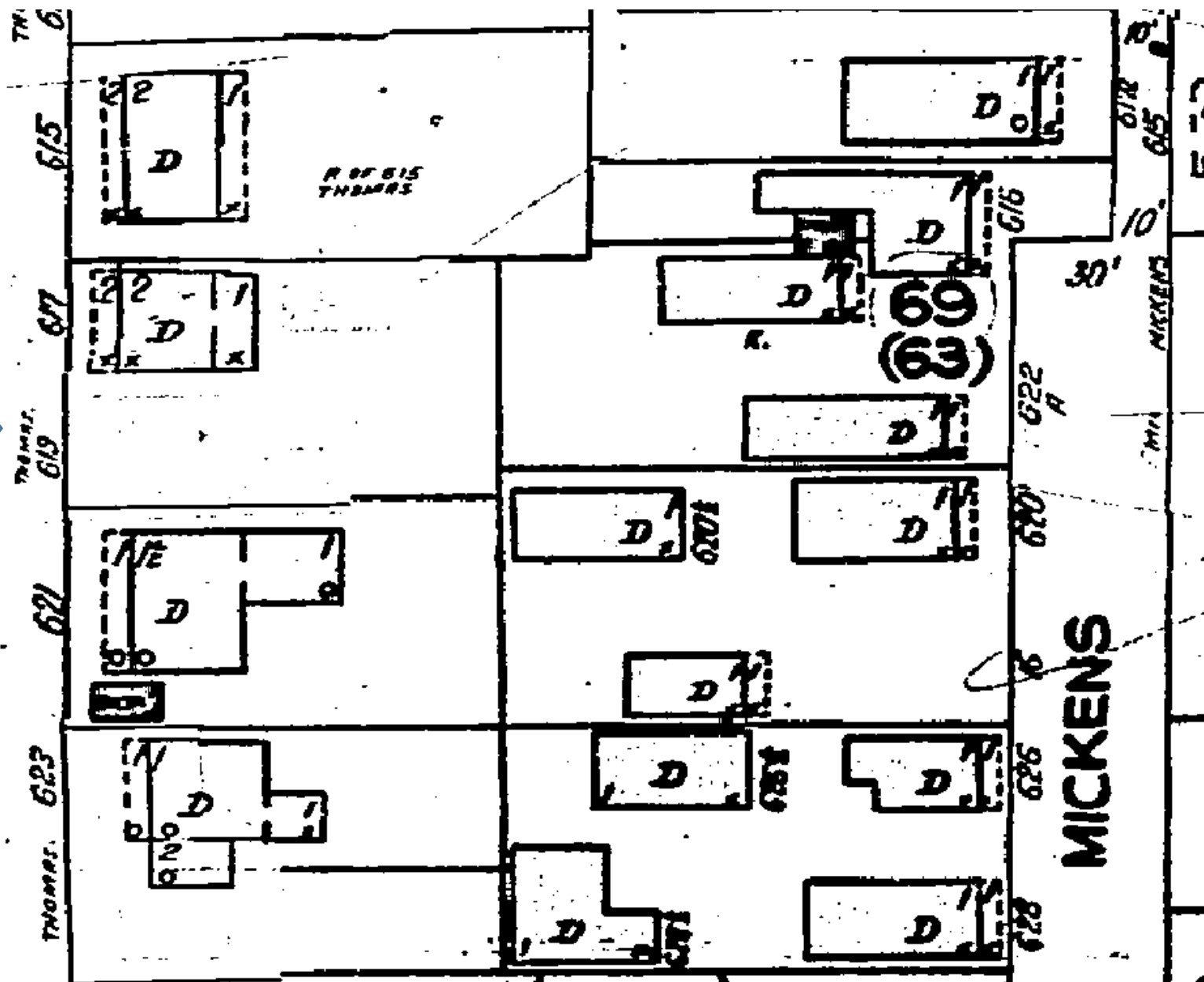
Project Address: 619 Thomas St.

Comments: Photos, street view w. both houses, site plan w. calculations. Include parking. All elevations. Recent survey. Look for guidelines for additions / change of roof configuration not appropriate - obscuring wall.

Date of Pre-Application Meeting: April 23, 2018

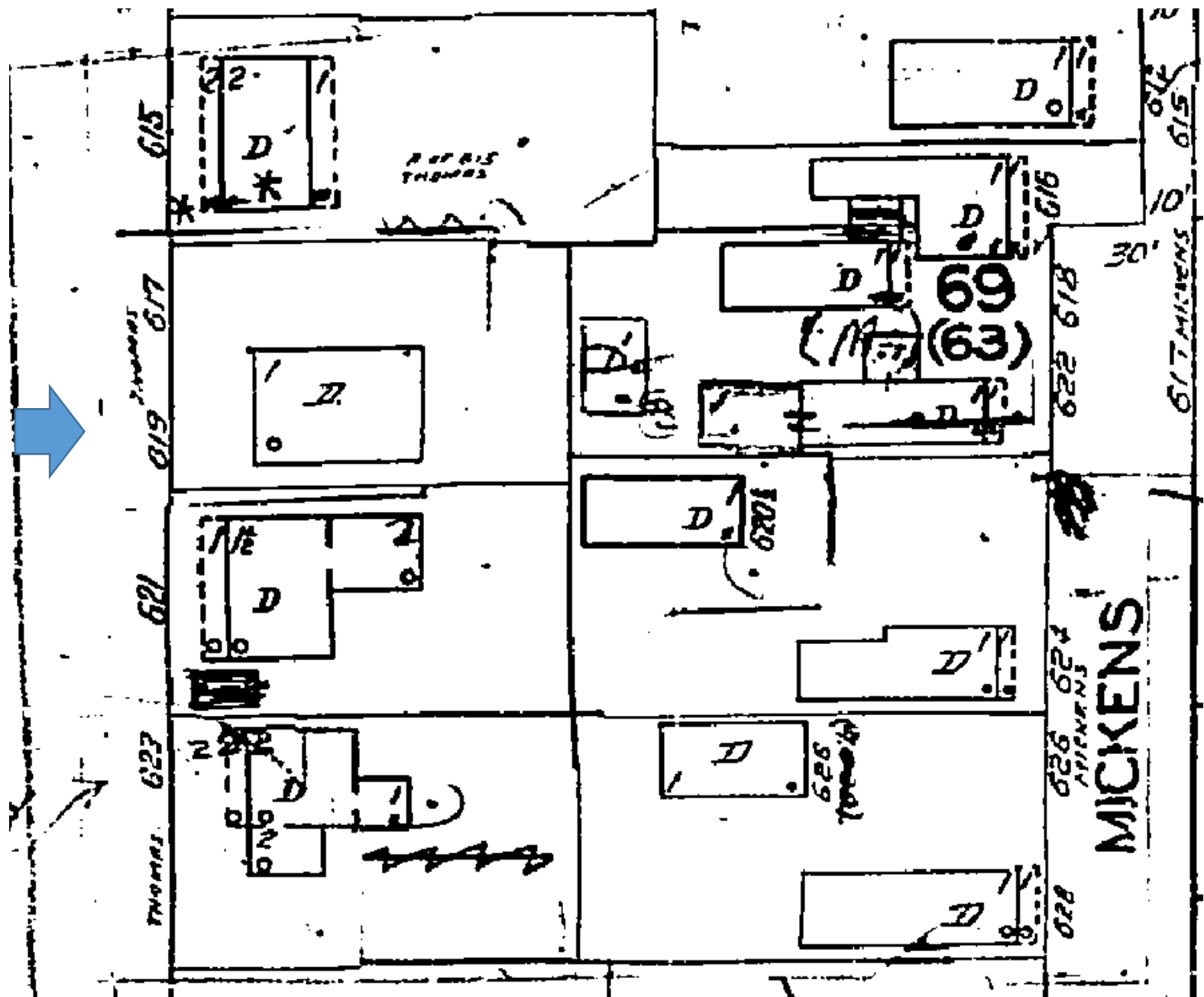
By Staff: Enid Forrester

# SANBORN MAPS




1948 Sanborn Map





1962 Sanborn Map



1942 aerial photograph that shows the current house with a different porch.





2017 Google aerial photograph

# PROJECT PHOTOS





Property Appraiser's Photograph, c.1965. Monroe County Public Library.





619

Public Meeting Notice  
SECURITY BY  
PROTECTION PLUS  
800-344-4788





























← Carport  
to Be  
Removed

Back Porch







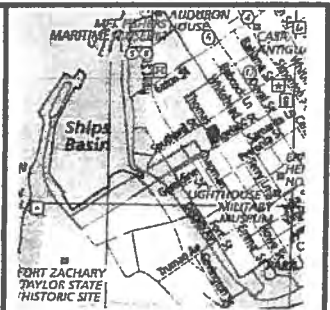




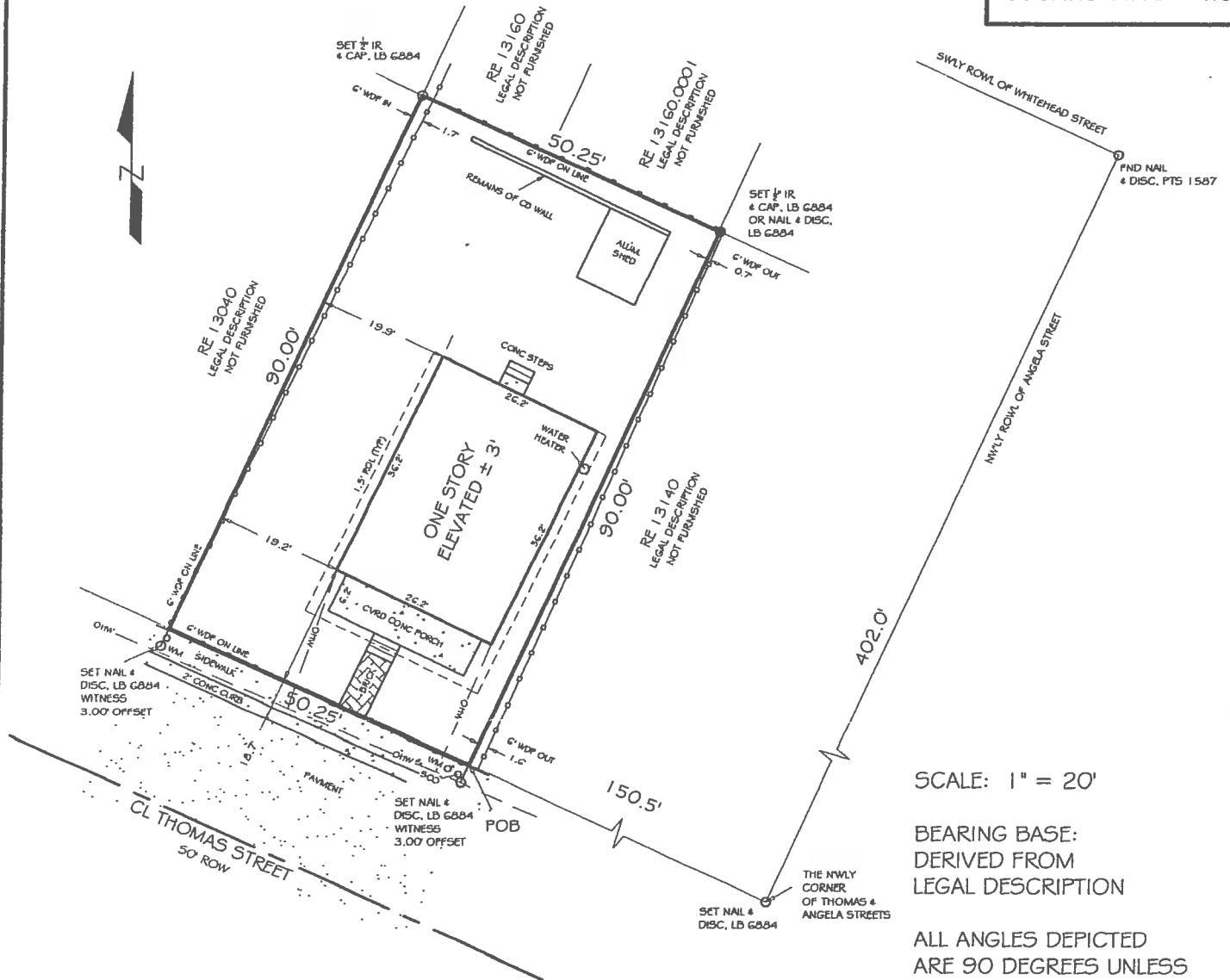
# SURVEY



# MAP OF BOUNDARY SURVEY PART LOT 4, SQUARE 63 CITY OF KEY WEST MONROE COUNTY, FLORIDA



LOCATION MAP - NTS



## LEGAL DESCRIPTION -

Part of Lot Four (4), Square Sixty-three (63), Thomas Street, City of Key West, Monroe County, Florida, but more particularly described as follows:  
 Beginning at a point distant One Hundred and Fifty (150) feet, Six (6) inches from the Northwestern corner of Thomas and Angela Streets, and running thence along Thomas Street in a Northwestern direction Fifty (5) feet and Three (3) inches;  
 thence at right angles in a Northeasterly direction Ninety (90) feet;  
 thence at right angles in a Southeasterly direction Fifty (50) feet and Three (3) inches;  
 thence at right angles in a Southwesterly direction Ninety (90) feet to the point of beginning on Thomas Street.

## CERTIFIED TO -

MICHAEL & NOLA KEENAN  
 RICHARD M. KLITENICK P A

NOTE: FOUNDATIONS BENEATH THE SURFACE ARE NOT SHOWN. MEASURED DIMENSIONS EQUAL PLATTED OR DESCRIBED DIMENSIONS UNLESS INDICATED OTHERWISE.

THE FOLLOWING IS A LIST OF ABBREVIATIONS THAT MAY BE FOUND ON THIS SHEET.

BPF = BACK-FLOW PREVENTER	IP = IRON PIPE	PRC = POINT OF REVERSE CURVE
CL = CENTERLINE	IR = IRON ROD	PRM = PERMANENT REFERENCE MONUMENT
CLP = CHAINLINK FENCE	L = ARC LENGTH	PT = POINT OF TANGENT
CM = CONCRETE MONUMENT	LS = LANDSCAPING	R = RADIUS
CONC = CONCRETE	MB = MALLEABLE	RIS = RESIDENCE
CVRD = COVERED	MEAS = MEASURED	ROL = ROOF OVERHANG LINE
DELTA = CENTRAL ANGLE	NGVD = NATIONAL GEODETIC VERTICAL DATUM (1929)	ROW = RIGHT OF WAY
DEASE = DRAINAGE EASEMENT	NTS = NOT TO SCALE	ROWL = RIGHT OF WAY LINE
EL = ELEVATION	ORW = OVERHEAD WIRES	SCO = SANITARY CLEAN-OUT
ENCL = ENCLOSURE	PC = POINT OF CURVE	TBM = TEMPORARY BENCHMARK
ENCR = ENCROACHMENT	PM = PARKING METER	TS = TRAFFIC SIGN
EOP = EDGE OF PAVEMENT	PCC = POINT OF COMPOUND CURVE	TY = TYPICAL
FPE = FINISHED FLOOR ELEVATION		

# PROPOSED DESIGN



619 THOMAS STREET  
KEY WEST

NO. DESCRIPTION				BY	DATE



PROJECT DESCRIPTION:  
KEENAN 4-25 NEW LAYOUT

DRAWINGS PROVIDED BY:  
MMFC Inc  
121 Perry Ct # C  
Key West, FL 33040  
3057971448

DATE:  
4/25/2018

SCALE:

SHEET:

**SITE DATA**

ZONE: HRO  
FLOOD: X

EXISTING LOT COVERAGE  
RESIDENCE 1002  
CARPORT 308  
PORCH 102  
ACCESSORY UNIT 132  
DRIVEWAY 336  
POOL AND PATIO 412  
TOTAL EXISTING 2310

LOT SIZE 4522.50

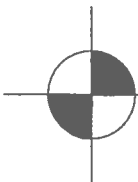
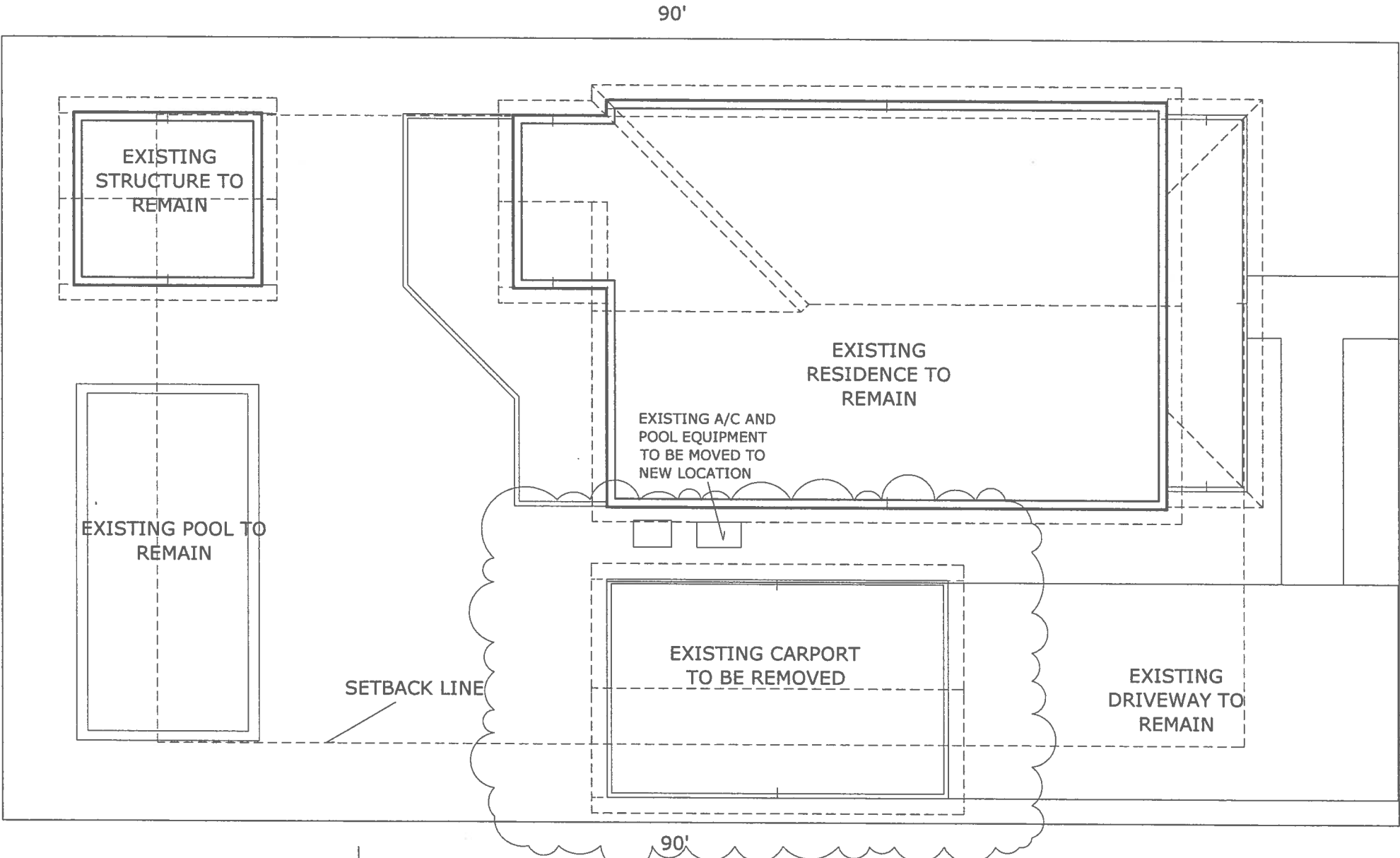
TOTAL IMPERVIOUS 51%

PROPOSED LOT COVERAGE  
RESIDENCE 1002  
ADDITION 396  
PORCH 102  
ACCESSORY UNIT 132  
DRIVEWAY 336  
POOL AND PATIO 412  
TOTAL PROPOSED 2398

TOTAL IMPERVIOUS 53%

**619 THOMAS STREET**

NORTH



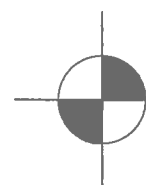
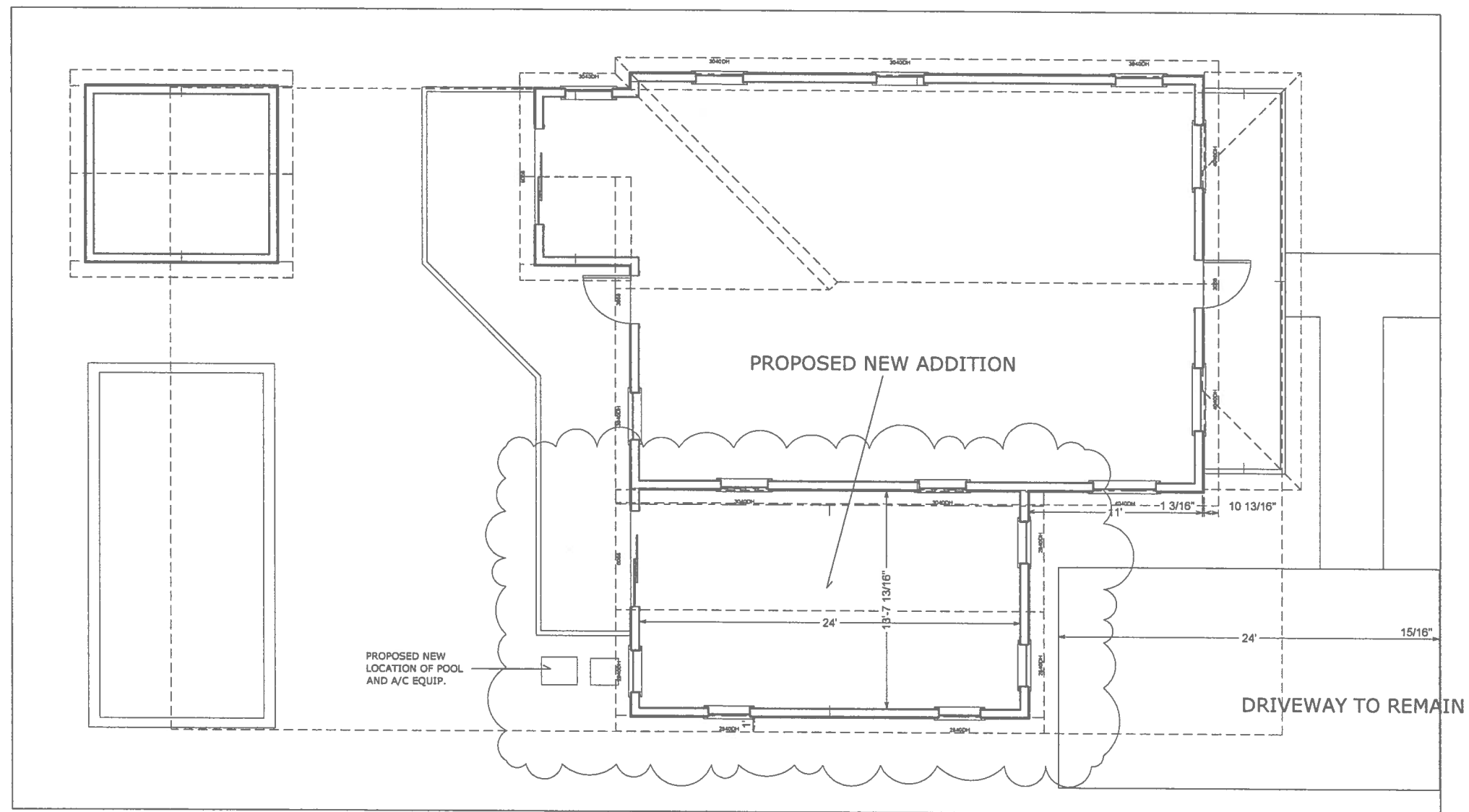
**EXISTING SITE PLAN**  
**SCALE 1/8"=1'**

NO.	DESCRIPTION	BY	DATE

KEENAN RESIDENCE  
619 THOMAS STREET  
KEY WEST, FL 33040

MMFC Inc  
121 Perry Ct # C  
Key West, FL 33040  
3057971468

DATE:  
4/30/2018  
SCALE:  
SHEET:  
**A-1**



PROPOSED SITE PLAN  
SCALE 1/8"=1'

THOMAS STREET

KEENAN RESIDENCE  
619 THOMAS STREET  
KEY WEST, FL 33040

MMFC Inc  
121 Perry Ct # C  
Key West, FL 33040  
3057971448

DATE:

4/30/2018

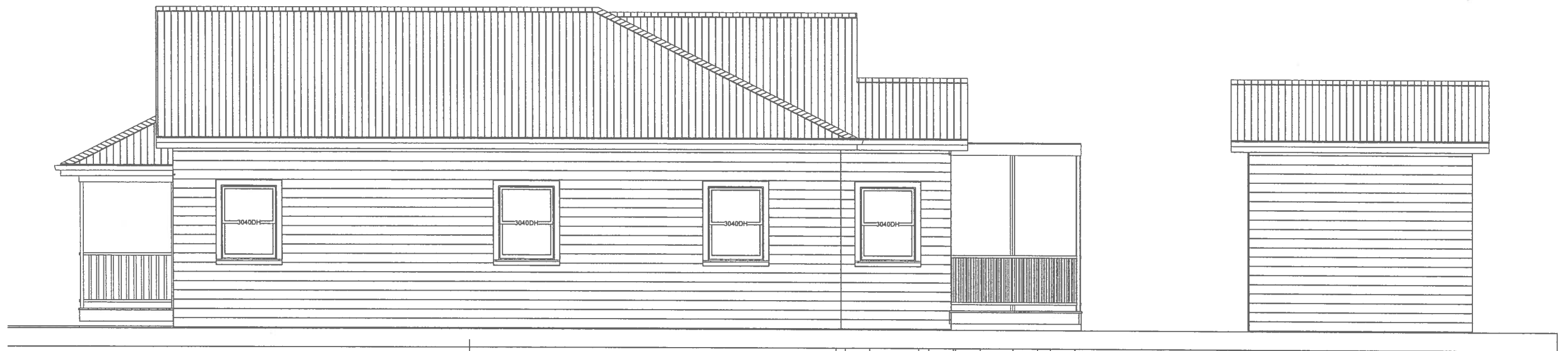
SCALE:

SHEET:

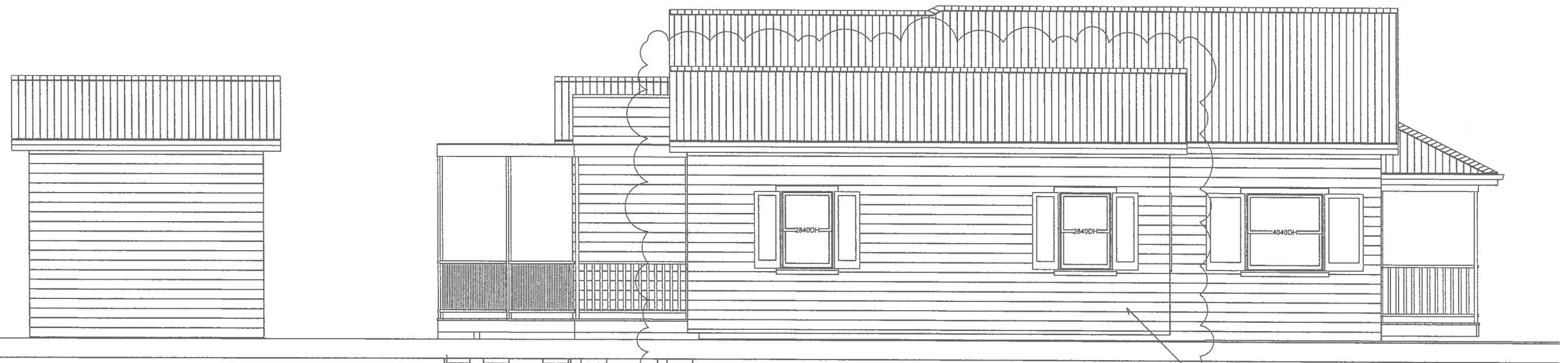
A-2

NO.	DESCRIPTION	BY	DATE





PROPOSED RIGHT ELEVATION  
SCALE 3/16"=1'



PROPOSED LEFT ELEVATION  
SCALE 3/16"=1'

PROPOSED  
NEW  
ADDITION

NO. DESCRIPTION BY DATE

KEENAN RESIDENCE  
619 THOMAS STREET  
KEY WEST, FL 33040

MMFC Inc  
121 Peary Ct. # c  
Key West, FL 33040  
3057571448

DATE:  
4/30/2018

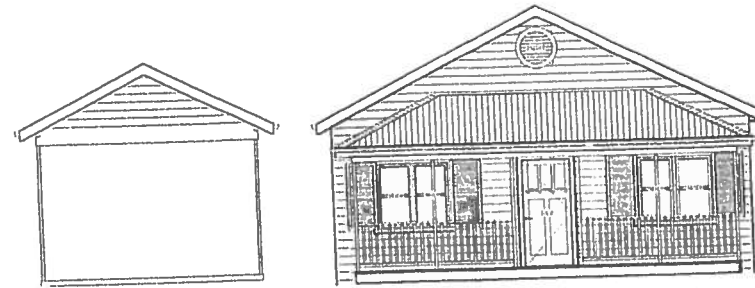
SCALE:

SHEET:


A-4



615



619



621


**EXISTING STREETScape**



615



619



621

**PROPOSED STREETScape**



STREETScape OF 619 THOMAS STREET  
SCALE: 3/32" = 1'

NO.	DESCRIPTION	BY	DATE

SHEET TITLE:

PROJECT DESCRIPTION:  
**KEENAN**

DRAWINGS PROVIDED BY:  
**MMFC Inc**  
121 peary ct # c  
key west, fl 33040  
3057971448

DATE:

5/15/2018

SCALE:

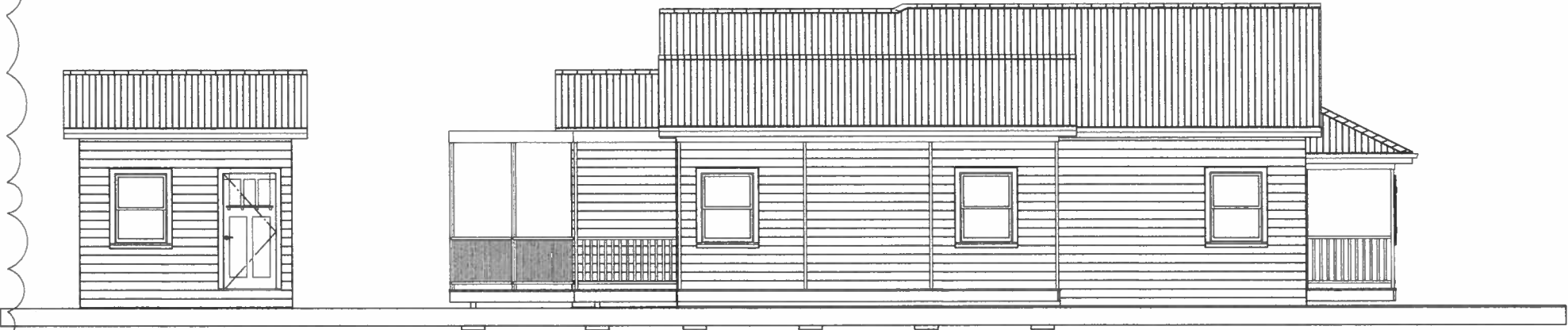
SHEET:

B-1

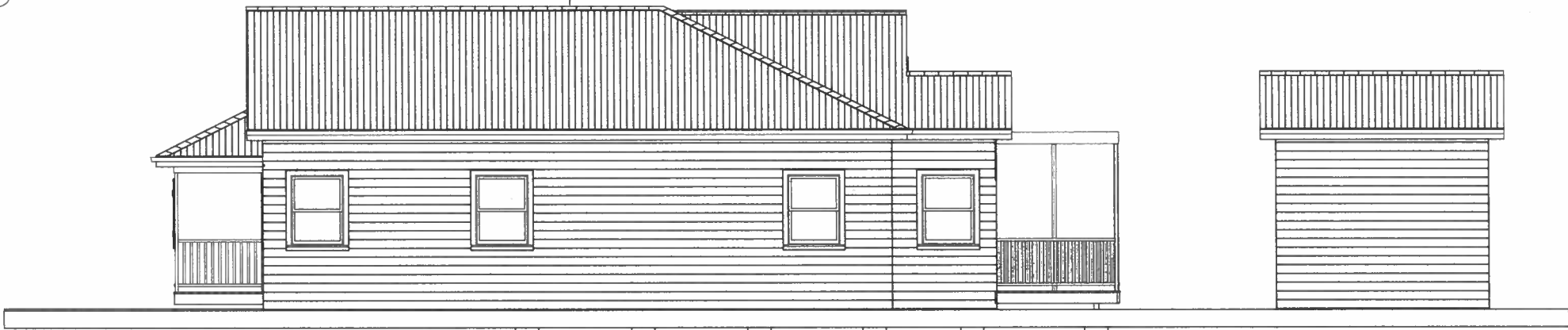


**MATERIALS**  
**FOR**  
**PROPOSED**  
**ADDITION**

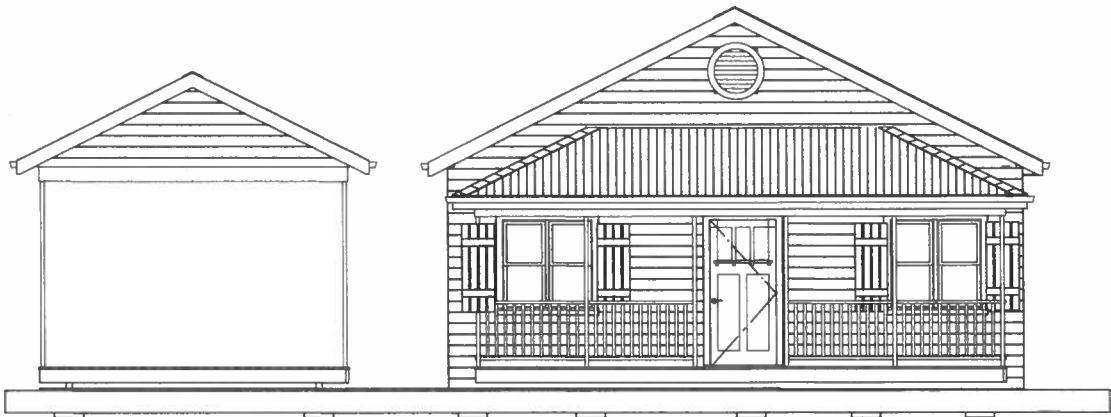
TO BE SAME AS EXISTING.  
SIDING- WOOD  
NOVELTWINDOWS-  
MARVIN WOOD SINGLE HUNG  
SHUTTERS- IPE WOOD  
ROOFING- V-CRIMP



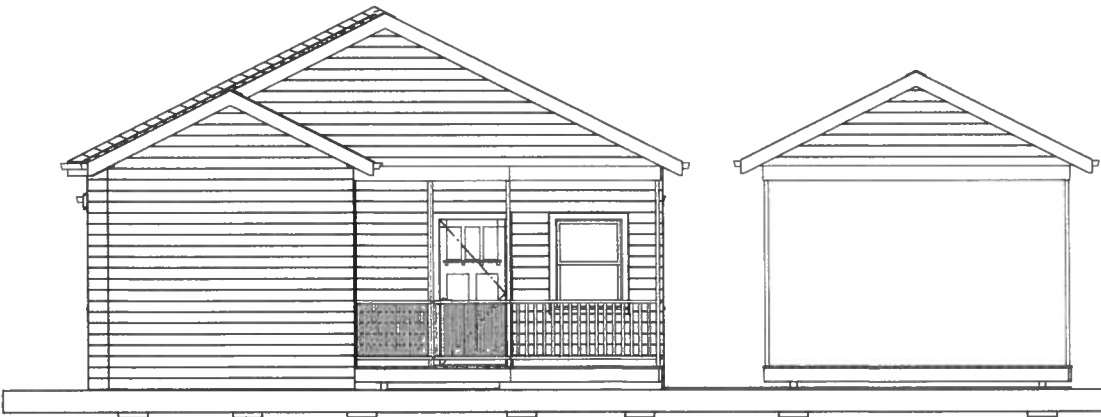
LEFT ELEVATION



RIGHT ELEVATION



FRONT ELEVATION



REAR ELEVATION

**EXISTING ELEVATION**

NO.	DESCRIPTION	BY	DATE

SHEET TITLE:  
**SHEET TITLE**

PROJECT DESCRIPTION:  
**KEENAN 4-25\_1**

DRAWINGS PROVIDED BY:  
**MMFC Inc**  
121 Peary Ct # C  
Key West, FL 33040  
305/971-1448

DATE:  
**5/15/2018**

SCALE:

SHEET:  
**B-2**

# NOTICING

# Public Meeting Notice

The Historic Architectural Review Commission will hold a public hearing at 5:30 p.m., May 23, 2018 at Key West City Hall, 1300 White Street, Key West, Florida. The purpose of the hearing will be to consider a request for:

**NEW ONE-STORY SIDE ADDITION AND  
REMOVAL OF TWO WINDOWS  
AT SIDE OF MAIN HOUSE.  
DEMOLITION OF EXISTING CARPORT.  
FOR #619 THOMAS STREET**

**Applicant – Paul Cox**

**Application #18-03-0023**

If you wish to see the application or have any questions, you may visit the Planning Department during regular office hours at 1300 White Street, call 305-809-3973 or visit our website at [www.cityofkeywest-fl.gov](http://www.cityofkeywest-fl.gov).

**THIS NOTICE CAN NOT BE REMOVED FROM THE SITE UNTIL HARC FINAL DETERMINATION**

ADA ASSISTANCE: It is the policy of the City of Key West to comply with all requirements of the Americans with Disabilities Act (ADA). Please call the TTY number at 800-955-8771 or 800-955-8770 (Voice) or the ADA Coordinator at 305-809-3731 at least five business days in advance for sign language interpreters, assistive listening devices, or materials in accessible format.

# HARC POSTING AFFIDAVIT

**STATE OF FLORIDA:**  
**COUNTY OF MONROE:**

**BEFORE ME**, the undersigned authority, personally appeared Mike Keenan, who, first being duly sworn, on oath, depose and says that the following statements are true and correct to the best of his/her knowledge and belief:

1. That a legal notice for Public Notice of Hearing of the Historic Architectural Review Commission (HARC) was placed on the following address:

619 Thomas St on the  
16 day of May, 2018.

This legal notice(s) contained an area of at least 8.5"x11".

The property was posted to notice a public hearing before the Key West Historic Architectural Review Commission to be held on 5-23-,  
2018.

The legal notice(s) is/are clearly visible from the public street adjacent to the property.

The Certificate of Appropriateness number for this legal notice is 18-03-0023.

2. A photograph of that legal notice posted in the property is attached hereto.

**Signed Name of Affiant:**

[Signature]

**Date:** 5-16-18

**Address:** 619 Thomas St.

**City:** Key West

**State, Zip:** FL 33040

The forgoing instrument was acknowledged before me on this 16 day of  
May, 2018.

By (Print name of Affiant) Mike Keenan who is  
personally known to me or has produced \_\_\_\_\_ as  
identification and who did take an oath.


**NOTARY PUBLIC**

Sign Name: [Signature]

Print Name: Paul Cox

Notary Public - State of Florida (seal)

My Commission Expires: 2/17/21



# PROPERTY APPRAISER INFORMATION



# Monroe County, FL

## Disclaimer

The Monroe County Property Appraiser's office maintains data on property within the County solely for the purpose of fulfilling its responsibility to secure a just valuation for ad valorem tax purposes of all property within the County. The Monroe County Property Appraiser's office cannot guarantee its accuracy for any other purpose. Likewise, data provided regarding one tax year may not be applicable in prior or subsequent years. By requesting such data, you hereby understand and agree that the data is intended for ad valorem tax purposes only and should not be relied on for any other purpose.

By continuing into this site you assert that you have read and agree to the above statement.

## Summary

**Parcel ID** 00013090-000000  
**Account #** 1013480  
**Property ID** 1013480  
**Millage Group** 11KW  
**Location** 619 THOMAS St , KEY WEST  
**Address**  
**Legal** KW PT LOT 4 SQR 63 G8-400 G33-478/79 G50-479/80 OR831-543OR876-1262L/E  
**Description** OR891-1105/08Q/C OR1308-311/13L/E OR1471-1668 D/C OR2078-355/356Q/C  
OR2397-990/992  
(Note: Not to be used on legal documents)  
**Neighborhood** 6021  
**Property Class** SINGLE FAMILY RESID (0100)  
**Subdivision**  
**Sec/Twp/Rng** 06/68/25  
**Affordable** No  
**Housing**



## Owner

KEENAN MICHAEL E  
 PO Box 6473  
 Key West FL 33041

KEENAN NOLA M  
 PO Box 6473  
 Key West FL 33041

## Valuation

	2017	2016	2015	2014
+ Market Improvement Value	\$269,315	\$130,003	\$135,004	\$130,003
+ Market Misc Value	\$15,187	\$16,067	\$14,345	\$13,368
+ Market Land Value	\$510,127	\$617,246	\$457,110	\$412,893
= Just Market Value	\$794,629	\$763,316	\$606,459	\$556,264
= Total Assessed Value	\$336,338	\$329,421	\$327,131	\$324,535
- School Exempt Value	(\$25,000)	(\$25,000)	(\$25,000)	(\$25,000)
= School Taxable Value	\$311,338	\$304,421	\$302,131	\$299,535

## Land

Land Use	Number of Units	Unit Type	Frontage	Depth
RES SUPERIOR DRY (01SD)	4,523.00	Square Foot	50	90

## Buildings

<b>Building ID</b> 912	<b>Exterior Walls</b> ABOVE AVERAGE WOOD
<b>Style</b> 1 STORY ELEV FOUNDATION	<b>Year Built</b> 1901
<b>Building Type</b> S.F.R. - R1 / R1	<b>EffectiveYearBuilt</b> 2002
<b>Gross Sq Ft</b> 1422	<b>Foundation</b> NONE
<b>Finished Sq Ft</b> 1002	<b>Roof Type</b> GABLE/HIP
<b>Stories</b> 2 Floor	<b>Roof Coverage</b> METAL
<b>Condition</b> EXCELLENT	<b>Flooring Type</b> CONC S/B GRND
<b>Perimeter</b> 136	<b>Heating Type</b> NONE with 0% NONE
<b>Functional Obs</b> 0	<b>Bedrooms</b> 2
<b>Economic Obs</b> 0	<b>Full Bathrooms</b> 2
<b>Depreciation %</b> 18	<b>Half Bathrooms</b> 0
<b>Interior Walls</b> WALL BD/WD WAL	<b>Grade</b> 500
	<b>Number of Fire Pl</b> 0

Code	Description	Sketch Area	Finished Area	Perimeter
OPX	EXC OPEN PORCH	168	0	0
DUF	FIN DET UTILIT	132	0	0
FLA	FLOOR LIV AREA	1,002	1,002	0
OPF	OP PRCH FIN LL	120	0	0
<b>TOTAL</b>		<b>1,422</b>	<b>1,002</b>	<b>0</b>

## Yard Items

Description	Year Built	Roll Year	Quantity	Units	Grade
FENCES	2005	2006	1	846 SF	2
WOOD DECK	2009	2010	1	66 SF	2
CARPORT	2010	2011	1	220 SF	5
FENCES	2011	2012	1	60 SF	2
PATIO	2011	2012	1	660 SF	2

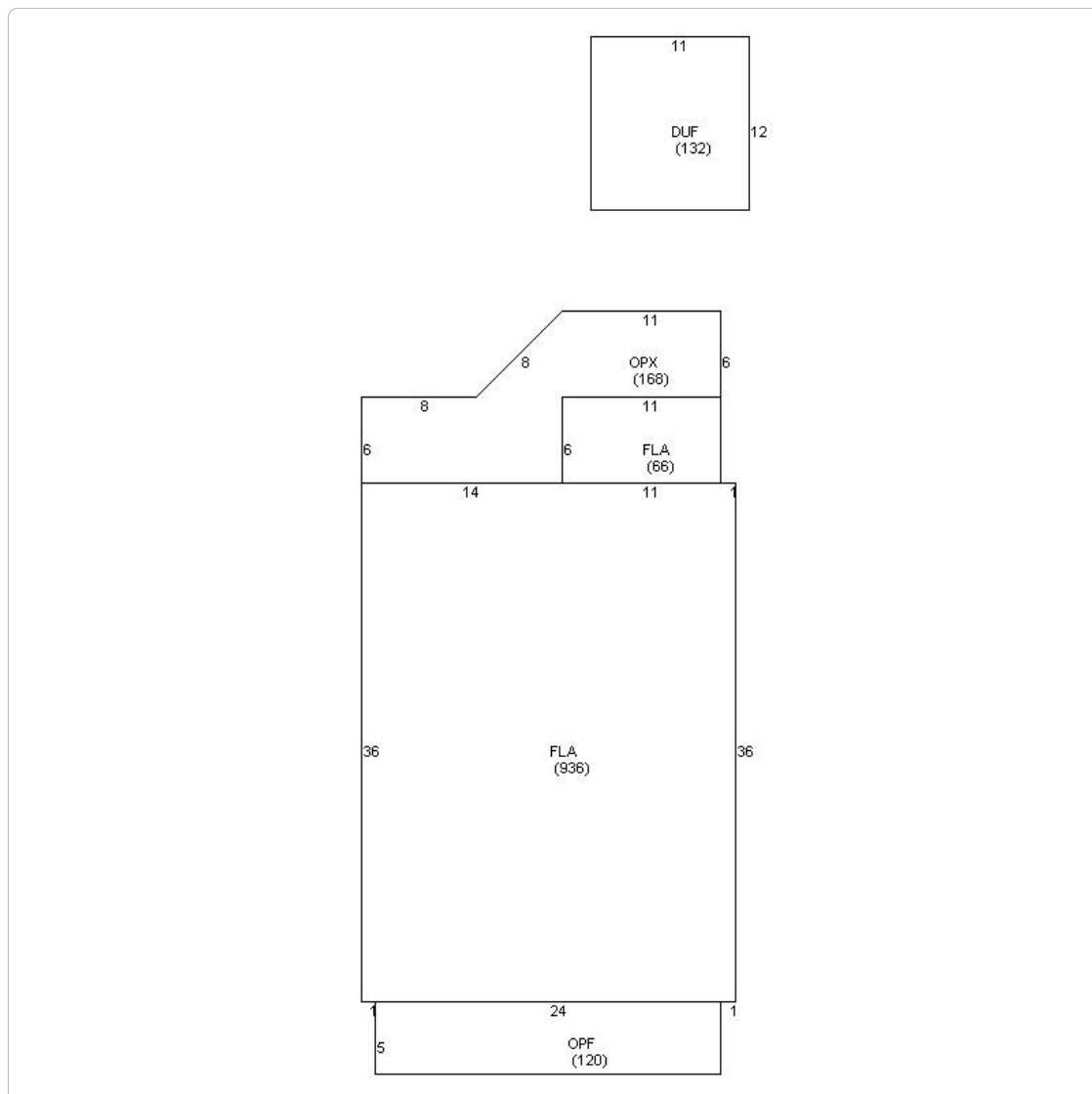
## Sales

Sale Date	Sale Price	Instrument	Instrument Number	Deed Book	Deed Page	Sale Qualification	Vacant or Improved
1/22/2009	\$450,000	Warranty Deed		2397	990	03 - Qualified	Improved
1/21/2005	\$25,000	Quit Claim Deed		2078	355	K - Unqualified	Improved
3/1/1983	\$45	Warranty Deed		876	1262	U - Unqualified	Improved

## Permits

Number ⬇	Date Issued ⬇	Date Completed ⬇	Amount ⬇	Permit Type ⬇	Notes ⬇
10-3638	11/10/2010	12/22/2010	\$7,000		NEW 11X20 CARPORT WITH VCRIMP
09-4251	12/16/2009	12/28/2009	\$2,000		PERMIT UPGRADE: CHANGE GRAVEL DRIVEWAY TO CONCRETE 828sf
09-2223	7/24/2009	12/28/2009	\$200		INSTALL 7 ELECTRICAL OUTLETS IN SHED 130SF
09-1826	6/23/2009	12/28/2009	\$700		REPLACE METAL SHED WITH A NEW WOOD SHED APPROX 143SF
09-1728	6/10/2009	7/12/2011	\$25,000		INGROUND RESIDENTIAL POOL 75lf OF COPING 4.5" DEEP
09-1730	6/10/2009	12/9/2009	\$800		REPAIR FENCE AT FRONT OF PROPERTY 50lf. ADD 20lf OF 6"H FENCE WITH 2 GATES AT BOTH SIDES OF HOUSE. ADD 15lf OF 4'H WOOD PICKET FENCE IN FRONT OF HOUSE
09-967	4/3/2009	12/28/2009	\$10,500		R & R 12 SQRS VCRIMP ROOF TO MAIN HOUSE & PORCH TO NEW AREA @ REAR. INSTALL VCRIMP TO MATCH EXISTING
09-934	4/1/2009	12/28/2009	\$500		ADD TV, PHONE & SPEAKERS
09-887	3/27/2009	12/28/2009	\$2,385		INSTALL SECURITY ALARM ON ALL DOORS, WINDOWS & POOL ALARM
09-727	3/19/2009	12/28/2009	\$6,500		INSTALLATION OF ONE 3 TON AC SYSTEM( AIR HANDLER,CONDENSOR, 8 OPENINGS 2 EXHAUST FANS, & DRYER EXHAUST DUCTING
09-726	3/13/2009	12/28/2009	\$2,400		REWIRE EXISTING HOUSE SEE PLANS IN FILE
09-728	3/11/2009	12/28/2009	\$8,500		INSTALL NEW PLUMBING:8 NEW FIXTURES, 1 W/H, WATER SVC,AND INSTALL SEWER LINE
09-477	2/24/2009	12/28/2009	\$75,000		ADDITION ON REAR. APPROX 167SF (BEDROOM) INSTALL NEW WINDOWS , REPAIR SIDING, 25% OF TOTAL, 70LF FENCE, NEW INTERIOR WALLS NEW SHUTTERS ONE NEW BATHROOM
09-182	1/28/2009	12/28/2009	\$2,400		DEMO INTERIOR WALLS & CEILING TO MAKE READY FOR NEW ELECTRICAL & PLUMBING UP GRADE
06-3767	6/21/2006	2/19/2008	\$2,100	Residential	REPAIR V-CRIMP ROOFING.
06-1733	5/4/2006	2/19/2008	\$500	Residential	INSTALL METAL SHED 10'x12'
06-1738	5/2/2006	2/19/2008	\$800	Residential	REPLACE 134LF WOOD SIDING & PAINT HOUSE
05-4723	11/1/2005	12/13/2005	\$300	Residential	INSTALL A 6' x141' SHADOW BOX FENCE
95-1743	5/26/1995	12/31/2005	\$11,000	Residential	CARPORT & CHAINLINK FENCE

## Sketches (click to enlarge)



## Photos





## Map



No data available for the following modules: Commercial Buildings, Mobile Home Buildings, Exemptions.

The Monroe County Property Appraiser's office maintains data on property within the County solely for the purpose of fulfilling its responsibility to secure a just valuation for ad valorem tax purposes of all property within the County. The Monroe County Property Appraiser's office cannot guarantee its accuracy for any other purpose. Likewise, data provided regarding one tax year may not be applicable in prior or subsequent years. By requesting such data, you hereby understand and agree that the

Last Data Upload: 5/18/2018, 5:04:11 AM



Schneider

Developed by  
The Schneider  
Corporation