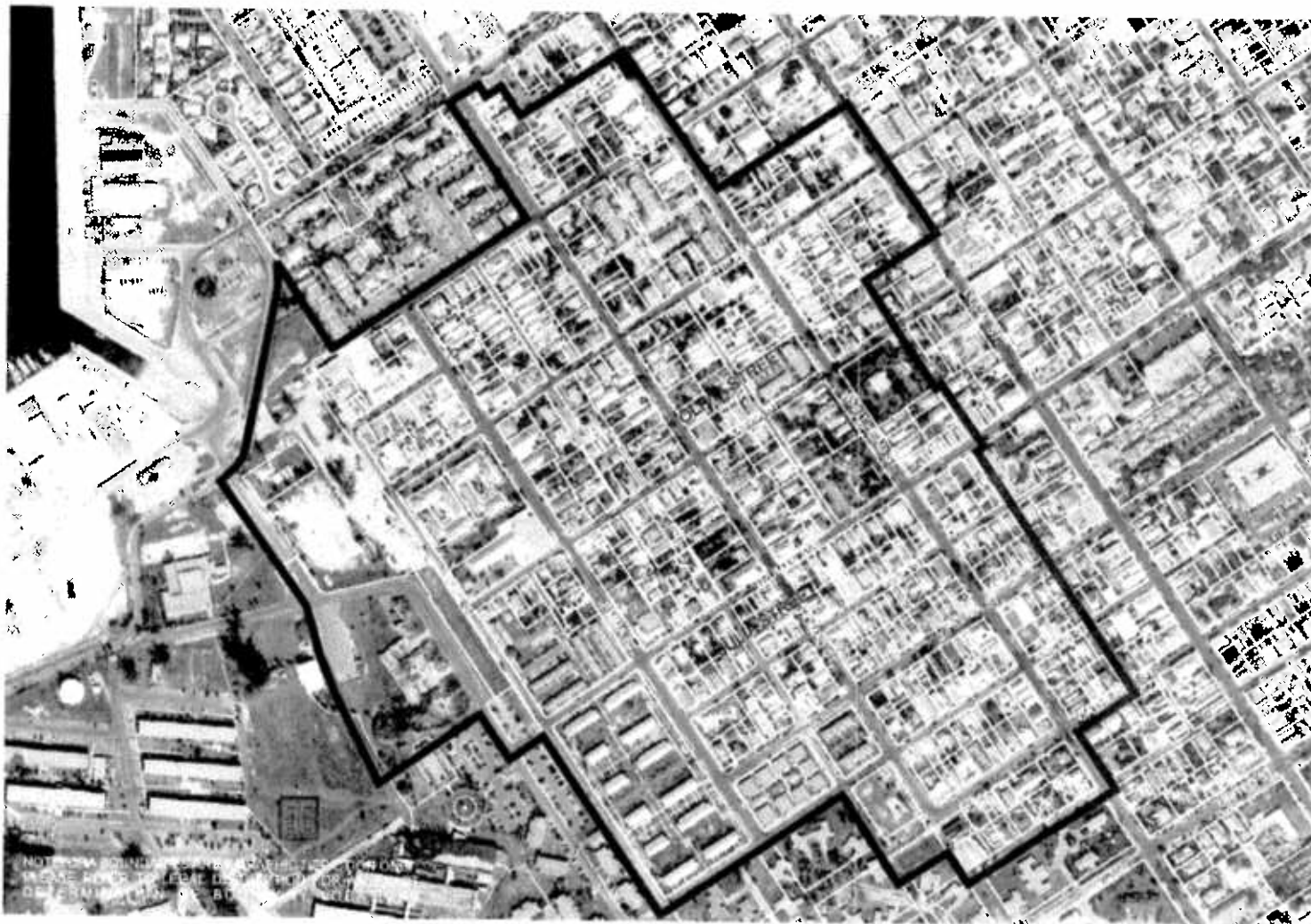




Source: The City of Key West, November 2009





LEGEND

— Approximate Boundaries of Subarea

Caroline Street Corridor and Bahama Village Community Redevelopment Agency

Figure 3  
Aerial Detail Location Map  
Bahama Village Subarea  
Community Redevelopment Area

NOTE: CRA BOUNDARIES ARE A GRAPHIC DEPICTION ONLY.  
PLEASE REFER TO LEGAL DESCRIPTION FOR AN EXACT  
DETERMINATION OF BOUNDARY LOCATIONS



LEGEND



-  Approximate Boundaries of Subarea
-  Approximate Boundaries of Key West Bight District Lands

Figure 4  
Detail Location Map  
Caroline Street Corridor Subarea  
Community Redevelopment Area  
Caroline Street Corridor and Bahama Village Community Redevelopment Agency



LEGEND  
 — Approximate Boundaries of Subarea

Caroline Street Corridor and Bahama Village Community Redevelopment Agency

Figure 5  
 Aerial Detail Location Map  
 Caroline Street Corridor Subarea  
 Community Redevelopment Area