

# **Application**



# Application For Variance

City of Key West, Florida • Planning Department

1300 White Street • Key West, Florida 33040 • 305-809-3720 • [www.cityofkeywest-fl.gov](http://www.cityofkeywest-fl.gov)

**Application Fee: \$1,150.00 / After-the-Fact: \$2,150.00**  
(includes \$100.00 advertising/noticing fee and \$50.00 fire review fee)

Please complete this application and attach all required documents. This will help staff process your request quickly and obtain necessary information without delay. If you have any questions, please call 305-809-3720.

## PROPERTY DESCRIPTION:

Site Address: 818 Olivia Street

Zoning District: HHDR Real Estate (RE) #: 00019980-000000

Property located within the Historic District? ☒ Yes ☐ No

**APPLICANT:** ☐ Owner ☒ Authorized Representative

Name: A2O Architecture, LLC

Mailing Address: 1107 Key Plaza #130

City: Key West State: Florida Zip: 33040

Home/Mobile Phone: - Office: 305-360-8644 Fax: -

Email: a2oarchitecture@gmail.com

## PROPERTY OWNER: (if different than above)

Name: William Buntain

Mailing Address: 818 Olivia Street

City: Key West State: Florida Zip: 33040

Home/Mobile Phone: 305-747-8563 Office: - Fax: -

Email: billbuntain@mac.com

## Description of Proposed Construction, Development, and Use: \_\_\_\_\_

Raise the existing residential structure 1'; move forward to improve the neighborhood fabric and streetscape;  
rear one story addition; landscape reconfiguration.

## List and describe the specific variance(s) being requested:

Front yard variance for 4'-0", and for open space variance for 271.4 SF.

**Are there any easements, deed restrictions or other encumbrances attached to the property?** ☐ Yes ☒ No

If yes, please describe and attach relevant documents: \_\_\_\_\_

**Will any work be within the dripline (canopy) of any tree on or off the property?**

☒ Yes ☐ No

If yes, provide date of landscape approval, and attach a copy of such approval.

**Is this variance request for habitable space pursuant to Section 122-1078?**

☐ Yes ☒ No

**Please fill out the relevant Site Data in the table below.** For Building Coverage, Impervious Surface, Open Space and F.A.R. provide square footages and percentages.

Site Data Table				
	Code Requirement	Existing	Proposed	Variance Request
Zoning				
Flood Zone				
Size of Site				
Height				
Front Setback				
Side Setback				
Side Setback				
Street Side Setback				
Rear Setback				
F.A.R		SEE SITE		
Building Coverage		DATA SHEET		
Impervious Surface		A1.1		
Parking				
Handicap Parking				
Bicycle Parking				
Open Space/ Landscaping				
Number and type of units				
Consumption Area or Number of seats				

This application is reviewed pursuant to Section 90-391 through 90-397 of the City of Key West Land Development Regulations (LDRs). The City's LDRs can be found in the Code of Ordinances online at [http://www.municode.com/Library/FL/Key\\_West](http://www.municode.com/Library/FL/Key_West) under Subpart B.

**\*Please note, variances are reviewed as quasi-judicial hearings, and it is improper for the owner or applicant to speak to a Planning Board member or City Commissioner about the hearing.**

### Standards for Considering Variances

**Before any variance may be granted, the Planning Board and/or Board of Adjustment must find all of the following requirements are met:**

1. Existence of special conditions or circumstances. That special conditions and circumstances exist which are peculiar to the land, structure or building involved and which are not applicable to other land, structures or buildings in the same zoning district.

The structure on this property is situated far back onto the lot, creating a void at the street face. The parcel used to be the full depth between Olivia Street and Johnson Lane, so this setback on the lot was appropriate. Currently, it is a detriment to the site, the streetscape, and the neighborhood; the structure has no presence on the street, and leaves little room for improvement.

2. Conditions not created by applicant. That the special conditions and circumstances do not result from the action or negligence of the applicant.

The existing conditions are not a result of applicant or owner actions.

3. Special privileges not conferred. That granting the variance(s) requested will not confer upon the applicant any special privileges denied by the land development regulations to other lands, buildings or structures in the same zoning district.

Granting of this variance will provide the owner with similar conditions to its neighbors within the same district, and asks of nothing more than.

4. Hardship conditions exist. That literal interpretation of the provisions of the land development regulations would deprive the applicant of rights commonly enjoyed by other properties in this same zoning district under the terms of this ordinance and would work unnecessary and undue hardship on the applicant.

As the property has been reduced over the years, even the most minimal improvements to the existing conditions would prove extremely difficult, both historically and physically.

5. Only minimum variance(s) granted. That the variance(s) granted is/are the minimum variance(s) that will make possible the reasonable use of the land, building or structure.

The proposed work requested the minimum variances possible. The project proposed to remove, relocate or reconfigure existing conditions to improve site coverage and setbacks as best as possible.

6. Not injurious to the public welfare. That granting of the variance(s) will be in harmony with the general intent and purpose of the land development regulations and that such variances will not be injurious to the area involved or otherwise detrimental to the public interest or welfare.

The proposed project poses no threat to the public welfare.

---

---

7. Existing nonconforming uses of other property shall not be considered as the basis for approval. That no other nonconforming use of neighboring lands, structures, or buildings in the same district, and that no other permitted use of lands, structures or buildings in other districts shall be considered grounds for the issuance of a variance.

The project proposes to improve many of the nonconformities on site.

The variance request is based on historic appropriateness.

---

**The Planning Board and/or Board of Adjustment shall make factual findings regarding the following:**

- That the standards established in Section 90-395 have been met by the applicant for a variance.
- That the applicant has demonstrated a "good neighbor policy" by contacting or attempting to contact all noticed property owners who have objected to the variance application, and by addressing the objections expressed by these neighbors. Please describe how you have addressed the "good neighbor policy."

**REQUIRED SUBMITTALS: All of the following must be submitted in order to have a complete application. Please submit one paper copy and one electronic copy of all materials.**

- ☐ Correct application fee. Check may be payable to "City of Key West."
- ☐ Notarized verification form signed by property owner or the authorized representative.
- ☐ Notarized authorization form signed by property owner, if applicant is not the owner.
- ☐ Copy of recorded warranty deed
- ☒ Property record card
- ☐ Signed and sealed survey
- ☒ Site plan (plans MUST be signed and sealed by an Engineer or Architect)
- ☒ Floor plans
- ☐ Stormwater management plan

# Warranty Deed

This Document Prepared By and Return to:  
Southernmost Title, Inc.  
700 Catherine Street  
Key West, FL 33040

Doc# 1966059 01/22/2014 1:59PM  
Filed & Recorded in Official Records of  
MONROE COUNTY AMY HEAVILIN

01/22/2014 1:59PM  
DEED DOC STAMP CL: KryS \$5,985.00

Parcel ID Number: 00019980-000000

Doc# 1966059  
Bk# 2668 Pg# 362

Warranty Deed

This Indenture, Made this 22nd day of January, 2014 A.D., Between ROBERT V. TRAVERS, a single man and BARRY C. CANNER, a single man of the County of MONROE, State of FLORIDA, grantors, and WILLIAM C. BUNTAIN, a single man whose address is: 8400 DE LONGPRE AVE, APT 409, WEST HOLLYWOOD, CA 90069 of the County of LOS ANGELES, State of California, grantee.

Witnesseth that the GRANTORS, for and in consideration of the sum of -----TEN DOLLARS (\$10)----- DOLLARS, and other good and valuable consideration to GRANTORS in hand paid by GRANTEE, the receipt whereof is hereby acknowledged, have granted, bargained and sold to the said GRANTEE and GRANTEE'S heirs, successors and assigns forever, the following described land, situate, lying and being in the County of MONROE State of FLORIDA to wit:

On the Island of Key West and being a Part of Tract 5, according to William A. Whitehead's Map delineated in February, A.D. 1829, and more particularly described by mates and bounds as follows:

Comencing on the Southeast corner of Olivia Street and Windsor Lane, run Northeasterly along the Southerly Right-of-Way line of Olivia Street for a distance of 200 feet to the Point of Beginning of the land's hereinafter described; thence at a right angle in a Southeasterly direction for a distance of 110.5 feet to a point which is on the Northerly Right-of-Way line of Johnson's Alley as constructed; thence along said Northerly Right-of-Way line of Johnson's Alley as constructed for a distance of 40.5 feet; thence at a right angle in a Northwesterly direction for a distance of 110.5 feet to a point on the southerly Right-of-Way line of Olivia Street; thence at a right angle in a southwesterly direction along the Southerly Right-of-Way line of Olivia Street for a distance of 40.5 feet back to the Point of Beginning, together with the appurtenances thereon.

LESS

On the Island of Key West, Monroe County, Florida, and known as part of Tract 5, according to William A. Whitehead's map or plan of the said City, delineated in February, 1829, A.D. and being more particularly described as follows:

COMMENCE at the intersection of the NE'ly right of way line of Windsor Lane with the SE'ly right of way line of Olivia Street and run thence in a NE'ly direction along the SE'ly right of way line of the said Olivia Street for a distance of 200.00 feet to the Point of Beginning; thence continue NE'ly and along the SE'ly right of way line of the said Olivia Street for a distance of 1.5 feet; thence SE'ly and at right angles for a distance of 78.0 feet; thence SW'ly and at right angles for a distance of 1.5 feet; thence NW'ly and at right angles for a distance of 78.0 feet back to the Point of Beginning.

LESS

A parcel of land on the Island of Key West, Monroe County, Florida, and known as a part of Tract 5, according to William A. Whitehead's map or plan of the said City, delineated in February, 1829, A.D., said parcel being more particularly described by mates and bounds as follows:


COMENCE at the intersection of the NE'ly right of way line of Windsor Lane with the SE'ly right of way line of Olivia Street and run thence NE'ly along the SE'ly right of way line of the said Olivia Street for a distance of 200.0 feet; thence SE'ly and at right angles for a distance of 83.0 feet to the Point of Beginning; thence NE'ly and at right angles for a distance of 40.5 feet; thence SE'ly and at right angles for a distance of 35.0 feet to the NW'ly right of way line of Johnson Lane; thence SW'ly


and at right angles along the NW'ly right of way line of the said Johnson Lane for a distance of 40.5 feet; thence NW'ly and at right angles for a distance of 35.0 feet back to the Point of Beginning.

and the grantors do hereby fully warrant the title to said land, and will defend the same against lawful claims of all persons whomsoever.


**In Witness Whereof**, the grantors have hereunto set their hands and seals the day and year first above written.

Signed, sealed and delivered in our presence:

  
Printed Name: LARRY L. MACKALL  
Witness

  
Printed Name: ONNIE D. DICKERSON, III  
Witness

  
ROBERT V. TRAVERS (Seal)  
P.O. Address: 1309 CATHERINE STREET, KEY WEST, FL 33040


  
BARRY C. CANNER (Seal)  
P.O. Address: 1309 CATHERINE STREET, KEY WEST, FL 33040

STATE OF FLORIDA  
COUNTY OF MONROE

The foregoing instrument was acknowledged before me this **22nd** day of **January, 2014** by **ROBERT V. TRAVERS, a single man and BARRY C. CANNER, a single man** who are personally known to me or who have produced their **state driver's license** as identification.



ONNIE D. DICKERSON, III  
MY COMMISSION # DD 980947  
EXPIRES: April 30, 2014  
Bonded Thru Budget Notary Services

  
Printed Name: \_\_\_\_\_  
Notary Public  
My Commission Expires:     /     /

MONROE COUNTY  
OFFICIAL RECORDS

# **Property Record Card**

### Disclaimer

The Monroe County Property Appraiser's office maintains data on property within the County solely for the purpose of fulfilling its responsibility to secure a just valuation for ad valorem tax purposes of all property within the County. The Monroe County Property Appraiser's office cannot guarantee its accuracy for any other purpose. Likewise, data provided regarding one tax year may not be applicable in prior or subsequent years. By requesting such data, you hereby understand and agree that the data is intended for ad valorem tax purposes only and should not be relied on for any other purpose.

By continuing into this site you assert that you have read and agree to the above statement.

### Summary

**Parcel ID** 00019980-000000  
**Account#** 1020672  
**Property ID** 1020672  
**Millage Group** 10KW  
**Location** 818 OLIVIA St, KEY WEST  
**Address**  
**Legal** KW PT OF TR 5 G5-379 G25-1/2 OR89-12/13 CO JUDGE'S SERIES 3-R8 OR678-679  
**Description** OR1689-625/27 OR1689-631/33 OR2032-2458/59 OR2668-362/63  
 (Note: Not to be used on legal documents.)  
**Neighborhood** 6108  
**Property Class** SINGLE FAMILY RESID (0100)  
**Subdivision**  
**Sec/Twp/Rng** 06/68/25  
**Affordable** No  
**Housing**



### Owner

BUNTAIN WILLIAM C  
 818 Olivia St  
 Key West FL 33040

### Valuation

	2018	2017	2016	2015
+ Market Improvement Value	\$283,382	\$286,397	\$281,127	\$215,191
+ Market Misc Value	\$23,638	\$24,169	\$25,677	\$22,195
+ Market Land Value	\$585,632	\$585,632	\$517,800	\$414,968
= Just Market Value	\$892,652	\$896,198	\$824,604	\$652,354
= Total Assessed Value	\$684,800	\$670,715	\$656,920	\$652,354
- School Exempt Value	(\$25,000)	(\$25,000)	(\$25,000)	(\$25,000)
= School Taxable Value	\$659,800	\$645,715	\$631,920	\$627,354

### Land

Land Use	Number of Units	Unit Type	Frontage	Depth
RESIDENTIAL DRY (010D)	3,244.50	Square Foot	39	83

### Buildings

<b>Building ID</b>	1518	<b>Exterior Walls</b>	B & B with 5% WD FRAME
<b>Style</b>		<b>Year Built</b>	1928
<b>Building Type</b>	S.F.R. - R1 / R1	<b>Effective Year Built</b>	2010
<b>Gross Sq Ft</b>	1916	<b>Foundation</b>	WD CONC PADS
<b>Finished Sq Ft</b>	1175	<b>Roof Type</b>	GABLE/HIP
<b>Stories</b>	1 Floor	<b>Roof Coverage</b>	METAL
<b>Condition</b>	GOOD	<b>Flooring Type</b>	SFT/HD WD
<b>Perimeter</b>	144	<b>Heating Type</b>	FCD/AIR DUCTED with 0% NONE
<b>Functional Obs</b>	0	<b>Bedrooms</b>	3
<b>Economic Obs</b>	0	<b>Full Bathrooms</b>	2
<b>Depreciation %</b>	7	<b>Half Bathrooms</b>	1
<b>Interior Walls</b>	WALL BD/WD WAL	<b>Grade</b>	550
		<b>Number of Fire Pl</b>	0

Code	Description	Sketch Area	Finished Area	Perimeter
OPX	EXC OPEN PORCH	150	0	0
DUF	FIN DET UTILIT	60	0	0
FAT	FINISHED ATTIC	300	0	0
FLA	FLOOR LIV AREA	1,175	1,175	0
PTO	PATIO	227	0	0
SBF	UTIL FIN BLK	4	0	0

Code	Description	Sketch Area	Finished Area	Perimeter
TOTAL		1,916	1,175	0

## Yard Items

Description	Year Built	Roll Year	Quantity	Units	Grade
CONC PATIO	1959	1960	1	60 SF	2
FENCES	1979	1980	1	1098 SF	2
WATER FEATURE	2005	2006	1	1 UT	1
RES POOL	2005	2006	1	199 SF	5

## Sales

Sale Date	Sale Price	Instrument	Instrument Number	Deed Book	Deed Page	Sale Qualification	Vacant or Improved
1/22/2014	\$855,000	Warranty Deed		2668	362	02 - Qualified	Improved
8/3/2004	\$820,000	Warranty Deed		2032	2458	Q - Qualified	Improved
4/16/2001	\$292,000	Warranty Deed		1689	0625	M - Unqualified	Improved
2/1/1977	\$15,000	Conversion Code		678	679	Q - Qualified	Improved

## Permits

Number	Date Issued	Date Completed	Amount	Permit Type	Notes
14-5171	11/17/2014		\$2,000		R & R T & G FLOORING ON FRONT PORCH. STAIN RED PILGRIM REFINISH DOOR TO MATCH REPAIR HANDRAILS REPAINT WHITE TO MATCH EXISTING
04-3716	12/6/2004	11/16/2005	\$2,000		DECKING, BALLUSTRADE
04-3711	12/3/2004	11/16/2005	\$400		LP TANK & TUBING
04-3581	11/23/2004	11/16/2005	\$400		CLEARING
04-3509	11/9/2004	11/16/2005	\$2,400		FENCE
04-2906	9/8/2004	11/16/2005	\$28,800		POOL 6'X25', ELEC
04-2925	9/1/2004	11/16/2005	\$2,400		FIXTURES/TOILET
04-2716	8/18/2004	11/16/2005	\$17,000		FLOORING, ELEC
02-0579	4/12/2002	12/18/2003	\$8,400		NEW ROOF
02-0579	3/27/2002	12/18/2003	\$1		INSTALL CEN.,A/C
02-0579	3/20/2002	12/18/2003	\$1,200		REPAIR WINDOWS


## View Tax Info

[View Taxes for this Parcel](#)

## Sketches (click to enlarge)



## Map



## TRIM Notice

[Trim Notice](#)

2018 Notices Only

No data available for the following modules: Commercial Buildings, Mobile Home Buildings, Exemptions.

The Monroe County Property Appraiser's office maintains data on property within the County solely for the purpose of fulfilling its responsibility to secure a just valuation for ad valorem tax purposes of all property within the County. The Monroe County Property Appraiser's office cannot guarantee its accuracy for any other purpose. Likewise, data provided regarding one tax year may not be applicable in prior or subsequent years. By requesting such data, you hereby understand and agree that the

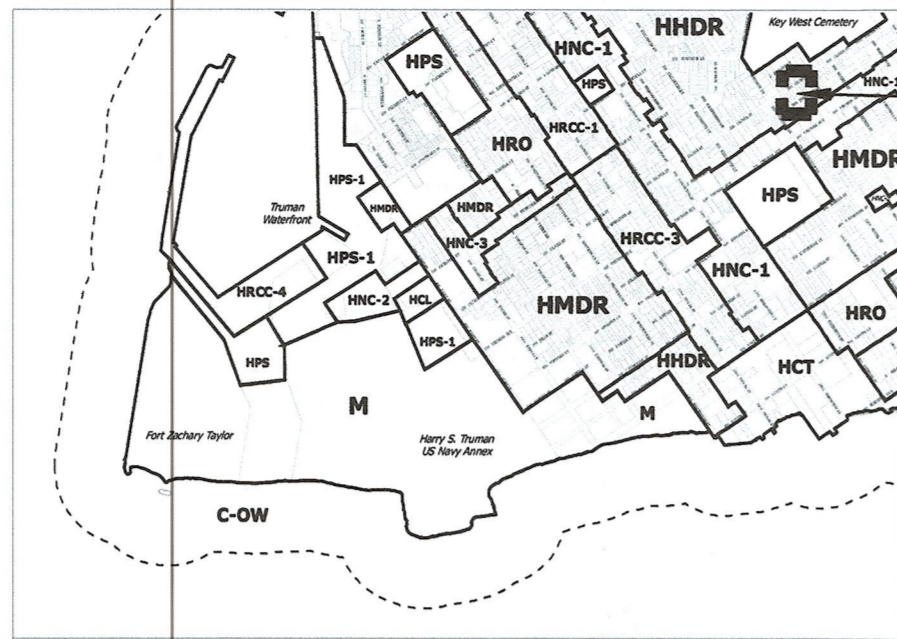
Last Data Upload: 4/12/2019, 5:32:25 AM

Version 2.2.13

Developed by



# Survey



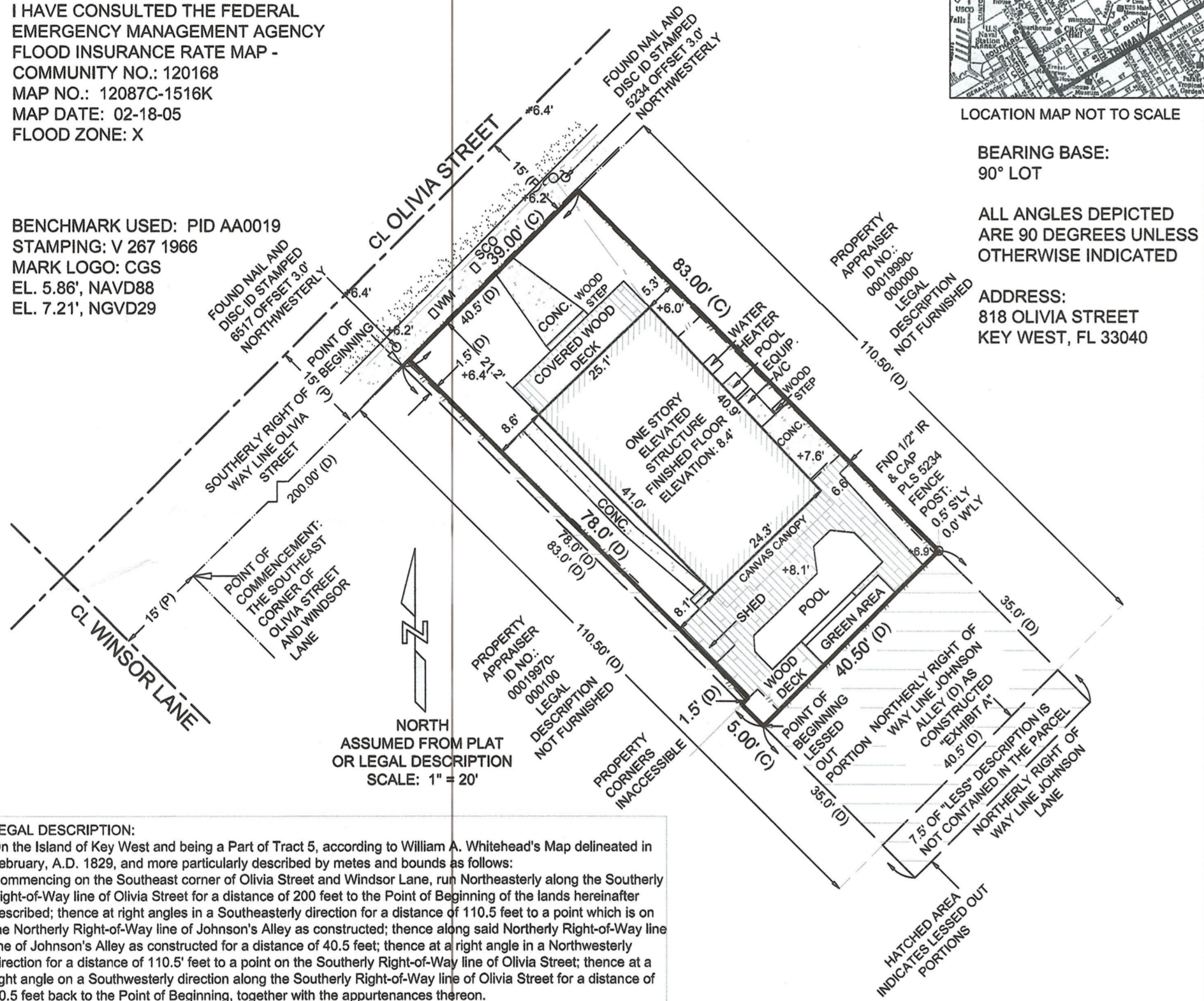
[PROJECT SITE]  
Historic High Density  
Residential: HHR

2 LOCATION MAP  
ZONING MAP OF THE CITY OF  
KEY WEST, PLATE 2 OF 8.  
NOT TO SCALE

ELEVATIONS SHOWN AS  
X.XX REFER TO NGVD29  
VERTICAL DATUM  
FLOOD ZONES REFER TO NGVD 29  
AS PER FIRM MAPS  
I HAVE CONSULTED THE FEDERAL  
EMERGENCY MANAGEMENT AGENCY  
FLOOD INSURANCE RATE MAP -  
COMMUNITY NO.: 120168  
MAP NO.: 12087C-1518K  
MAP DATE: 02-18-05  
FLOOD ZONE: X

BENCHMARK USED: PID AA0019  
STAMPING: V 267 1966  
MARK LOGO: CGS  
EL. 5.86', NAVD88  
EL. 7.21', NGVD29

MAP OF BOUNDARY SURVEY  
PART OF TRACT 5  
WILLIAM A. WHITEHEAD'S MAP OR PLAN  
ON THE ISLAND OF KEY WEST  
MONROE COUNTY, FLORIDA



LEGAL DESCRIPTION:  
On the Island of Key West and being a Part of Tract 5, according to William A. Whitehead's Map delineated in February, A.D. 1829, and more particularly described by metes and bounds as follows:  
Commencing on the Southeast corner of Olivia Street and Windsor Lane, run Northeastly along the Southerly Right-of-Way line of Olivia Street for a distance of 200 feet to the Point of Beginning of the lands hereinafter described; thence at right angles in a Southeasterly direction for a distance of 110.5 feet to a point which is on the Northerly Right-of-Way line of Johnson's Alley as constructed; thence along said Northerly Right-of-Way line of Johnson's Alley as constructed for a distance of 40.5 feet; thence at a right angle in a Northwesterly direction for a distance of 110.5 feet to a point on the Southerly Right-of-Way line of Olivia Street; thence at a right angle on a Southwesterly direction along the Southerly Right-of-Way line of Olivia Street for a distance of 40.5 feet back to the Point of Beginning, together with the appurtenances thereon.

LESS  
On the Island of Key West, Monroe County, Florida, and known as Part of Tract 5, according to William A. Whitehead's Map or plan of said City, delineated in February, 1829, A.D., and being more particularly described as follows:  
Commence at the intersection of the NE'ly right of way line of Windsor Lane with the SE'ly right of way line of Olivia Street and run thence in a NE'ly direction along the SE'ly right of way line of the said Olivia Street for a distance of 200.00 feet to the Point of Beginning; thence continue NE'ly and along the SE'ly right of way line of said Olivia Street for a distance of 1.5 feet; thence SE'ly and at right angles for a distance of 78.0 feet; thence SW'ly and at right angles for a distance of 1.5 feet; thence NW'ly and at right angles for a distance of 78.0 feet back to the Point of Beginning.

LESS  
A parcel of land on the Island of Key West, Monroe County, Florida, and known as a Part of Tract 5, according to William A. Whitehead's Map or plan of said City, delineated in February, 1829, A.D., said parcel being more particularly described by metes and bounds as follows:  
Commence at the intersection of the NE'ly right of way line of Windsor Lane with the SE'ly right of way line of Olivia Street and run thence NE'ly along the SE'ly right of way line of Olivia Street for a distance of 200.00 feet; thence SE'ly and at right angles for a distance of 83.0 feet to the Point of Beginning; thence NE'ly and at right angles for a distance of 40.5 feet; thence SE'ly and at right angles for a distance of 35.0 feet to the NW'ly right of way line of Johnson's Lane; thence SW'ly and at right angles along the NW'ly right of way line of Johnson's Lane for a distance of 40.5 feet; thence NW'ly and at right angles for a distance of 35.0 feet back to the Point of Beginning.

GENERAL NOTES  
1) THIS SURVEY WAS PERFORMED FOR THE SOLE AND EXCLUSIVE BENEFIT OF THE PARTIES LISTED HEREIN AND SHALL NOT BE RELIED UPON BY ANY OTHER ENTITY OR INDIVIDUAL WHOSOEVER. LIKEWISE, ANY REUSE OF THIS SURVEY FOR ANY PURPOSE OTHER THAN THAT WHICH WAS ORIGINALLY INTENDED, WITHOUT THE WRITTEN PERMISSION OF THE UNDERSIGNED SURVEYOR & MAPPER, WILL BE DONE SO AT THE RISK OF THE REUSING PARTY AND WITHOUT ANY LIABILITY TO THE UNDERSIGNED SURVEYOR & MAPPER.  
2) LEGAL DESCRIPTIONS HAVE BEEN FURNISHED BY THE CLIENT OR HIS REPRESENTATIVE. PUBLIC RECORDS HAVE NOT BEEN RESEARCHED BY THE SURVEYOR TO DETERMINE THE ACCURACY OF THESE DESCRIPTIONS NOR HAVE ADJOINING PROPERTIES BEEN RESEARCHED TO DETERMINE OVERLAP OR HATCHES.  
3) THIS SURVEY DOES NOT PURPORT TO SHOW OWNERSHIP OF WALLS OR FENCES ALONG PROPERTY LINES.  
4) ADDITIONS OR DELETIONS TO THIS SURVEY MAP BY OTHER THAN THE SIGNING PARTY OR PARTIES IS PROHIBITED WITHOUT WRITTEN CONSENT OF THE SIGNING PARTY OR PARTIES.  
5) FOUNDATIONS BENEATH THE SURFACE ARE NOT SHOWN.  
6) MEASURED DIMENSIONS EQUAL PLATTED OR DESCRIBED DIMENSIONS UNLESS INDICATED OTHERWISE.

SCALE: 1"=20'  
FIELD WORK: 02/07/19  
DATE: 04/15/19  
REVISION: 04/15/19  
SHEETS: 1 OF 1  
DRAWN BY: GF  
CHECKED BY: RER  
INVOICE NO.: 19020104A  
I HEREBY CERTIFY THAT THIS SURVEY WAS MADE UNDER MY RESPONSIBLE CHARGE AND MEETS THE STANDARDS OF PRACTICE AS SET FORTH BY THE FLORIDA BOARD OF PROFESSIONAL SURVEYORS AND MAPPERS IN CHAPTER SJ-17, FLORIDA ADMINISTRATIVE CODE, PURSUANT TO SECTION 472.021, FLORIDA STATUTES. THIS SURVEY, WHEN SCHEDULE B HAS BEEN PROVIDED, MEETS THE PROVISIONS OF FLORIDA ENDORSEMENT FORM B, SUBPARAGRAPH 1(b) (SETBACKS), 1(b)(3) (ENCROACHMENTS), & 1(b)(4) (EASEMENTS). SCHEDULE "B" HAS NOT BEEN PROVIDED.  
NOT VALID WITHOUT THE SIGNATURE AND THE ORIGINAL RAISED SEAL OF A FLORIDA SURVEYOR AND MAPPER  
ROBERT E. REECE  
PROFESSIONAL SURVEYOR AND MAPPER  
FLORIDA LICENSE NO. LS 5632

REVISION:  
UPDATE CHECKING IMPROVEMENTS

CERTIFIED TO:  
WILLIAM C. BUNTAIN

ABBREVIATIONS:  
BFP = BACK-FLOW PREVENTER  
CA = CALCULATED  
CL = CENTERLINE  
CLF = CHAINLINK FENCE  
D = DEED  
EB = ELECTRIC BOX  
EM = ELECTRIC METER  
F = FIELD  
FFE = FINISHED FLOOR ELEVATION  
FH = FIRE HYDRANT  
FI = FENCE INSIDE  
FO = FENCE OUTSIDE  
FOL = FENCE ON LINE  
GI = GRATE INLET  
GL = GROUND LEVEL  
GW = GUY WIRE  
L = ARC LENGTH  
LE = LOWER ENCLOSURE  
LS = LANDSCAPING  
M = MEASURED  
MHWL = MEAN HIGH WATER LINE  
NAVD = NORTH AMERICAN VERTICAL DATUM 1988  
NGS = NATIONAL GEODETIC SURVEY  
NGVD = NATIONAL GEODETIC VERTICAL DATUM (1929)  
OHW = OVERHEAD WIRES  
P = PLAT  
PID = PERMANENT IDENTIFIER  
POB = POINT OF BEGINNING  
POC = POINT OF COMMENCEMENT  
R = RADIUS  
ROL = ROOF OVERHANG LINE  
SCO = SANITARY CLEAN-OUT  
SMH = SANITARY MANHOLE  
SV = SEWER VALVE  
TOB = TOP OF BANK  
TOS = TOE OF SLOPE  
UPC = UTILITY POLE CONCRETE  
UPM = UTILITY POLE METAL  
UPW = UTILITY POLE WOOD  
WDF = WOOD FENCE  
WM = WATER METER  
WV = WATER VALVE

PLATTED LOT LINES  
WOOD FENCE  
CHAIN LINK FENCE  
OVERHEAD WIRES  
PROPERTY LINE  
UTILITY POLE WOOD  
UTILITY POLE CONC.

REECE & ASSOCIATES  
PROFESSIONAL SURVEYORS AND MAPPERS  
127 INDUSTRIAL ROAD, BIG PINE KEY, FL. 33043  
OFFICE (305) 872-1348  
EMAIL: info@reecesurveying.com

1 COPY OF SURVEY  
SCALE: AS SHOWN

# RESIDENTIAL RENOVATION VARIANCE

## 818 OLIVIA STREET

KEY WEST, FL 33040  
RE: 00019980-000000

### SCOPE OF WORK

- RAISE AND MOVE FORWARD A WOOD FRAME STRUCTURE
- NEW REAR ADDITION
- HARDSCAPE AND LANDSCAPE MODIFICATIONS
- RELOCATE EXISTING SHED AND EQUIPMENT TO WITHIN REQUIRED SETBACKS
- IMPROVE BOTH SIDE YARDS AND REAR SETBACK CONDITIONS
- REQUEST FRONT YARD SETBACK AND OPEN SPACE VARIANCE

### DRAWING INDEX

- |      |                              |
|------|------------------------------|
| A1.0 | COVER, SCOPE OF WORK, SURVEY |
| A1.1 | SITE PLANS AND DATA          |
| A2.1 | FLOOR PLANS                  |
| A3.1 | EXISTING EXTERIOR ELEVATIONS |
| A3.2 | PROPOSED EXTERIOR ELEVATIONS |

### CODE INFORMATION

APPLICABLE CODES  
FLORIDA BUILDING CODE 6TH EDITION 2017; WITH ALL AMENDMENTS.  
CODE OF ORDINANCES CITY OF KEY WEST, FLORIDA:  
HISTORIC HIGH DENSITY RESIDENTIAL DISTRICT

FEMA (FEDERAL EMERGENCY MANAGEMENT AGENCY) REQUIREMENTS  
ZONE - X

A2O  
ARCHITECTURE  
1201 KEY WEST AVENUE, KEY WEST, FL 33040  
PH: 305-562-6644 EMAIL: A2OARCHITECTURE@A2OARCHITECTURE.COM  
URL: WWW.A2OARCHITECTURE.COM  
PRACTICE REG. NO. A20000000

ARCHITECT:  
CONSULTANTS:  
A2O ARCHITECTURE  
ARCHITECT: A. CHIRIBAN, AIA  
CONSULTANTS: J. CHIRIBAN, AIA  
EXPIRATION DATE: 02/28/21

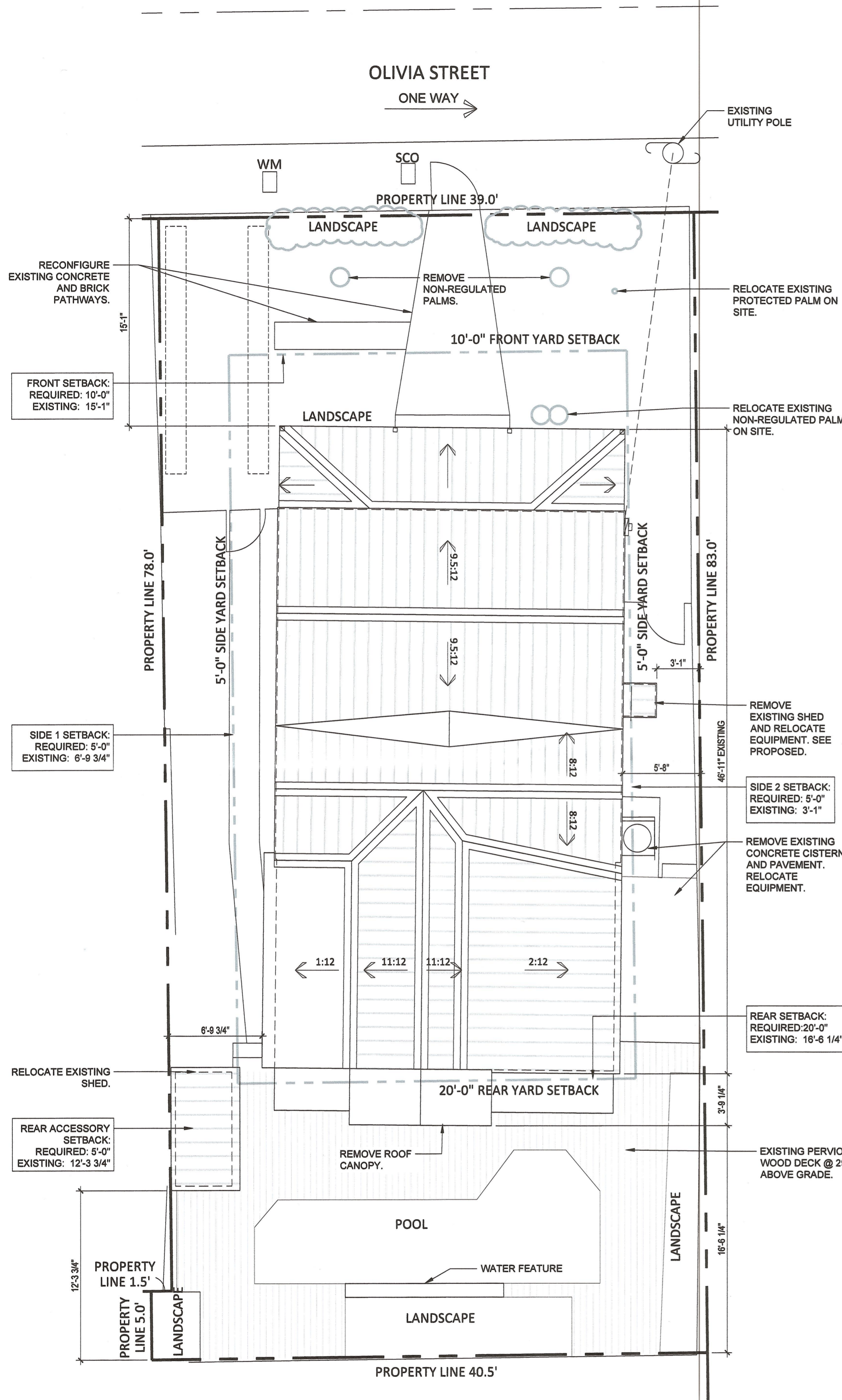
WILLIAM BUNTAIN RESIDENCE  
RESIDENTIAL RENOVATION  
818 OLIVIA STREET  
KEY WEST, FLORIDA 33040

SUBMISSIONS:  
2019-04-15 - VARIANCE APPLICATION

TITLE: COVER,  
SCOPE OF  
WORK,  
SURVEY

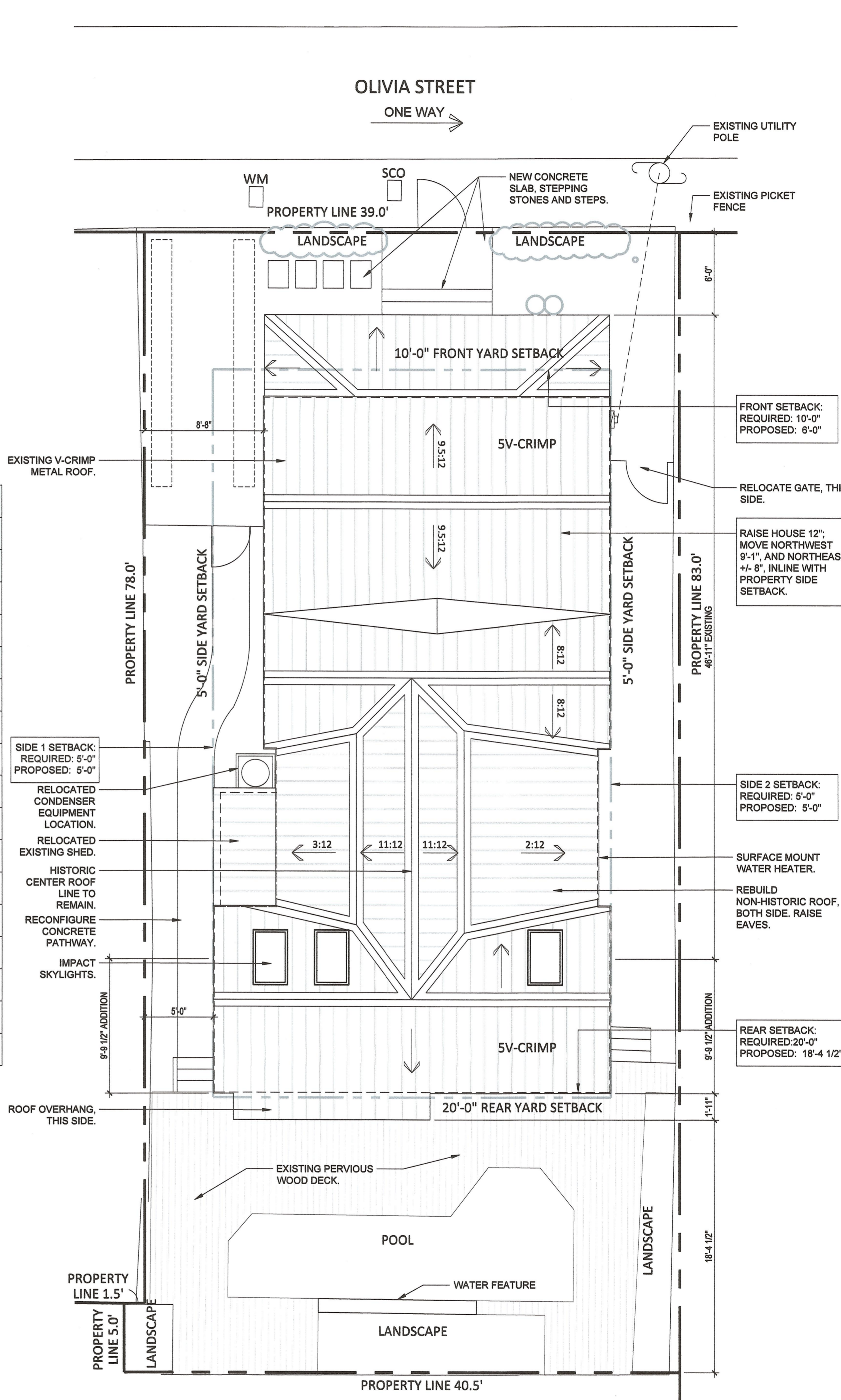
PROJECT #: 18-46  
SHEET:  
A1.0  
APRIL 15, 2019  
© 2019 BY A2O ARCHITECTURE, LLC

# **Existing & Proposed Plans**



1 EXISTING SITE PLAN  
SCALE: 3/16"=1'-0"  
GRAPHIC SCALE: 3/16" = 1'-0"

PROJECT SITE DATA				
818 OLIVIA STREET, KEY WEST, FLORIDA 33040				
REAL ESTATE NO.: 00019980-000000				
ZONING DISTRICT	HHDR			
FLOOD ZONE	X			
CODE REQUIREMENTS:	REQUIRED/ALLOWED	EXISTING	PROPOSED	COMPLIANCE
LOT SIZE [TOTAL]	4,000 SF	3,244.27 SF	NO CHANGE	N/A
HEIGHT	30'-0"	18'-8"	19'-8"	COMPLIES
SETBACKS				
FRONT YARD	10'-0"	15'-1"	6'-0"	VARIANCE REQUESTED
SIDE YARD 1	5'-0"	6'-9 3/4"	5'-0"	COMPLIES
SIDE YARD 2	5'-0"	3'-1"	5'-0"	COMPLIES
REAR YARD	20'-0"	16'-6 1/4"	18'-4 1/2"	IMPROVES
ACCESSORY - SIDE	5'-0"	0'-0"	N/A	N/A
ACCESSORY - REAR	5'-0"	12'-3 3/4"	N/A	N/A
BUILDING COVERAGE	50% [1,622.13 SF]	41% [1,331.45 SF]	47.2% [1,531.62 SF]	COMPLIES
IMPERVIOUS COVERAGE	60% [1,946.56 SF]	57.1% [1,853.8 SF]	59.9% [1,943.2 SF]	COMPLIES
OPEN SPACE	35% [1135.6 SF]	31.6% [1,024.6 SF]	26.1% [846.6 SF]	VARIANCE REQUESTED



2 PROPOSED SITE PLAN  
SCALE: 1/4"=1'-0"  
GRAPHIC SCALE: 3/16" = 1'-0"

A<sup>2</sup>O

ARCHITECTURE

1107 KEY PLAZA, SUITE 100, KEY WEST, FL 33040  
PH: 305-565-6441 | EMAIL: A2OARCHITECTURE@A2OARCHITECTURE.COM  
WWW.A2OARCHITECTURE.COM

ARCHITECT:

CONSULTANTS:

SUBMISSIONS:

2019.04.15 - VARIANCE APPLICATION

TITLE:

SITE PLANS AND DATA

PROJECT #: 18.46

SHEET:

A7.7

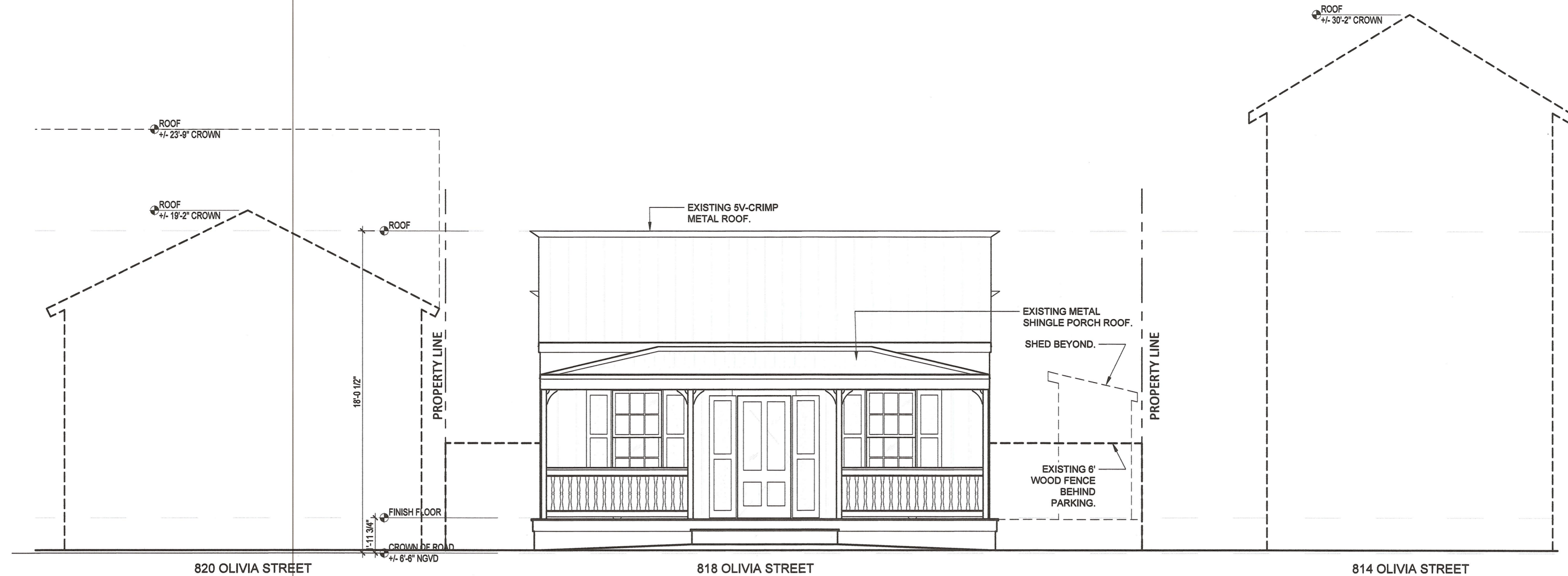
APRIL 15, 2019  
© 2019 BY A2O ARCHITECTURE, LLC

WILLIAM BUNTAIN RESIDENCE

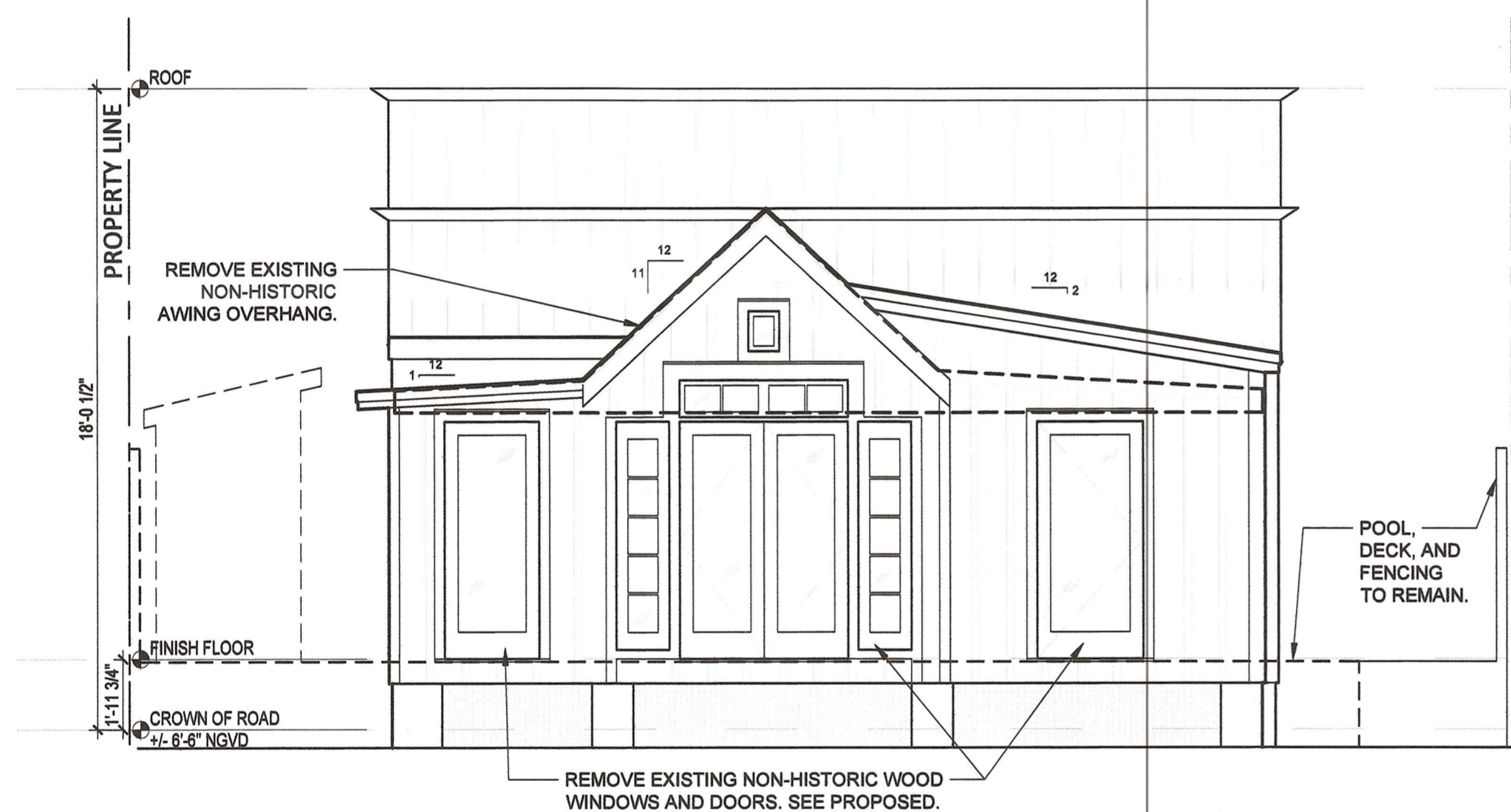

818 OLIVIA STREET

KEY WEST, FLORIDA 33040

RESIDENTIAL RENOVATION




1 EXISTING FRONT ELEVATION (NORTH)  
SCALE: 1/4"=1'-0"




2 EXISTING REAR ELEVATION (SOUTH)  
SCALE: 1/4"=1'-0"

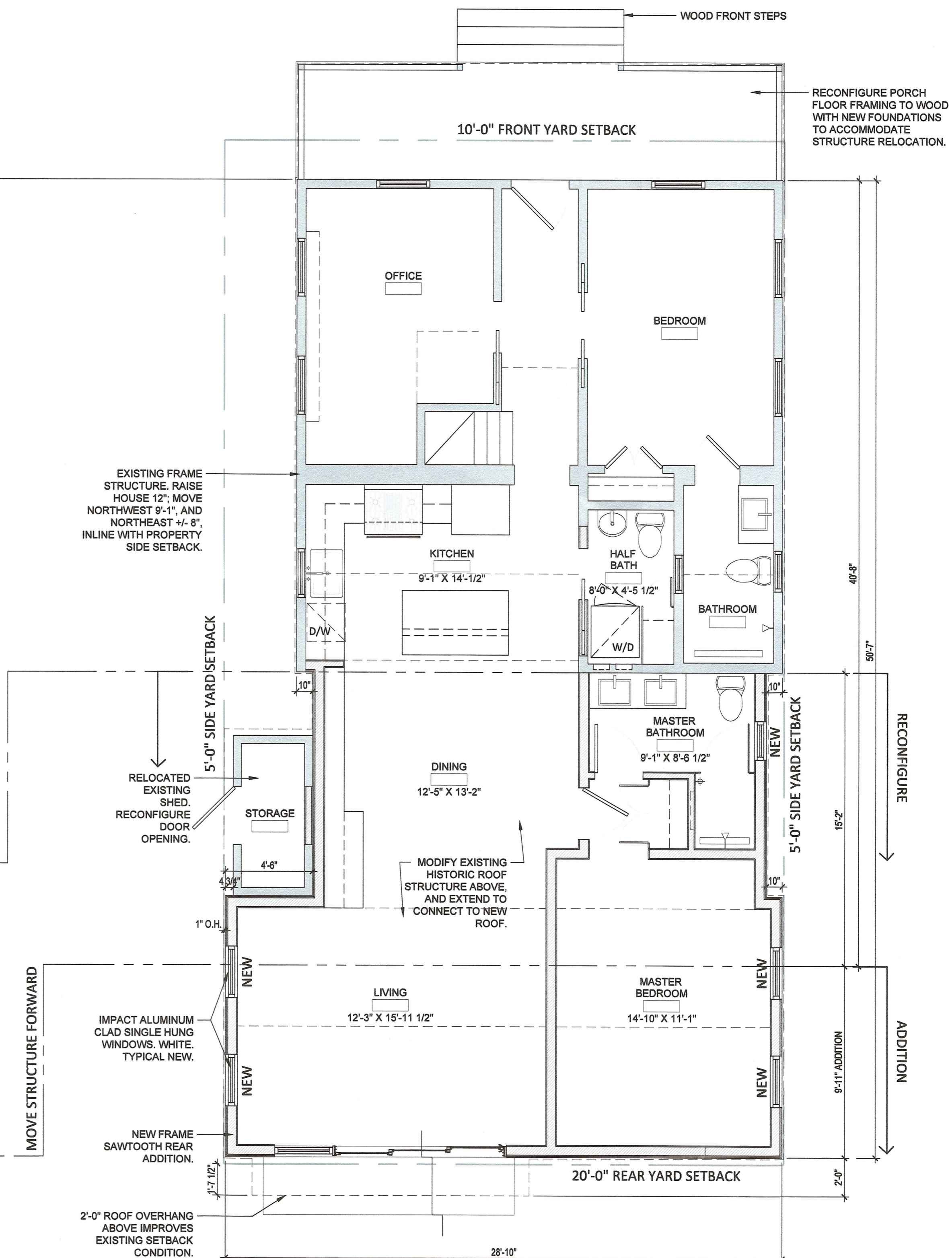
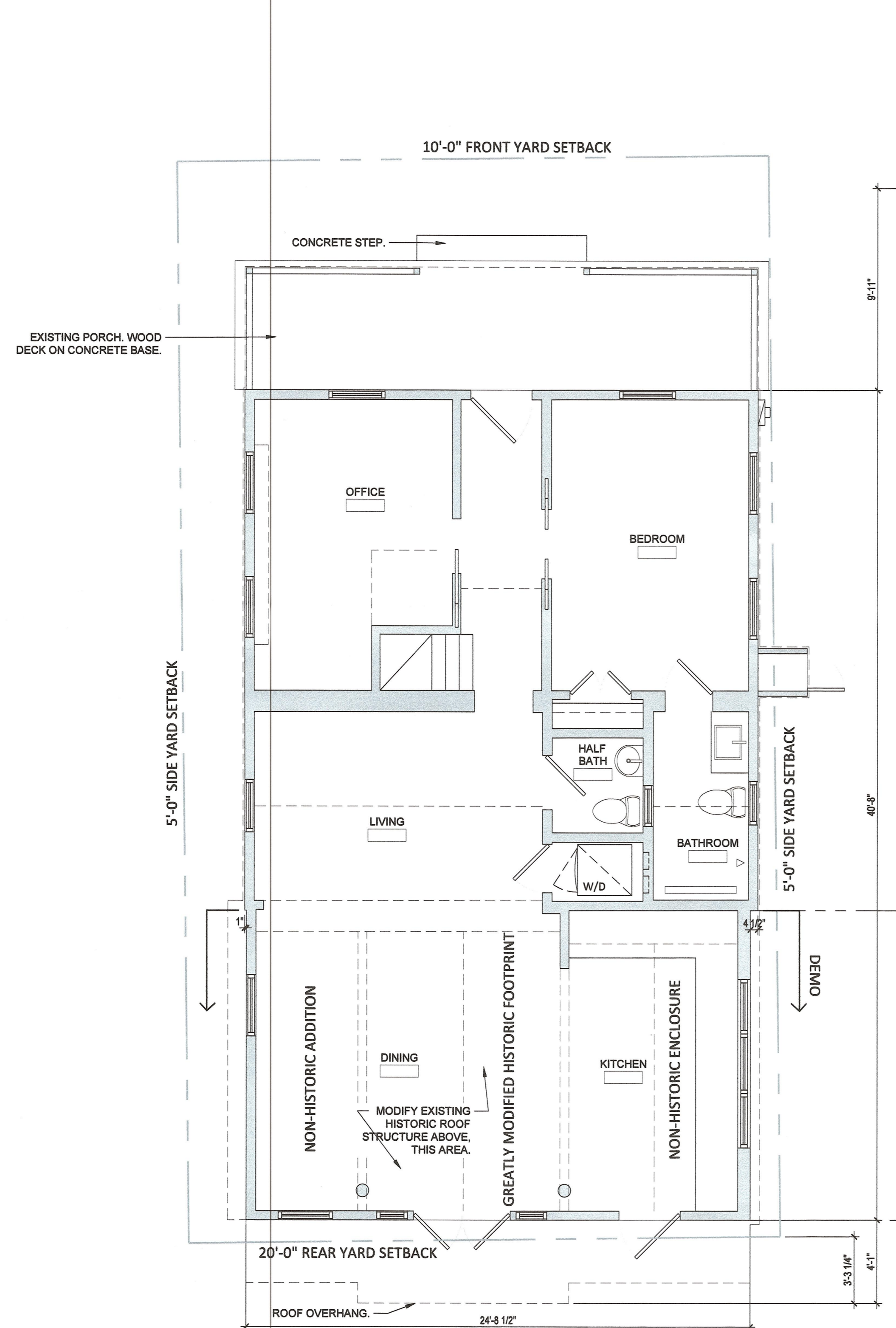


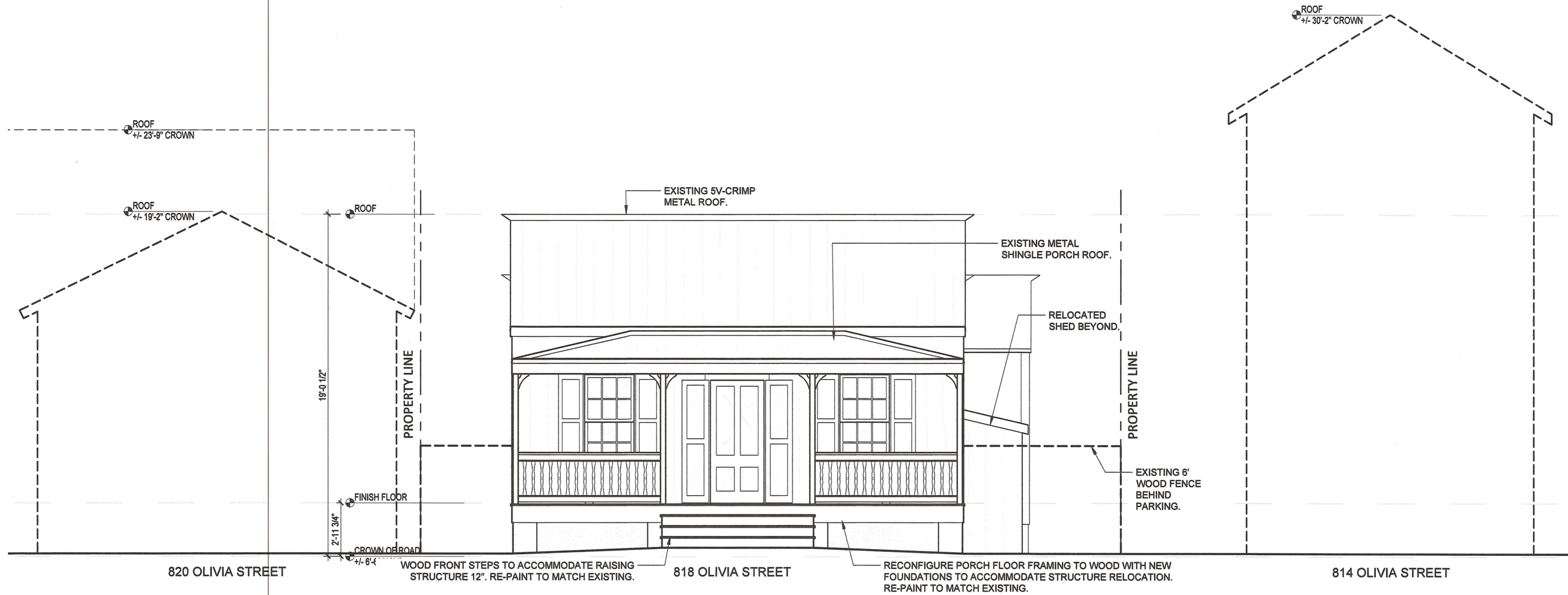
3 EXISTING SIDE ELEVATION (EAST)  
SCALE: 1/4"=1'-0"



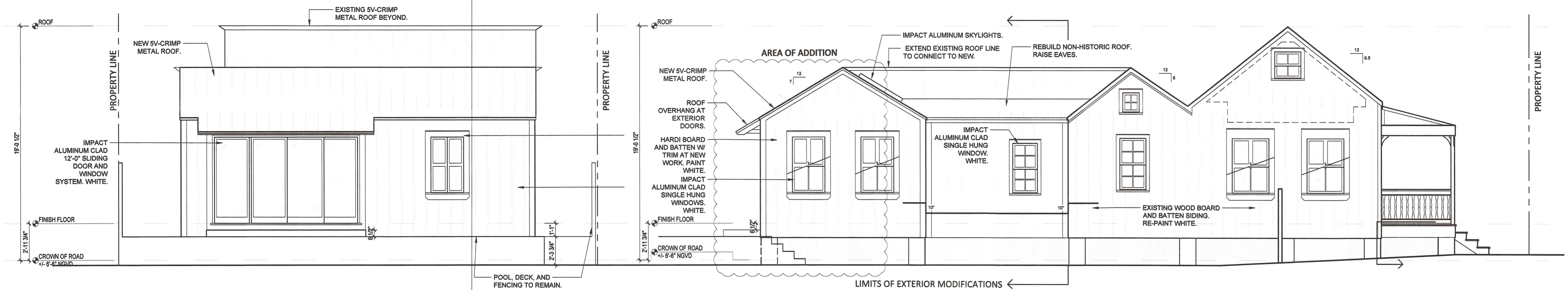
4 EXISTING SIDE ELEVATION (WEST)  
SCALE: 1/4"=1'-0"





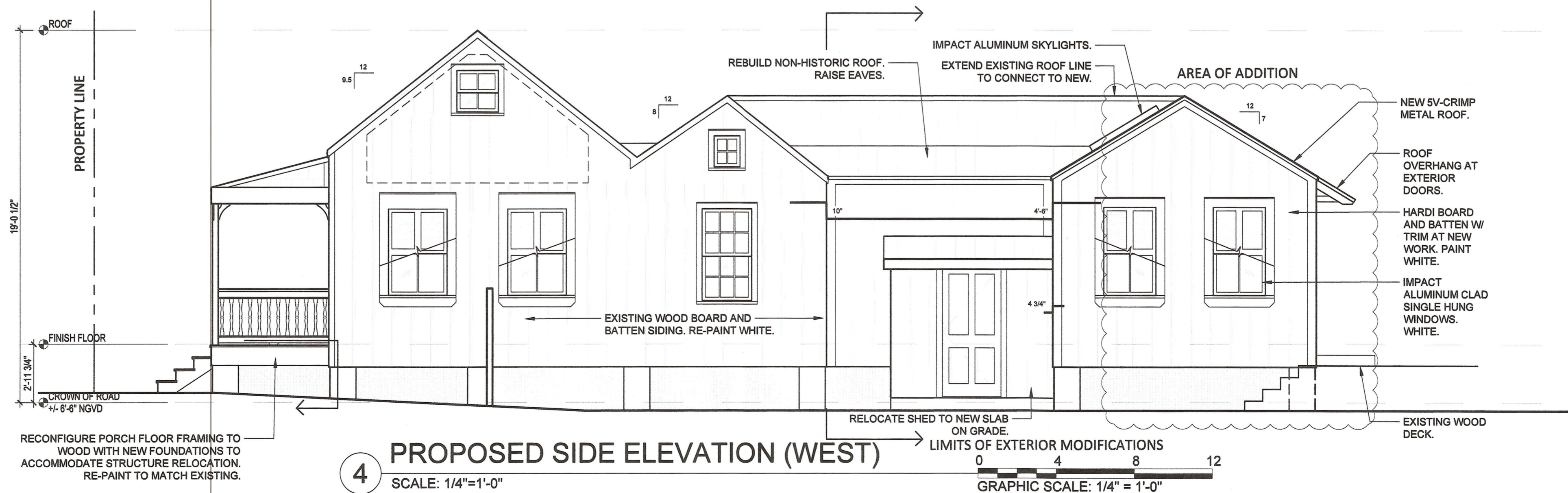


1 PROPOSED FRONT ELEVATION (NORTH)  
SCALE: 1/4"=1'-0"



2 PROPOSED REAR ELEVATION (SOUTH)  
SCALE: 1/4"=1'-0"

3 PROPOSED SIDE ELEVATION (EAST)  
SCALE: 1/4"=1'-0"



4 PROPOSED SIDE ELEVATION (WEST)  
SCALE: 1/4"=1'-0"

# **Authorization Form**

City of Key West  
Planning Department



Authorization Form  
(Individual or Joint Owner)

Please complete this form if someone other than the owner is representing the property owner in this matter.

I, WILLIAM C. BUNTAIN authorize  
Please Print Name(s) of Owner(s) as appears on the deed

A2O Architecture, LLC

Please Print Name of Representative

to be the representative for this application and act on my/our behalf before the City of Key West.

W. C. Buntain  
Signature of Owner

Signature of Joint Co-owner if applicable

Subscribed and sworn to (or affirmed) before me on this

4/15/2019  
Date

by

W. C. Buntain  
Name of Owner

He/She is personally known to me or has presented N/A personally known as identification.

Beth Ann Moyes  
Notary's Signature and Seal

BETH A. MOYES  
Name of Acknowledger typed, printed or stamped



Exp 5/29/2020  
Commission Number, if any

# Verification Form

City of Key West  
Planning Department



Verification Form

(Where Authorized Representative is an Entity)

I, Aileen Osborn, in my capacity as Authorized Member  
(print name) (print position; president, managing member)

of AZO Architecture, LLC  
(print name of entity serving as Authorized Representative)

being duly sworn, depose and say that I am the Authorized Representative of the Owner (as appears on the deed), for the following property identified as the subject matter of this application:

818 Olivia Street.

Street Address of subject property


All of the answers to the above questions, drawings, plans and any other attached data which make up the application, are true and correct to the best of my knowledge and belief. In the event the City or the Planning Department relies on any representation herein which proves to be untrue or incorrect, any action or approval based on said representation shall be subject to revocation.

Aileen Osborn  
Signature of Authorized Representative

Subscribed and sworn to (or affirmed) before me on this 18<sup>th</sup> by  
date

Name of Authorized Representative

He/She/It personally presented as identification.



Notary's Signature and Seal

Gina Gaft  
Name of Acknowledger typed, printed or stamped

#FF948603

Commission Number, if any



[Department of State](#) / [Division of Corporations](#) / [Search Records](#) / [Detail By Document Number](#) /

## Detail by Entity Name

Florida Limited Liability Company

A2O ARCHITECTURE LLC

### Filing Information

<b>Document Number</b>	L15000065125
<b>FEI/EIN Number</b>	47-3844437
<b>Date Filed</b>	03/24/2015
<b>State</b>	FL
<b>Status</b>	ACTIVE
<b>Last Event</b>	LC AMENDMENT
<b>Event Date Filed</b>	09/07/2016
<b>Event Effective Date</b>	NONE

### Principal Address

14 EMERALD DRIVE  
KEY WEST, FL 33040

Changed: 09/07/2016

### Mailing Address

1107 KEY PLAZA., #130  
KEY WEST, FL 33040

Changed: 05/02/2017

### Registered Agent Name & Address

OSBORN, AILEEN A  
14 EMERALD DR  
KEY WEST, FL 33040

Name Changed: 09/07/2016

Address Changed: 04/27/2016

### Authorized Person(s) Detail

#### **Name & Address**

Title AMBR

OSBORN, AILEEN A  
14 EMERALD DRIVE  
KEY WEST, FL 33040

Title AMBR

OSBORN, ANTONIO A, JR  
14 EMERALD DR  
KEY WEST, FL 33040

### Annual Reports

Report Year	Filed Date
2017	03/21/2017
2018	04/20/2018
2019	01/03/2019

#### **Document Images**

<a href="#">01/03/2019 -- ANNUAL REPORT</a>	<a href="#">View image in PDF format</a>
<a href="#">04/20/2018 -- ANNUAL REPORT</a>	<a href="#">View image in PDF format</a>
<a href="#">03/21/2017 -- ANNUAL REPORT</a>	<a href="#">View image in PDF format</a>
<a href="#">09/07/2016 -- LC Amendment</a>	<a href="#">View image in PDF format</a>
<a href="#">04/27/2016 -- ANNUAL REPORT</a>	<a href="#">View image in PDF format</a>
<a href="#">06/09/2015 -- LC Amendment and Name Change</a>	<a href="#">View image in PDF format</a>
<a href="#">03/24/2015 -- Florida Limited Liability</a>	<a href="#">View image in PDF format</a>