



Historic Architectural Review Commission

Staff Report for Item 5

To: Chairman Bryan Green and Historic Architectural Review Commission Members

From: Kathleen McDonald, MHP
Historic Preservation Planner II

Meeting Date: November 20, 2019

Applicant: Bender & Associates

Application Number: H2019-0045

Address: #520 Grinnell Street

Description of Work:

Demolition of flat roof at entryway. Partial demolition of rear wall.

Site Facts:

The site under review is a historic, non-contributing residence in the Key West Historic District. The existing one-story, stucco over concrete block structure was built circa 1953.

The staggered form of the building is a feature that is indicative of its mid-century architecture, as the use of such geometric forms is one of the defining characteristics of the mid-century style.

The flat portion of the roof that extends over the entryway is present in the historic photo of the house from 1965.

Ordinances Cited on Review:

- Section 102-218, Criteria for demolitions (LDR102:15-102:16).

Staff Analysis:

A Certificate of Appropriateness is under review for the demolition of the historic roof structure and steps at the front entryway, as well as a partial demolition of an existing wall at the rear of the house at 520 Grinnell Street. The applicant has submitted architectural drawings for the new proposal.

It is staff's opinion that the request for the demolition of historic portions of the building shall be based on the demolition criteria of Chapter 102 Section 218 of the LDR's. The criteria state the following;

a) The historic architectural review commission shall issue a certificate of appropriateness for an application for demolition:

1) If the subject of the application is a contributing or historic building or structure, then it should not be demolished unless its condition is irrevocably compromised by extreme deterioration or it does not meet any of the criteria of section 102-125(1) through (9).

It is staff's opinion that the existing roof structure and steps at the front entryway, as well as the wall at the rear of this historic house are not irrevocably compromised by extreme deterioration.

The following is the criteria of section 102-125:

1) Embodies no distinctive characteristics of a type, period, or method of construction of aesthetic or historic significance in the city and is not a significant and distinguishable building entity whose components may lack individual distinction;

Staff opines that the historic entryway elements and the wall at the rear embody no significant architecture or methods of construction.

2) Is not specifically associated with events that have made a significant contribution to local, state, or national history;

Staff has not found any significant events that have happened on the site that have contributed to local, state, or national history.

3) Has no significant character, interest, or value as part of the development, heritage, or cultural characteristics of the city, state or nation, and is not associated with the life of a person significant in the past;

The features of the house in question do not have significant value as part of a development, heritage, or cultural characteristics of the city.

4) Is not the site of a historic event with a significant effect upon society;

Staff has not found that the house is associated to any significant event.

5) Does not exemplify the cultural, political, economic, social, or historic heritage of the city;

The portions of the house in question are not an example of cultural, political, economic, social, or historic heritage of the city.

- 6) *Does not portray the environment in an era of history characterized by a distinctive architectural style;*

The portions of the house in question are not unique examples of distinctive architectural style.

- 7) *If a part of or related to a square, park, or other distinctive area, nevertheless should not be developed or preserved according to a plan based on the area's historic, cultural, natural, or architectural motif;*

The house in question is not part of a park or square.

- 8) *Does not have a unique location or singular physical characteristic which represents an established and familiar visual feature of its neighborhood or of the city, and does not exemplify the best remaining architectural type in a neighborhood; and*

The elements of the front entryway and the wall at the rear do not have a unique location representative of visual features of the neighborhood, and they do not exemplify a type of architecture in the neighborhood.

- 9) *Has not yielded, and is not likely to yield, information important in history.*

The entryway elements and the rear wall have not yielded, and are not likely to yield, important information in history.

It is staff's opinion that the Commission can review the request for demolition. If approved this will be the first of two required readings for demolition.

APPLICATION

HARC MAJOR PROJECTS CERTIFICATE OF APPROPRIATENESS

\$400 NON-REFUNDABLE BASE APPLICATION FEE - OTHER FEES MAY BE APPLICABLE



City of Key West

1300 WHITE STREET
KEY WEST, FLORIDA 33040

HARC COA # HARC 2019-0045	REVISION #	INITIAL & DATE
FLOOD ZONE	ZONING DISTRICT	BLDG PERMIT #

A PRE-APPLICATION MEETING WITH HARC STAFF IS REQUIRED PRIOR TO SUBMITTAL

ADDRESS OF PROPOSED PROJECT:	520 Grinnell Street	
NAME ON DEED:	David Smith	PHONE NUMBER 305-923-3877
OWNER'S MAILING ADDRESS:	520 Grinnell Street	EMAIL davidsmithkw@msn.com
APPLICANT NAME:	Bender & Associates	PHONE NUMBER 305-296-1347
APPLICANT'S ADDRESS:	410 Angela Street	EMAIL hburkee@benderarchitects.com
APPLICANT'S SIGNATURE:		DATE 10.18.19

ANY PERSON THAT MAKES CHANGES TO AN APPROVED CERTIFICATE OF APPROPRIATENESS MUST SUBMIT A NEW APPLICATION.

FLORIDA STATUTE 837.06: WHOEVER KNOWINGLY MAKES A FALSE STATEMENT IN WRITING AND WITH THE INTENT TO MISLEAD A PUBLIC SERVANT IN THE PERFORMANCE OF HIS OR HER OFFICIAL DUTY SHALL BE GUILTY OF A MISDEMEANOR OF THE SECOND DEGREE PUNISHABLE PER SECTION 775.082 OR 775.083. THE APPLICANT FURTHER HEREBY ACKNOWLEDGES THAT THE SCOPE OF WORK AS DESCRIBED IN THE APPLICATION SHALL BE THE SCOPE OF WORK THAT IS CONTEMPLATED BY THE APPLICANT AND THE CITY. THE APPLICANT FURTHER STIPULATES THAT SHOULD FURTHER ACTION BE TAKEN BY THE CITY FOR EXCEEDING THE SCOPE OF THE DESCRIPTION OF WORK, AS DESCRIBED HEREIN, AND IF THERE IS CONFLICTING INFORMATION BETWEEN THE DESCRIPTION OF WORK AND THE SUBMITTED PLANS, THE AFOREMENTIONED DESCRIPTION OF WORK SHALL BE CONTROLLING.

PROJECT INCLUDES: REPLACEMENT OF WINDOWS ☐ RELOCATION OF A STRUCTURE ☐ ELEVATION OF A STRUCTURE ☐
PROJECT INVOLVES A CONTRIBUTING STRUCTURE: YES ☐ NO ☒ INVOLVES A HISTORIC STRUCTURE: YES ☒ NO ☐
PROJECT INVOLVES A STRUCTURE THAT IS INDIVIDUALLY LISTED ON THE NATIONAL REGISTER: YES ☐ NO ☒

DETAILED PROJECT DESCRIPTION INCLUDING MATERIALS, HEIGHT, DIMENSIONS, SQUARE FOOTAGE, LOCATION, ETC.
GENERAL: The construction of a 100 SF addition, covered entry area, rear deck, and installation of new folding door system.
MAIN BUILDING: See above. The only structure on site is the principle structure.
DEMOLITION (PLEASE FILL OUT AND ATTACH DEMOLITION APPENDIX): None.

APPLICATIONS MUST BE SUBMITTED IN PERSON WITH HARD COPIES BY 3PM ON THE SCHEDULED DEADLINE
PLEASE SEND AN ELECTRONIC COPY OF ALL DOCUMENTS TO HARC@CITYOFKEYWEST-FL.GOV

ACCESSORY STRUCTURE(S): None.	
PAVERS: None.	FENCES: None.
DECKS: Wood deck at rear yard.	PAINTING: All new paint to be white.
SITE (INCLUDING GRADING, FILL, TREES, ETC): None.	POOLS (INCLUDING EQUIPMENT): None.
ACCESSORY EQUIPMENT (GAS, A/C, VENTS, ETC.):	OTHER:
A/C equipment is to be relocated.	

OFFICIAL USE ONLY:		HARC COMMISSION REVIEW		EXPIRES ON:	
MEETING DATE:	___ APPROVED ___ NOT APPROVED ___ DEFERRED FOR FUTURE CONSIDERATION	INITIAL:			
MEETING DATE:	___ APPROVED ___ NOT APPROVED ___ DEFERRED FOR FUTURE CONSIDERATION	INITIAL:			
MEETING DATE:	___ APPROVED ___ NOT APPROVED ___ DEFERRED FOR FUTURE CONSIDERATION	INITIAL:			
REASONS OR CONDITIONS:					
STAFF REVIEW COMMENTS:					
FIRST READING FOR DEMO:			SECOND READING FOR DEMO:		
HARC STAFF SIGNATURE AND DATE:			HARC CHAIRPERSON SIGNATURE AND DATE:		

THIS APPLICATION MAY BE REVIEWED BY PLANNING DEPARTMENT STAFF.

HARC Certificate of Appropriateness: Demolition Appendix



City of Key West

1300 WHITE STREET
KEY WEST, FLORIDA 33040

HARC COA #	INITIAL & DATE
ZONING DISTRICT	BLDG PERMIT #

ADDRESS OF PROPOSED PROJECT:	520 Grinnell Street
PROPERTY OWNER'S NAME:	David Smith
APPLICANT NAME:	Bender & Associates Architects

*I hereby certify I am the owner of record and that the work shall conform to all applicable laws of this jurisdiction. By receiving a Certificate of Appropriateness, I realize that this project will require a Building Permit approval **PRIOR to proceeding with the work outlined above** and that a final inspection is required under this application. I also understand that **any changes to an approved Certificate of Appropriateness must be submitted for review.***

<div style="text-align: center;"> PROPERTY OWNER'S SIGNATURE </div>	<div style="text-align: center;"> DAVID SMITH 10-31-19 DATE AND PRINT NAME </div>
---	--

DETAILED PROJECT DESCRIPTION OF DEMOLITION
Removal of a 40 SF section of flat roof at East elevation. Removal of approximately 5'-0" of exterior wall area and existing doors at West elevation (rear yard).

CRITERIA FOR DEMOLITION OF CONTRIBUTING OR HISTORIC STRUCTURES:
<p>Before any Certificate of Appropriateness may be issued for a demolition request, the Historic Architectural Review Commission must find that the following requirements are met (please review and comment on each criterion that applies);</p> <p>(1) If the subject of the application is a contributing or historic building or structure, then it should not be demolished unless its condition is irrevocably compromised by extreme deterioration or it does not meet any of the following criteria:</p> <div style="margin-left: 40px;"> (a) The existing condition of the building or structure is irrevocably compromised by extreme deterioration. </div> <div style="margin-left: 40px; height: 40px;"> </div> <div style="margin-left: 40px; height: 40px;"> </div> <div style="margin-left: 40px; height: 40px;"> </div>
<p>(2) Or explain how the building or structure meets the criteria below:</p> <div style="margin-left: 40px;"> (a) Embodies no distinctive characteristics of a type, period, or method of construction of aesthetic or historic significance in the city and is not a significant and distinguishable building entity whose components may lack individual distinction. </div> <div style="margin-left: 40px; height: 40px;"> </div>
<p>The proposed demolition work is very limited in scope and does not remove any major component of the existing structure. This building does not embody any distinctive characteristics of a type, period, or method of construction of aesthetic or historic significance in the City.</p>

Nothing in this application is intended to alter the authority of the Building Official to condemn for demolition dangerous buildings, as provided in Section 102-218 of the Land Development Regulations and Chapter 14 of the Code of Ordinances.

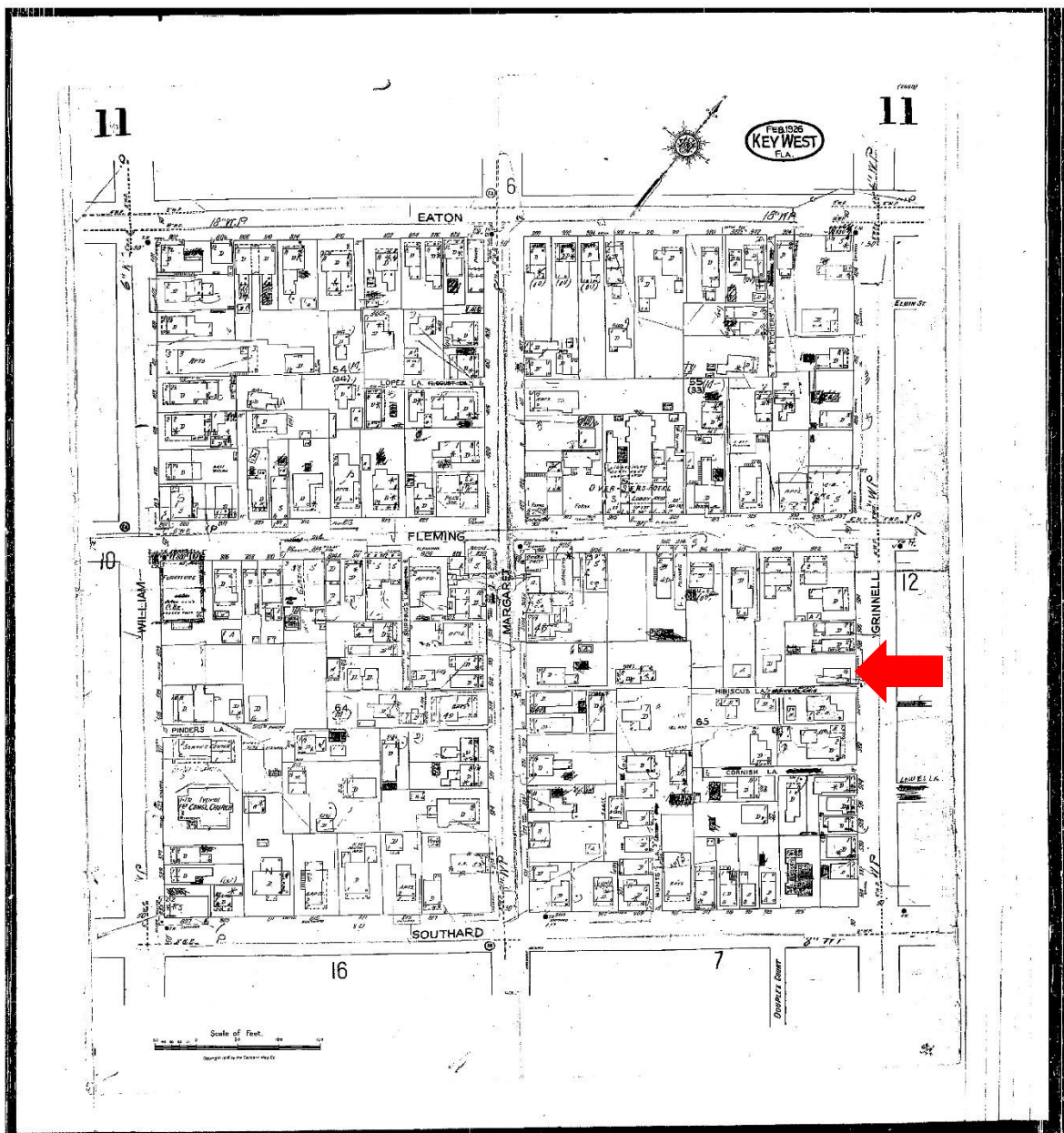
(b) Is not specifically associated with events that have made a significant contribution to local, state, or national history.
The structure is not associated with any events that have made a significant contribution to local, state, or national history.
(c) Has no significant character, interest, or value as part of the development, heritage, or cultural characteristics of the city, state or nation, and is not associated with the life of a person significant in the past.
The structure has no significant character, interest, or value as part of the development, heritage, or cultural characteristics of the city state or nation and is not associated with the life of a person significant in the past.
(d) Is not the site of a historic event with significant effect upon society.
The structure is not the site of a historic event with significant effect upon society.
(e) Does not exemplify the cultural, political, economic, social, or historic heritage of the city.
The structure does not exemplify the cultural, political, economic, social, or historic heritage of the city.
(f) Does not portray the environment in an era of history characterized by a distinctive architectural style.
The structure does not portray the environment in an era of history characterized by a distinctive architectural style.
(g) If a part of or related to a square, park, or other distinctive area, nevertheless should not be developed or preserved according to a plan based on the area's historic, cultural, natural, or architectural motif.
Not applicable.
(h) Does not have a unique location or singular physical characteristic which represents an established and familiar visual feature of its neighborhood or of the city, and does not exemplify the best remaining architectural type in a neighborhood.

Nothing in this application is intended to alter the authority of the Building Official to condemn for demolition dangerous buildings, as provided in Section 102-218 of the Land Development Regulations and Chapter 14 of the Code of Ordinances.

The structure does not have a unique location or singular physical characteristic that represents an established and familiar feature of its neighborhood or the city and does not exemplify the best remaining architectural type in a neighborhood.
(i) Has not yielded, and is not likely to yield, information important in history.
The structure has not yielded, and is not likely to yield, information important in history.

CRITERIA FOR DEMOLITION OF NON-CONTRIBUTING OR NON-HISTORIC STRUCTURES:
The following criteria will also be reviewed by the Historic Architectural Review Commission for proposed demolitions. The Commission shall not issue a Certificate of Appropriateness that would result in the following conditions (please review and comment on each criterion that applies);
(1) Removing buildings or structures that are important in defining the overall historic character of a district or neighborhood so that the character is diminished.
Not applicable.
(2) Removing historic buildings or structures and thus destroying the historic relationship between buildings or structures and open space.
Not applicable.
(3) Removing an historic building or structure in a complex; or removing a building facade; or removing a significant later addition that is important in defining the historic character of a site or the surrounding district or neighborhood.
Not applicable.
(4) Removing buildings or structures that would otherwise qualify as contributing.
Not applicable.

SANBORN MAPS



The Sanborn Library, LLC

This Sanborn Map is a certified copy produced by Environmental Data Resources, Inc. under arrangement with The Sanborn Library, LLC. Information on this Sanborn Map is derived from Sanborn Field surveys conducted in:

Copyright © 1962 The Sanborn Library, LLC NFS
 100% Recycled Paper

Reproduction in whole or in part of any map of The Sanborn Library, LLC may be prohibited without prior written permission from The Sanborn Library, LLC.

PROJECT PHOTOS



Historic Photo of 520 Grinnell Street from 1965.



Photo of 520 Grinnell East Exterior Elevation.



Photo of 520 Grinnell North Exterior Elevation.



Photo of 520 Grinnell South Exterior Elevation.



Photo of 520 Grinnell West Exterior Elevation.



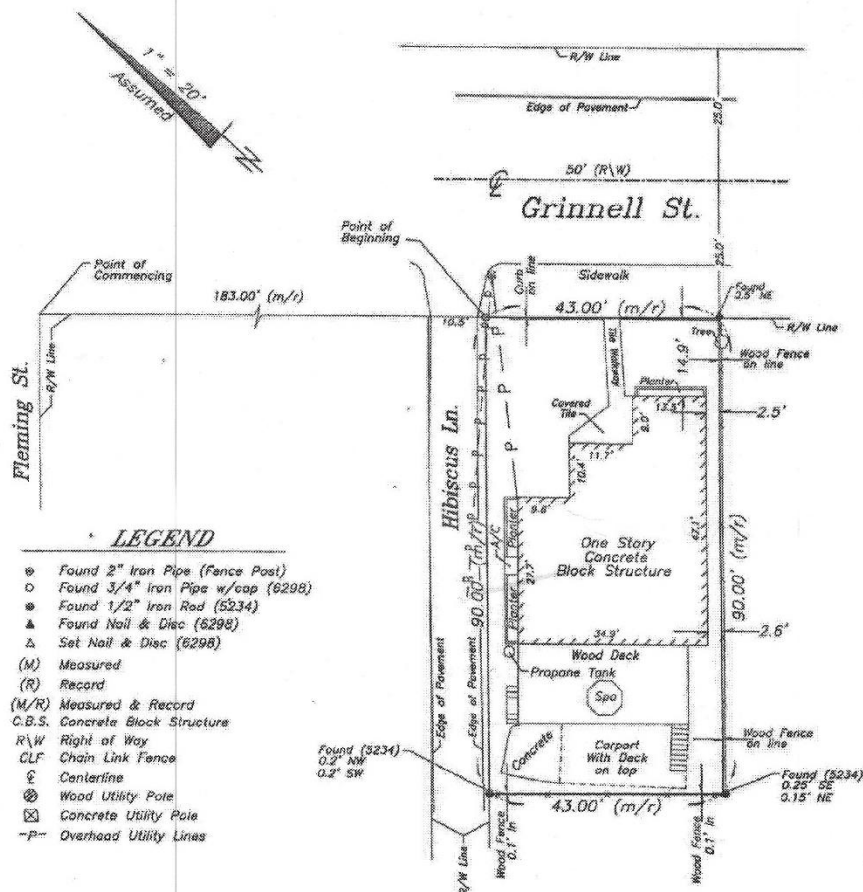
Photo of Adjacent Property to the South.



Photo of Adjacent Property to the North.

SURVEY

Boundary Survey Map of part of Lot 2, Square 46, Island of Key West



J. LYNN O'FLYNN, INC.
J. Lynn O'Flynn, PSM
Florida Reg. #6298
July 8, 2018

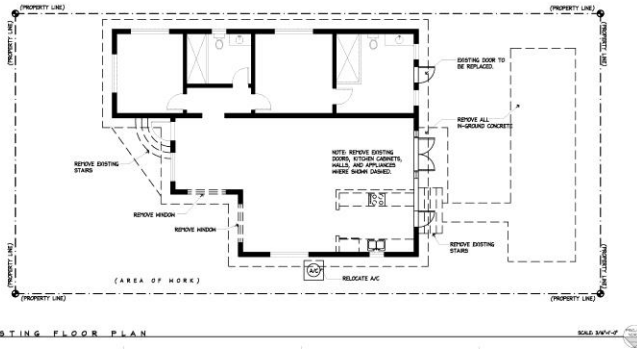
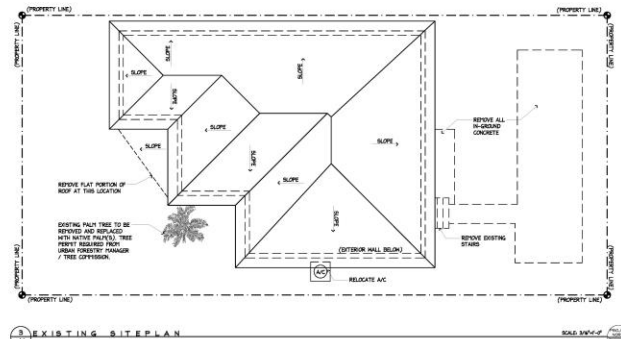
THIS SURVEY
IS NOT
ASSIGNABLE

J. LYNN O'FLYNN, Inc.
Professional Surveyor & Mapper
PSM #6298
3430 Duck Ave., Key West, FL 33040
(305) 296-7422 FAX (305) 296-2244

PROPOSED DESIGN

Key West Florida 33040
(HARC APPLICATION)

[illegible]

[illegible]

520 GRINNELL STREET
 KEY WEST, FLORIDA
 34002-2022
 305-856-1200
 305-856-1201
 305-856-1202
 305-856-1203
 305-856-1204
 305-856-1205
 305-856-1206
 305-856-1207
 305-856-1208
 305-856-1209
 305-856-1210
 305-856-1211
 305-856-1212
 305-856-1213
 305-856-1214
 305-856-1215
 305-856-1216
 305-856-1217
 305-856-1218
 305-856-1219
 305-856-1220
 305-856-1221
 305-856-1222
 305-856-1223
 305-856-1224
 305-856-1225
 305-856-1226
 305-856-1227
 305-856-1228
 305-856-1229
 305-856-1230
 305-856-1231
 305-856-1232
 305-856-1233
 305-856-1234
 305-856-1235
 305-856-1236
 305-856-1237
 305-856-1238
 305-856-1239
 305-856-1240
 305-856-1241
 305-856-1242
 305-856-1243
 305-856-1244
 305-856-1245
 305-856-1246
 305-856-1247
 305-856-1248
 305-856-1249
 305-856-1250
 305-856-1251
 305-856-1252
 305-856-1253
 305-856-1254
 305-856-1255
 305-856-1256
 305-856-1257
 305-856-1258
 305-856-1259
 305-856-1260
 305-856-1261
 305-856-1262
 305-856-1263
 305-856-1264
 305-856-1265
 305-856-1266
 305-856-1267
 305-856-1268
 305-856-1269
 305-856-1270
 305-856-1271
 305-856-1272
 305-856-1273
 305-856-1274
 305-856-1275
 305-856-1276
 305-856-1277
 305-856-1278
 305-856-1279
 305-856-1280
 305-856-1281
 305-856-1282
 305-856-1283
 305-856-1284
 305-856-1285
 305-856-1286
 305-856-1287
 305-856-1288
 305-856-1289
 305-856-1290
 305-856-1291
 305-856-1292
 305-856-1293
 305-856-1294
 305-856-1295
 305-856-1296
 305-856-1297
 305-856-1298
 305-856-1299
 305-856-1300
 305-856-1301
 305-856-1302
 305-856-1303
 305-856-1304
 305-856-1305
 305-856-1306
 305-856-1307
 305-856-1308
 305-856-1309
 305-856-1310
 305-856-1311
 305-856-1312
 305-856-1313
 305-856-1314
 305-856-1315
 305-856-1316
 305-856-1317
 305-856-1318
 305-856-1319
 305-856-1320
 305-856-1321
 305-856-1322
 305-856-1323
 305-856-1324
 305-856-1325
 305-856-1326
 305-856-1327
 305-856-1328
 305-856-1329
 305-856-1330
 305-856-1331
 305-856-1332
 305-856-1333
 305-856-1334
 305-856-1335
 305-856-1336
 305-856-1337
 305-856-1338
 305-856-1339
 305-856-1340
 305-856-1341
 305-856-1342
 305-856-1343
 305-856-1344
 305-856-1345
 305-856-1346
 305-856-1347
 305-856-1348
 305-856-1349
 305-856-1350
 305-856-1351
 305-856-1352
 305-856-1353
 305-856-1354
 305-856-1355
 305-856-1356
 305-856-1357
 305-856-1358
 305-856-1359
 305-856-1360
 305-856-1361
 305-856-1362
 305-856-1363
 305-856-1364
 305-856-1365
 305-856-1366
 305-856-1367
 305-856-1368
 305-856-1369
 305-856-1370
 305-856-1371
 305-856-1372
 305-856-1373
 305-856-1374
 305-856-1375
 305-856-1376
 305-856-1377
 305-856-1378
 305-856-1379
 305-856-1380
 305-856-1381
 305-856-1382
 305-856-1383
 305-856-1384
 305-856-1385
 305-856-1386
 305-856-1387
 305-856-1388
 305-856-1389
 305-856-1390
 305-856-1391
 305-856-1392
 305-856-1393
 305-856-1394
 305-856-1395
 305-856-1396
 305-856-1397
 305-856-1398
 305-856-1399
 305-856-1400
 305-856-1401
 305-856-1402
 305-856-1403
 305-856-1404
 305-856-1405
 305-856-1406
 305-856-1407
 305-856-1408
 305-856-1409
 305-856-1410
 305-856-1411
 305-856-1412
 305-856-1413
 305-856-1414
 305-856-1415
 305-856-1416
 305-856-1417
 305-856-1418
 305-856-1419
 305-856-1420
 305-856-1421
 305-856-1422
 305-856-1423
 305-856-1424
 305-856-1425
 305-856-1426
 305-856-1427
 305-856-1428
 305-856-1429
 305-856-1430
 305-856-1431
 305-856-1432
 305-856-1433
 305-856-1434
 305-856-1435
 305-856-1436

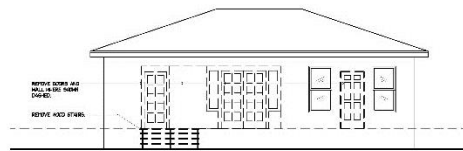
520 GRINNELL STREET
KEY WEST, FLORIDA

520 Angela Street
Key West, Florida, 33402
Telephone: (305) 884-1122
Telex: 388-2125
Cable: DORWAY 388200

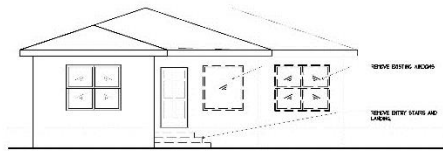
Bender & Associates
ARCHITECTS
P.A.

Architects
Interior Designers
Landscape Architects
Planners
Engineers

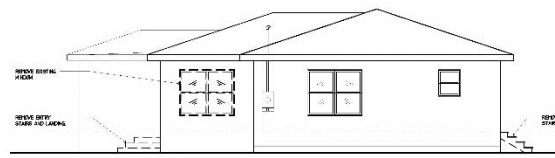
A2



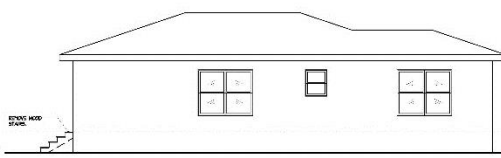
1 EXISTING WEST EXTERIOR ELEVATION SCALE 1/8"=1'-0"



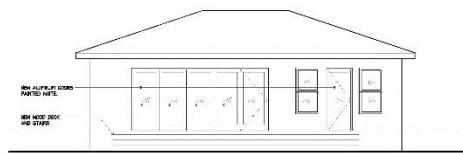
2 EXISTING EAST EXTERIOR ELEVATION SCALE 1/8"=1'-0"



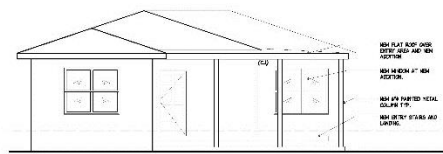
3 EXISTING NORTH EXTERIOR ELEVATION SCALE 1/8"=1'-0"



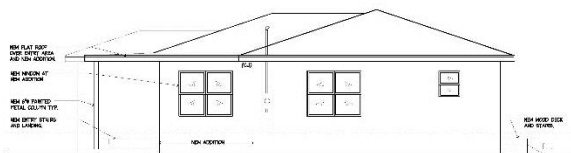
4 EXISTING SOUTH EXTERIOR ELEVATION SCALE 1/8"=1'-0"



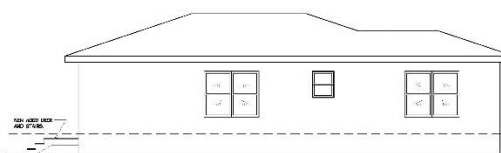
1A PROPOSED WEST EXTERIOR ELEVATION SCALE 1/8"=1'-0"



2A PROPOSED EAST EXTERIOR ELEVATION SCALE 1/8"=1'-0"



3A PROPOSED NORTH EXTERIOR ELEVATION SCALE 1/8"=1'-0"



4A PROPOSED SOUTH EXTERIOR ELEVATION SCALE 1/8"=1'-0"

520 GRINNELL STREET
45° WEST, FLORIDA

Bender & Associates
ARCHITECTS

A3

520 GRINNELL STREET
45° WEST, FLORIDA

Bender & Associates
ARCHITECTS

A4



1 PHOTO OF ADJACENT PROPERTY TO THE SOUTH



2 PHOTO OF ADJACENT PROPERTY TO THE NORTH



3 PHOTO OF 520 GRINNELL EAST EXTERIOR ELEVATION



4 PHOTO OF 520 GRINNELL SOUTH EXTERIOR ELEVATION



5 PHOTO OF 520 GRINNELL NORTH EXTERIOR ELEVATION



6 PHOTO OF 520 GRINNELL WEST EXTERIOR ELEVATION

520 GRINNELL STREET
KEY WEST, FLORIDA

115 Argyle Street
Key West, Florida 33440
Phone: (305) 291-1111
Fax: (305) 291-1112
Email: info@keywest.com

Bender & Associates
ARCHITECTS

PROJECT

No. 001

A5

NOTICING

Public Meeting Notice

The Historic Architectural Review Commission will hold a public meeting at **5:30 p.m., November 20, 2019 at City Hall, 1300 White Street**, Key West, Florida. The purpose of the hearing will be to consider a request for:

CONSTRUCTION OF A ONE-STORY ADDITION AND A COVERED ENTRY AREA AT THE FRONT OF THE HOUSE. CONSTRUCTION OF A DECK AND THE INSTALLATION OF A NEW FOLDING DOOR SYSTEM AT THE REAR OF THE HOUSE. RELOCATION OF THE A/C UNIT FROM THE SIDE TO THE REAR OF THE PROPERTY. DEMOLITION OF FLAT ROOF AT ENTRYWAY. PARTIAL DEMOLITION OF REAR WALL.

#520 GRINNELL STREET

Applicant – Bender & Associates Application #H2019-0045

If you wish to see the application or have any questions, you may visit the Planning Department during regular office hours at 1300 White Street, call 305-809-3975 or visit our website at www.cityofkeywest-fl.gov.

THIS NOTICE CAN NOT BE REMOVED FROM THE SITE UNTIL HARC FINAL DETERMINATION

ADA ASSISTANCE: It is the policy of the City of Key West to comply with all requirements of the Americans with Disabilities Act (ADA). Please call the TTY number at 800-955-8771 or 800-955-8770 (Voice) or the ADA Coordinator at 305-809-3811 at least five business days in advance for sign language interpreters, assistive listening devices, or materials in accessible format.

HARC POSTING AFFIDAVIT

STATE OF FLORIDA:
COUNTY OF MONROE:

BEFORE ME, the undersigned authority, personally appeared HAVEN BURKE, who, first being duly sworn, on oath, depose and says that the following statements are true and correct to the best of his/her knowledge and belief:

1. That a legal notice for Public Notice of Hearing of the Historic Architectural Review Commission (HARC) was placed on the following address: 520 GREENWELL ST. on the 12TH day of NOVEMBER, 2019.

This legal notice(s) contained an area of at least 8.5"x11".

The property was posted to notice a public hearing before the Key West Historic Architectural Review Commission to be held on NOVEMBER 20TH, 2019.

The legal notice(s) is/are clearly visible from the public street adjacent to the property.

The Certificate of Appropriateness number for this legal notice is H2019-0045

2. A photograph of that legal notice posted in the property is attached hereto.

Signed Name of Affiant:

Date: 11.14.19
Address: 410 ANGLIA ST.
City: KEY WEST
State, Zip: FL 33040

The forgoing instrument was acknowledged before me on this 14TH day of NOVEMBER, 2019.

By (Print name of Affiant) HAVEN BURKE who is personally known to me or has produced identification and who did take an oath.

NOTARY PUBLIC

Sign Name: Ayn Lewis
Print Name: Ayn Lewis
Notary Public - State of Florida (seal)
My Commission Expires: 5/2/2021





PROPERTY APPRAISER INFORMATION

**Disclaimer**

The Monroe County Property Appraiser's office maintains data on property within the County solely for the purpose of fulfilling its responsibility to secure a just valuation for ad valorem tax purposes of all property within the County. The Monroe County Property Appraiser's office cannot guarantee its accuracy for any other purpose. Likewise, data provided regarding one tax year may not be applicable in prior or subsequent years. By requesting such data, you hereby understand and agree that the data is intended for ad valorem tax purposes only and should not be relied on for any other purpose.

By continuing into this site you assert that you have read and agree to the above statement.

Summary

Parcel ID: 00007790-000000
 Account#: 1008061
 Property ID: 1008061
 Millage Group: 10KW
 Location: 520 GRINNELL ST, KEY WEST
 Address:
 Legal Description: KW PT LOT 2 SQR 46 A5-245 G57-289/95 G57-296/97 OR849-1512 OR872-257 OR1160-436/37C OR1160-1399/1400C OR1232-2113AFF OR1278-1858/59 OR1418-658/60 OR2266-1785/87 OR2939-1740D/C OR2940-1844CT OR2966-1082 OR2966-1070
 (Note: Not to be used on legal documents.)
 Neighborhood: 6108
 Property Class: SINGLE FAMILY RESID (0100)
 Subdivision:
 Sec/Twp/Rng: 06/68/25
 Affordable: No
 Housing:

**Owner**

SMITH DAVID LEE
 1109 Olivia St
 Key West FL 33040

TALBOTT JAMES STEVEN
 1109 Olivia St
 Key West FL 33040

Valuation

	2019	2018	2017	2016
+ Market Improvement Value	\$139,456	\$199,995	\$167,812	\$145,330
+ Market Misc Value	\$543	\$4,258	\$4,374	\$4,607
+ Market Land Value	\$706,082	\$628,682	\$628,682	\$553,473
= Just Market Value	\$846,081	\$832,935	\$800,868	\$703,410
= Total Assessed Value	\$846,081	\$767,912	\$698,102	\$634,638
- School Exempt Value	\$0	\$0	\$0	\$0
= School Taxable Value	\$846,081	\$832,935	\$800,868	\$703,410

Land

Land Use	Number of Units	Unit Type	Frontage	Depth
RESIDENTIAL DRY (0100)	3.8700	Square Foot	43	90

Buildings

Building ID: 542
 Style: GROUND LEVEL
 Building Type: S.F.R. - R1 / R1
 Gross Sq Ft: 1449
 Finished Sq Ft: 1382
 Stories: 1 Floor
 Condition: GOOD
 Perimeter: 166
 Functional Obs: 0
 Economic Obs: 0
 Depreciation %: 28
 Interior Walls: WD PANL/CUSTOM
 Exterior Walls: WD FR STUCCO with 0% C.B.S.
 Year Built: 1953
 Effective Year Built: 1999
 Foundation: CONC RETE SLAB
 Roof Type: IRR/CUSTOM
 Roof Coverage: METAL
 Flooring Type: CONC ABOVE GRD
 Heating Type: FCD/AIR DUCTED with 0% NONE
 Bedrooms: 2
 Full Bathrooms: 2
 Half Bathrooms: 0
 Grade: 450
 Number of Fire Pl: 0

Code	Description	Sketch Area	Finished Area	Perimeter
OPX	EXC OPEN PORCH	67	0	46
FLA	FLOOR LIV AREA	1,382	1,382	166
TOTAL		1,449	1,382	212

Yard Items

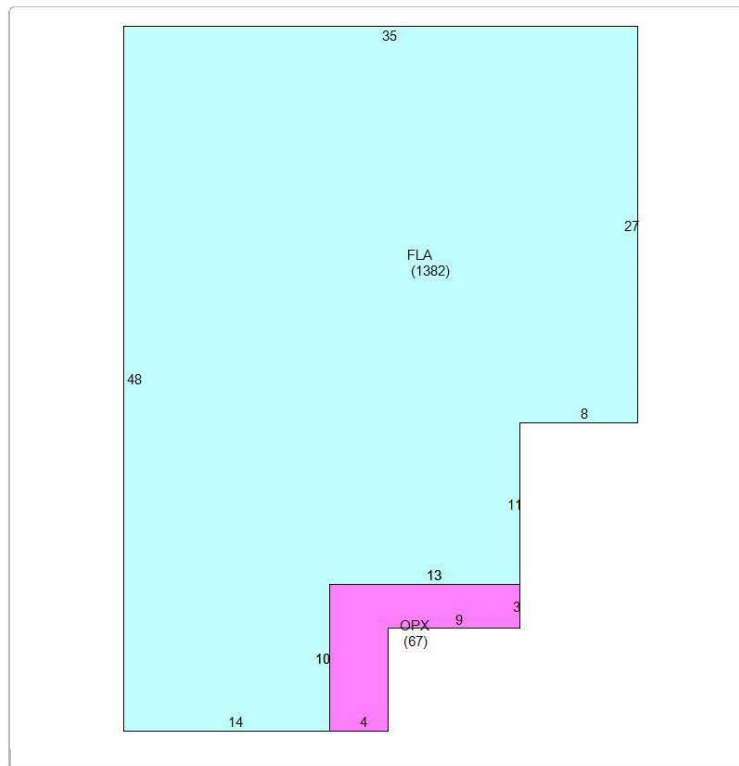
Description	Year Built	Roll Year	Quantity	Units	Grade
CONC PATIO	1954	1955	1	100 SF	1
TILE PATIO	1954	1955	1	45 SF	4

Sales

Sale Date	Sale Price	Instrument	Instrument Number	Deed Book	Deed Page	Sale Qualification	Vacant or Improved
5/23/2019	\$100	Quit Claim Deed	2221904	2966	1082	11 - Unqualified	Improved
4/9/2019	\$782,300	Warranty Deed	2221903	2966	1070	12 - Unqualified	Improved
12/14/2018	\$100	Certificate of Title	2198630	2940	1844	11 - Unqualified	Improved
10/19/2018	\$0	Death Certificate	2197639	2939	1740	88 - Unqualified	Improved
1/17/2007	\$817,500	Warranty Deed		2266	1785	Q - Qualified	Improved
8/1/1996	\$275,000	Warranty Deed		1418	0658	Q - Qualified	Improved
10/1/1993	\$145,000	Warranty Deed		1278	1858	Q - Qualified	Improved
2/1/1983	\$72,500	Warranty Deed		872	257	Q - Qualified	Improved

Permits

Number	Date Issued	Date Completed	Amount	Permit Type	Notes
19-1962	7/3/2019	6/14/2019	\$2,000	Residential	DEMO AND REMOVE WOOD DECK SPA CARPORT WITH DECK ON TOP AT REAR
06-4693	8/14/2006	10/4/2006	\$2,292		REPLACE 2 PGT IMPACT WINDOWS
02-1527	6/7/2002	9/4/2002	\$1,000		PAINT HOUSE
97-2042	6/1/1997	11/1/1997	\$6,300		REPLACE AC
96-3597	9/1/1996	12/1/1996	\$1,990		FENCE
96-3965	9/1/1996	12/1/1996	\$9,000		ROOF
E951527	5/1/1995	7/1/1995	\$2,000		200 AMP SERVICE
B942510	8/1/1994	12/1/1994	\$2,400		PAINT BLDG
B942453	7/1/1994	12/1/1994	\$2,747		REPLACE 14 WINDOWS
B942467	7/1/1994	12/1/1994	\$2,600		INSTALL BAHAMA SHUTTERS
B940597	2/1/1994	12/1/1994	\$5,000		INTERIOR REPAIRS

View Tax Info
[View Taxes for this Parcel](#)
Sketches (click to enlarge)



Map



TRIM Notice

Trim Notice

2019 Notices Only

No data available for the following modules: Commercial Buildings, Mobile Home Buildings, Exemptions.

The Monroe County Property Appraiser's office maintains data on property within the County solely for the purpose of fulfilling its responsibility to secure a just valuation for ad valorem tax purposes of all property within the County. The Monroe County Property Appraiser's office cannot guarantee its accuracy for any other purpose. Likewise, data provided regarding one tax year may not be applicable in prior or subsequent years. By requesting such data, you hereby understand and agree that the

[User Privacy Policy](#)
[GDPR Privacy Notice](#)

Last Data Upload: 11/4/2019 5:34:55 AM

Developed by



Version 2.3.16